

**ORDER**

**SECTION 35, THE MINING ACT, R.S.O. 1990**

**ORDER NO. O-SO-51/19**

The SURFACE RIGHTS and MINING RIGHTS of the area outlined in red on the attached sketch, situated in Butt Township, Southern Ontario Mining Division, containing 2321 hectare more or less, were withdrawn from prospecting, mining claim registration, sale and lease by Order W-SO-50/19 while the Ministry determined the status of the lands.

Withdrawal Order W-SO-50/19 is hereby revoked and the lands are REOPENED for prospecting, mining claim registration, sale and lease, unless the lands are otherwise not open for these activities under any other provision of the Mining Act.

This order comes into effect upon signing.

Date: October 29, 2019

Originally signed by Patrick Brown

Patrick Brown, Provincial Mining Recorder

Mining Lands Section

Mines and Minerals Division

Time: 1:04pm

Copies:





Senior Manager, Mining Lands Section, ENDM, Sudbury

Provincial Mining Recorder, ENDM, Sudbury

Provincial Lands Specialist – CLR

# Re-Opening Sketch O-SO-51/19 Butt Township

## Legend

-  O-SO-15/19
-  Alienations
-  Mining Leases and Patents
-  Mining Claims

0 0.5 1 2 3 4 Kilometers



This map should not be relied on as a precise indicator of routes or locations, nor as a guide to navigation. The Ontario Ministry of Energy, Northern Development and Mines (MENDM) shall not be liable in any way for the use of, or reliance upon, this map or any information on this map.

