

ORDER

SECTION 35, THE MINING ACT, R.S.O. 1990

ORDER NO. O-TB-66/22

The SURFACE RIGHTS and MINING RIGHTS of the area outlined in red on the attached sketch, situated in the Areas of O'Sullivan Lake and Maun Lake, Thunder Bay Mining Division, containing 534 hectares more or less, were withdrawn from prospecting, mining claim registration, sale and lease by Order W-TB-05/22 while the Ministry determined the status of the lands.

Withdrawal Order W-TB-05/22 is hereby revoked and the lands are REOPENED for prospecting, mining claim registration, sale and lease, unless the lands are otherwise not open for these activities under any other provision of the Mining Act.

This order comes into effect upon signing.

Date: October 19, 2022

James Schweyer

James Schweyer, Provincial Mining Recorder
Mining Lands Section
Mines and Minerals Division

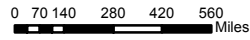
Time: 10:28 am

Copies:

Senior Manager, Mining Lands Section, MINES, Sudbury
Provincial Mining Recorder, MINES, Sudbury
Provincial Lands Specialist – CLR

O-TB-66/22
O'Sullivan and Maun Lake Areas
Thunder Bay Mining Division

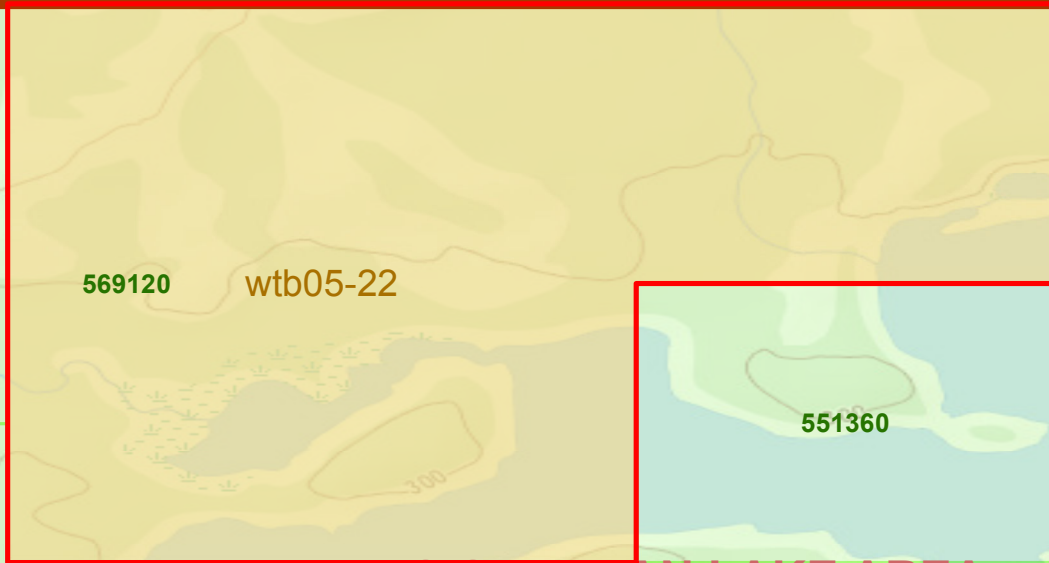
1:25,082



© Queen's Printer for Ontario, 2021



LAKE AREA

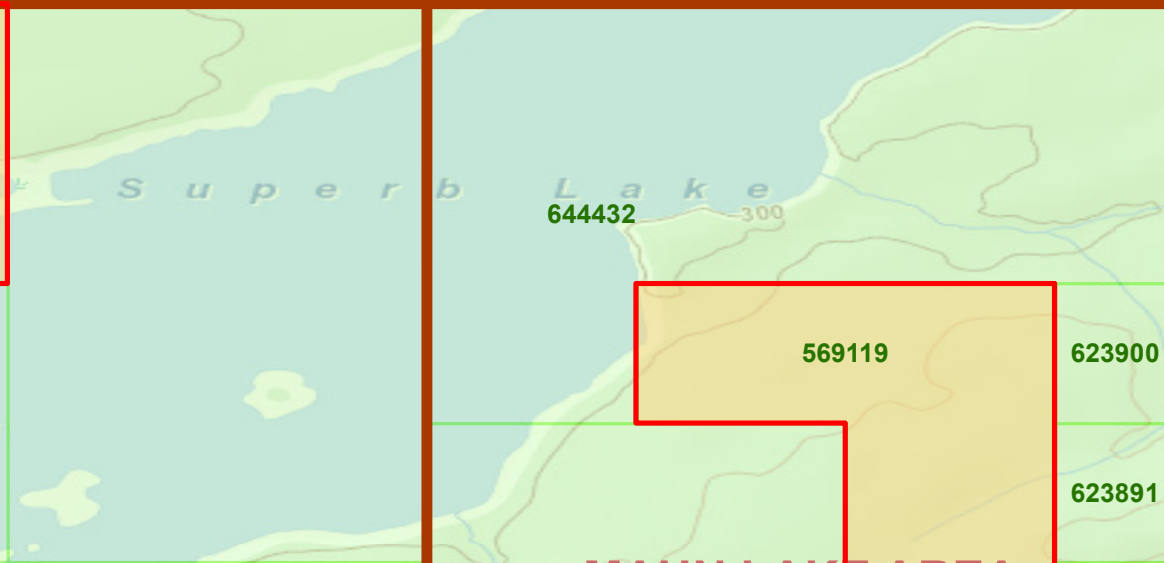


569120

wtb05-22

551360

O SULLIVAN LAKE AREA



644432

569119

623900

623891

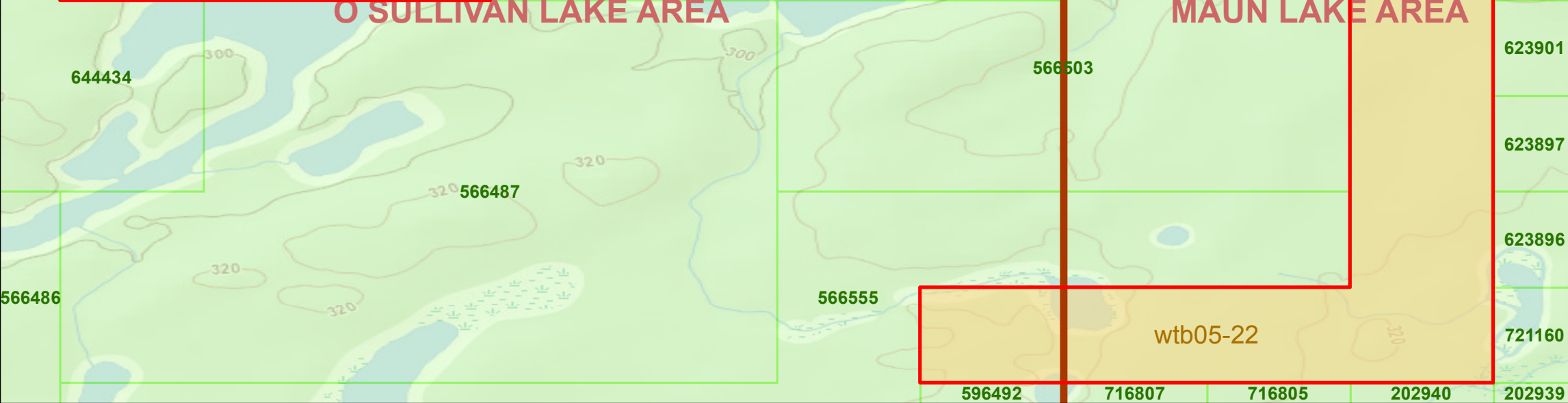
623901

623897

623896

721160

MAUN LAKE AREA



644434

300

320 566487

320

566503

566555

wtb05-22

596492

716807

716805

202940

202939