

ORDER

SECTION 35, THE MINING ACT, R.S.O. 1990

ORDER NO. O-TB-67/22

The SURFACE RIGHTS and MINING RIGHTS of the area outlined in red on the attached sketch, situated in Matthews, Shabotik, Welsh, Hambleton, Flood, Magone, Mikano, Mcgill, Atikameg, Johns, and Bryant Townships, and the Olga Lake and White Lake Areas, Thunder Bay Mining Division, containing 55,764.99 hectares more or less, were withdrawn from prospecting, mining claim registration, sale and lease by Order W-TB-92/20 while the Ministry determined the status of the lands.

Withdrawal Order W-TB-92/20 is hereby revoked and the lands are REOPENED for prospecting, mining claim registration, sale and lease, unless the lands are otherwise not open for these activities under any other provision of the Mining Act.

This order comes into effect upon signing.

Date: November 4, 2022

Time: 9:50 am



Afsana Qureshi, Assistant Deputy Minister
Mines and Minerals Division





Copies:
Senior Manager, Mining Lands Section, MINES, Sudbury
Provincial Mining Recorder, MINES, Sudbury
Provincial Lands Specialist – MNRF

O-TB-67/22







MATTHEWS, SHABOTIK, WELSH, HAMBLETON, FLOOD, MAGONE, MIKANO, MCGILL, ATIKAMEG, JOHNS, and BRYANT TOWNSHIPS
OLGA LAKE AREA and WHITE LAKE AREA

Thunder Bay Mining Division

Legend

-  First Nations Reserves
-  Withdrawal Alienations (Ws & Wsm)
-  Cell Claims
-  Non Mining Land Tenure

Mining Land Tenure

-  LEAS, MR
-  LEAS, MSR
-  LEAS, SR
-  MLO, MR
-  PATN, MR
-  PATN, MSR

Reopening Area
55,764.99 ha

