

ORDER

SECTION 35, THE MINING ACT, R.S.O. 1990

ORDER NO. W-K-09/12

The SURFACE RIGHTS of the area outlined in red on the attached sketch, situated in the Townships of Ignace (G-2560) & Osaquan (G-2557), in the Kenora Mining Division, containing 62.7 hectares more or less, are hereby WITHDRAWN from prospecting, staking out, sale or lease.

This area is WITHDRAWN as the Ministry of Natural Resources proceeds with a disposition application for the expansion of a current sawmill site.

Saving, excepting and reserving hereto and herefrom, all other lands patented, sold, leased or otherwise alienated by the Crown at the date of this Order.

Any alienated lands lying within the limits of this withdrawn area that revert to the Crown subsequent to the date of this Order will automatically be considered to be withdrawn as part of this Order.

This order comes into effect upon signing.

Date: January 30, 2012

Time: 2:13 p.m.













ORIGINAL SIGNED BY "LISETTE PRUDHOMME"

Lisette Prudhomme, A/Provincial Mining Recorder
Mining Lands Section
Mines and Minerals Division

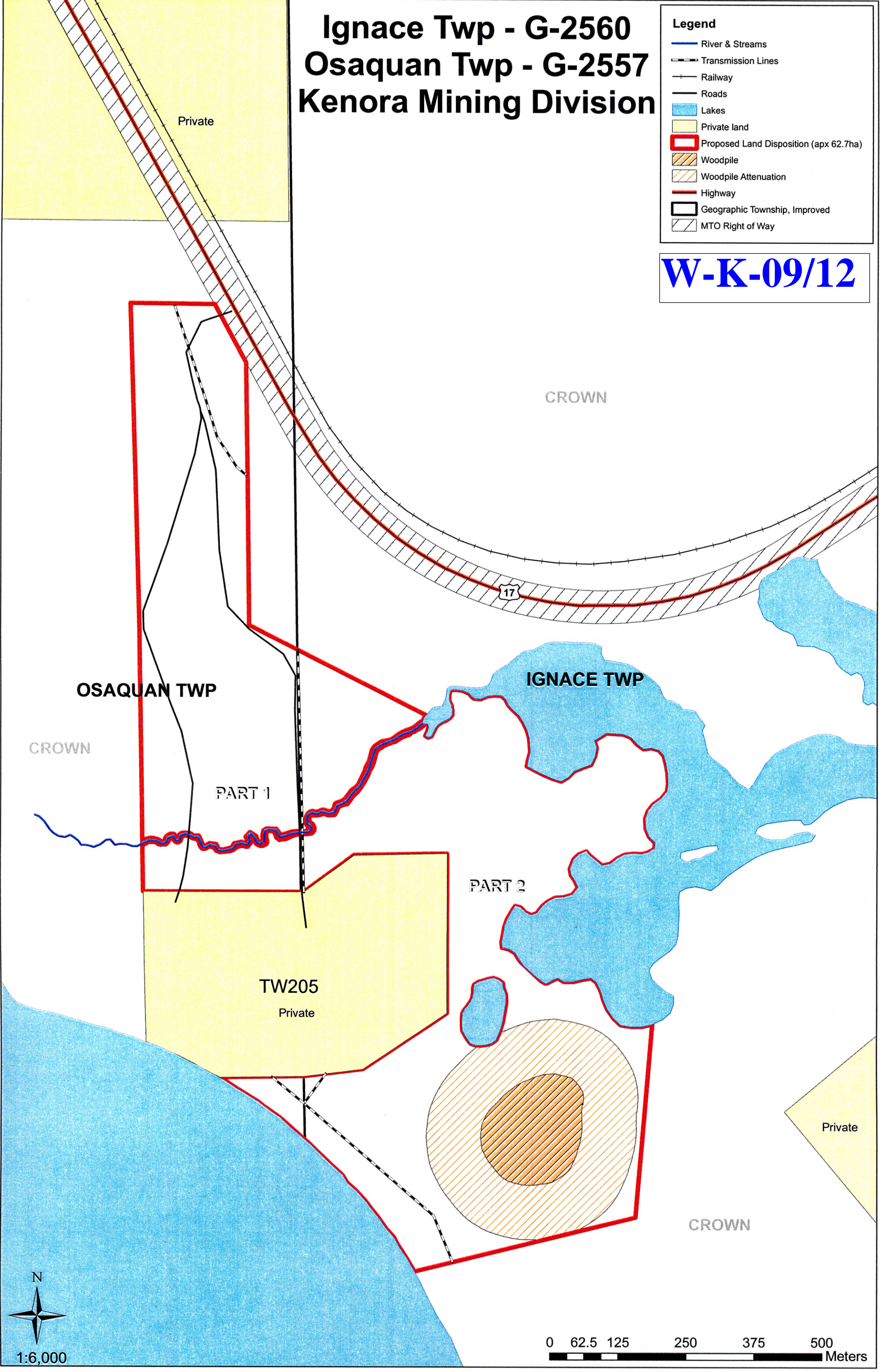
Copies:

Senior Manager, Mining Lands Section, MNDMF, Sudbury
Provincial Mining Recorder, MNDMF, Sudbury
Provincial Lands Specialist - CLR
RLUG – NW Region

Ignace Twp - G-2560 Osaquan Twp - G-2557 Kenora Mining Division

- Legend**
-  River & Streams
 -  Transmission Lines
 -  Railway
 -  Roads
 -  Lakes
 -  Private land
 -  Proposed Land Disposition (apx 62.7ha)
 -  Woodpile
 -  Woodpile Attenuation
 -  Highway
 -  Geographic Township, Improved
 -  MTO Right of Way

W-K-09/12



1:6,000

