

ORDER

SECTION 35, THE MINING ACT, R.S.O. 1990

ORDER NO. W-K-147/11

The SURFACE RIGHTS and MINING RIGHTS of the area outlined in red on the attached sketch, situated in the Ukik Lake Area (G-2596), in the Kenora Mining Division, containing 14.6 hectares more or less, are hereby WITHDRAWN from prospecting, staking out, sale or lease.

This area is WITHDRAWN while the Ministry of Natural Resources completes a sale and issuance of a patent of a parcel of Crown land.

Saving, excepting and reserving hereto and herefrom, all other lands patented, sold, leased or otherwise alienated by the Crown at the date of this Order.

Any alienated lands lying within the limits of this withdrawn area that revert to the Crown subsequent to the date of this Order will automatically be considered to be withdrawn as part of this Order.

This order comes into effect upon signing.

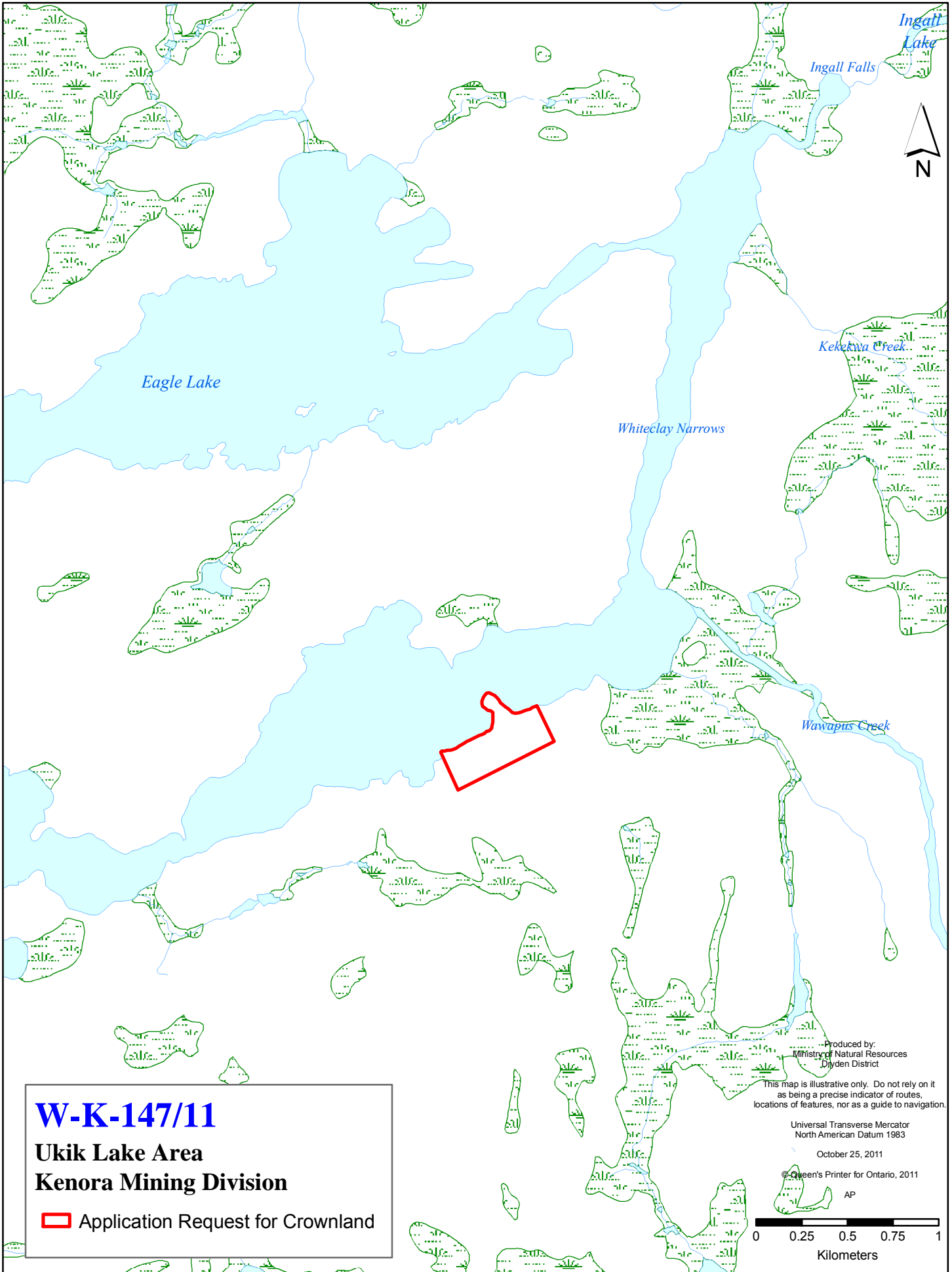
Date: November 7th, 2011

Time: 3:53 p.m.

ORIGINAL SIGNED BY "ROY DENOMME"


Roy Denomme, Senior Manager
Mining Lands Section
Mines and Minerals Division

Copies:
Senior Manager, Mining Lands Section, MNDMF, Sudbury
Provincial Mining Recorder, MNDMF, Sudbury
Provincial Lands Specialist - CLR
RLUG – NW Region




W-K-147/11

**Ukik Lake Area
Kenora Mining Division**

 Application Request for Crownland

Produced by:
Ministry of Natural Resources
Ojibwa District
This map is illustrative only. Do not rely on it
as being a precise indicator of routes,
locations of features, nor as a guide to navigation.

Universal Transverse Mercator
North American Datum 1983
October 25, 2011
© Queen's Printer for Ontario, 2011
AP

0 0.25 0.5 0.75 1
Kilometers