

ORDER

SECTION 35, THE MINING ACT, R.S.O. 1990

ORDER NO. W-K-30/21

WHEREAS pursuant to subsection 35(1) of the Mining Act, the Minister may, by order signed by him or her, withdraw from prospecting, mining claim registration, sale and lease any lands, mining rights or surface rights that are the property of the Crown, and the lands, mining rights or surface rights shall remain withdrawn until reopened by the Minister;

AND WHEREAS the Minister's authority to make an order under subsection 35(1) of the Mining Act has been delegated to staff of the Ministry of Mines including to the Assistant Deputy Minister, Mines and Minerals Division;


AND WHEREAS the Ministry of Indigenous Affairs has requested that the areas described below be withdrawn to refine and correct the boundaries of federal lands for the Mitaanjigamiing 18C Reserve, and Nigigoonsiminikaaning 26B and 26C Reserves;

I HEREBY ORDER:

Pursuant to subsection 35(1) of the Mining Act, that the SURFACE AND MINING RIGHTS of the areas outlined in red on the map attached as Schedule "A", situated in the Little Turtle Lake Area, Porter Inlet Area and Stanjikoming Bay Area, Kenora Mining Division, containing 574 hectares more or less, be WITHDRAWN from prospecting, mining claim registration, sale and lease.

This order comes into effect upon signing.

Date: August 17, 2022



Time: 9:52am

Acting for Afsana Qureshi, Assistant Deputy Minister
Mines and Minerals Division

Copies:

Provincial Mining Recorder, MINES

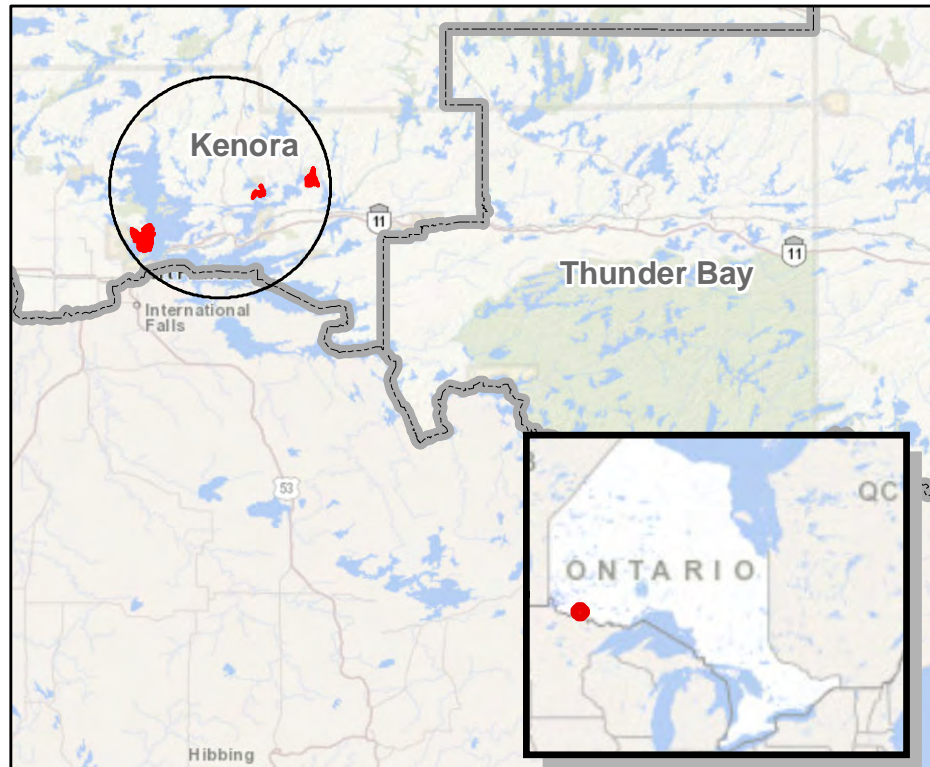
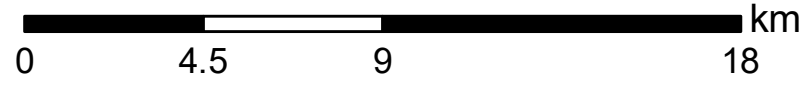
Senior Manager, Mining Lands Section, MINES

Director, Indigenous Consultation and Partnerships Branch, MINES














Provincial Lands Specialist, Crown Land Registry, NRF

W-K-30/21
Multiple Townships
Kenora Mining Division

1:190,000



Legend

-  W-K-30/21
-  Roads
-  Railway
-  Utility Line
-  Township/Area
-  Parks/Conservation
-  FN Reserves
-  Mining Claim
- Alienations**
-  Withdrawal
-  Notice
- Dispositions/Tenure**
-  Surface & Mining Rights
-  Surface Rights Only
-  Mining Rights Only

This map is illustrative and for internal use only. This map is not intended for navigational, survey, or land title determination purposes as the information shown on this map is compiled from various sources. Completeness and accuracy are not guaranteed.

Produced by Technical Services Unit, of the Provincial Recording Office, Mining Lands Section, Mines and Minerals Division of the Ministry of Energy, Northern Development and Mines
Map Projection: GCS_North_American_1983_CSRS
Datum : D_North_American_1983_CSRS

MAP AUTHOR: Patrick Brown

