

ORDER

SECTION 35, THE MINING ACT, R.S.O. 1990

ORDER NO. W-K-31/21

**WHEREAS** pursuant to subsection 35(1) of the Mining Act, the Minister may, by order signed by him or her, withdraw from prospecting, mining claim registration, sale and lease any lands, mining rights or surface rights that are the property of the Crown, and the lands, mining rights or surface rights shall remain withdrawn until reopened by the Minister;

**AND WHEREAS** the Minister's authority to make an order under subsection 35(1) of the Mining Act has been delegated to staff of the Ministry of Mines including to the Assistant Deputy Minister, Mines and Minerals Division;

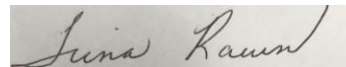
**AND WHEREAS** the Ministry of Indigenous Affairs has requested that the areas described below be withdrawn to refine and correct the boundaries of federal lands for the Naicatchewenin 17A, Nigigoonsiminikaaning 26A, Seine River 23, 23A, 23B and Couchiching 16A Reserves;

**I HEREBY ORDER:**

Pursuant to subsection 35(1) of the Mining Act, that the SURFACE AND MINING RIGHTS of the areas outlined in red on the map attached as Schedule "A", situated in the Bad Vermilion Lake Area, Bennett Lake Area, Bliss Lake Area, Jackfish Lake Area, Porter Inlet Area, Rainy Lake Area, Stanjikoming Bay Area, Wild Potato Lake Area and the Townships of Farrington, Griesinger, Halkirk and Miscampbell, Kenora Mining Division, containing 10,650 hectares more or less, be WITHDRAWN from prospecting, mining claim registration, sale and lease.

This order comes into effect upon signing.

Date: August 17, 2022



Time: 9:57am

---

Acting for Afsana Qureshi, Assistant Deputy Minister  
Mines and Minerals Division

Copies:

Provincial Mining Recorder, MINES

Senior Manager, Mining Lands Section, MINES

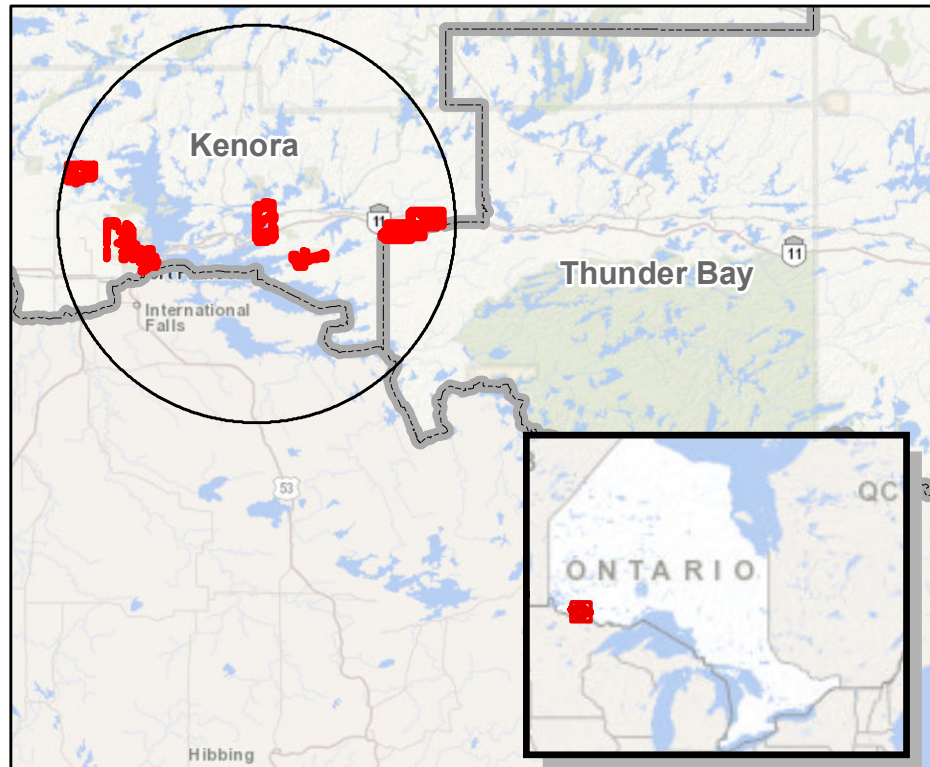
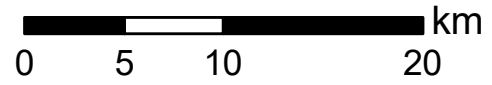
Director, Indigenous Consultation and Partnerships Branch, MINES

Provincial Lands Specialist, Crown Land Registry, NRF
















**W-K-31/21  
Multiple Townships  
Kenora Mining Division**

1:380,000



**Legend**

	W-K-30/21		Mining Claim
	Roads		Withdrawal
	Railway		Notice
	Utility Line		Surface & Mining Rights
	Township/Area		Surface Rights Only
	Parks/Conservation		Mining Rights Only
	FN Reserves		

This map is illustrative and for internal use only. This map is not intended for navigational, survey, or land title determination purposes as the information shown on this map is compiled from various sources. Completeness and accuracy are not guaranteed.

Produced by Technical Services Unit, of the Provincial Recording Office, Mining Lands Section, Mines and Minerals Division of the Ministry of Energy, Northern Development and Mines  
Map Projection: GCS\_North\_American\_1983\_CSRS  
Datum : D\_North\_American\_1983\_CSRS

MAP AUTHOR: Patrick Brown

