

ORDER

SECTION 35, THE MINING ACT, R.S.O. 1990

ORDER NO. W-KRL-09/07

THE SURFACE AND MINING RIGHTS of the lands and lands under water located in the areas on the attached Schedule, Red Lake Mining Division, containing 265,751 hectares, more or less, as described and shown on the attached plan as D3102 are withdrawn from prospecting, staking out, sale or lease.

These areas are withdrawn for the dedicated protected areas and provincial park addition proposed in the Whitefeather Forest and Adjacent Areas land use strategy 'Keeping the Land'.

Saving, excepting and reserving hereto and herefrom, all other lands patented, sold, leased or otherwise alienated by the Crown at the date of this Order.

Any alienated lands lying within the limits of this withdrawn area that revert to the Crown subsequent to the date of this order will automatically be considered to be withdrawn as part of this order.

This order comes into effect on February 21, 2007 12:00:01 am EST.

Date: Feb 20, 2007

Originally Signed by "Christine Kaszychi"

---

Christine Kaszychi

Assistant Deputy Minister

Time: 1:12 p.m.

Mines and Minerals Division

Copies:

Senior Manager, Mining Lands Section, 6<sup>th</sup> Floor, Sudbury, MNM

Provincial Mining Recorder, Sudbury, MNM



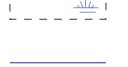


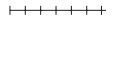
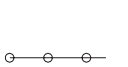















District Geologist, Red Lake

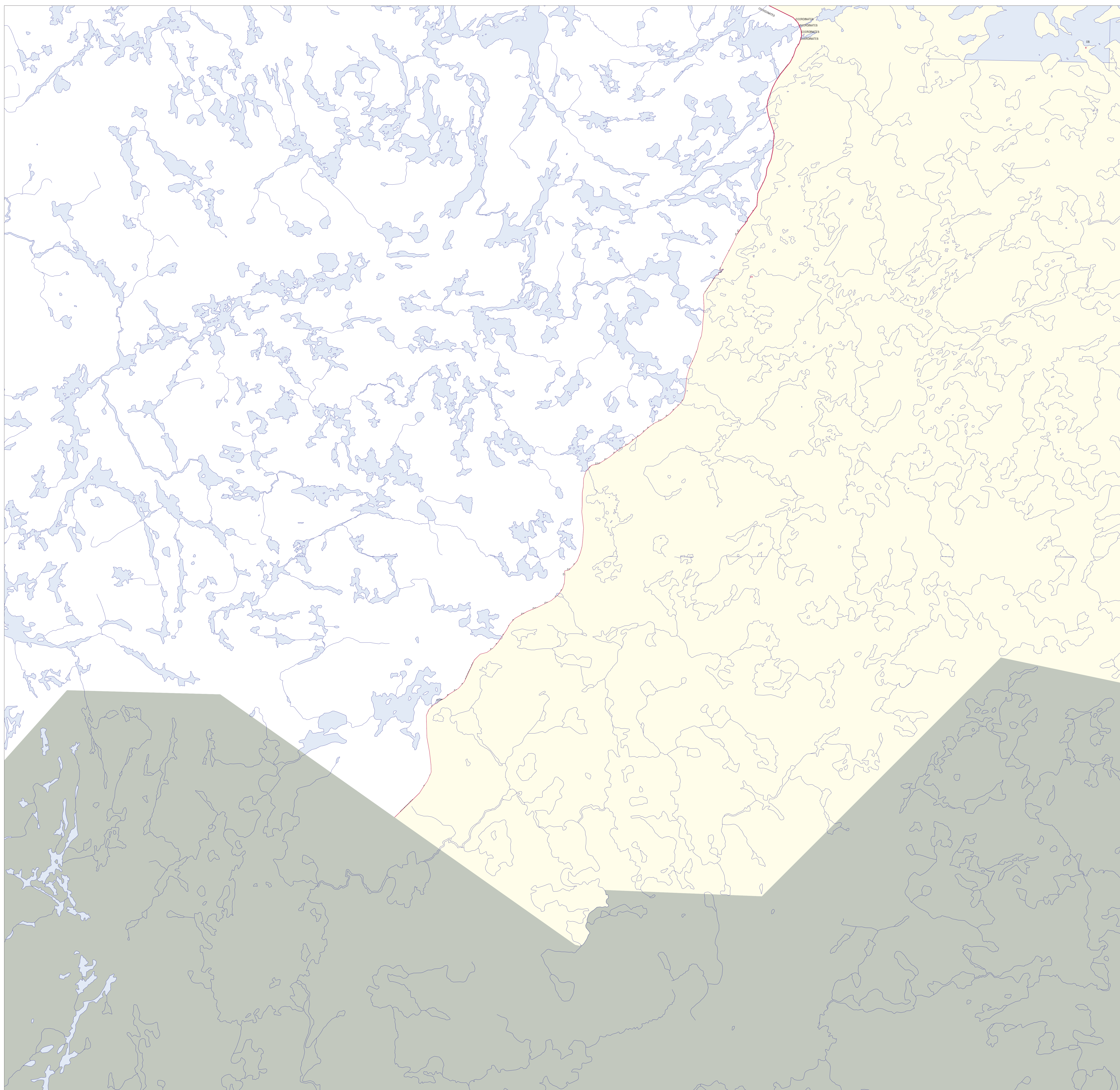
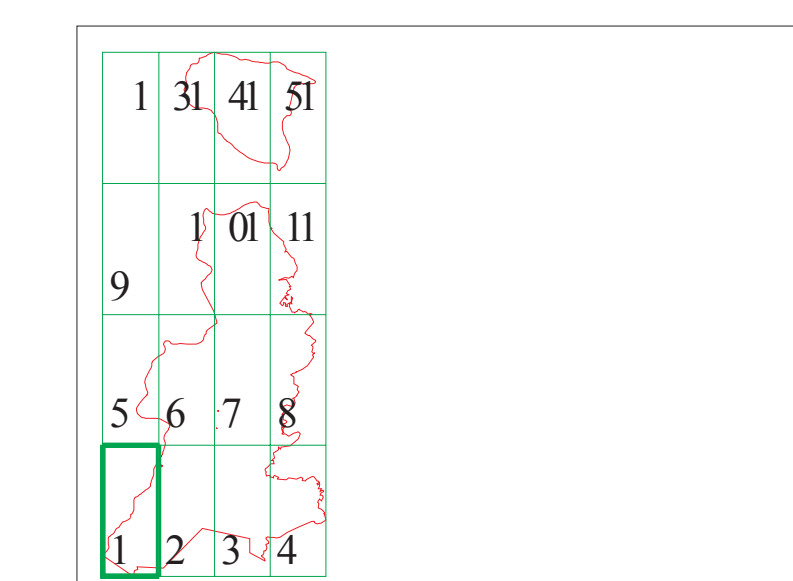
District Manager, Red Lake, Ontario, MNR

MNR File (Peterborough): 195150

MNR Proposed Boundary

Legend

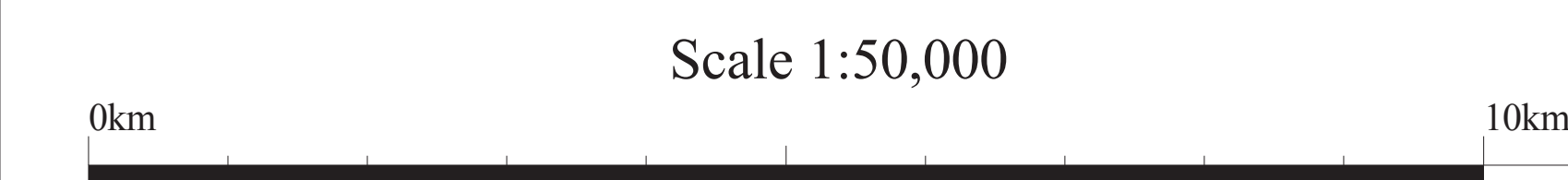
-  D3102
-  lakes
-  wetlands
-  rivers/streams
-  rivers/streams - intermittent
-  roads
-  railways
-  bridges
-  transmission lines
-  trails-portages
-  airstrips
-  township boundary
-  lot line - surveyed
-  lot line - unsurveyed
-  road allowance (not to scale)
-  contour line (10m interval)
-  patented land
-  existing protected areas
-  forest reserve
-  FMU boundary
-  OLL Enhanced Management Area
-  Northern Limit of the Area of the Undertaking



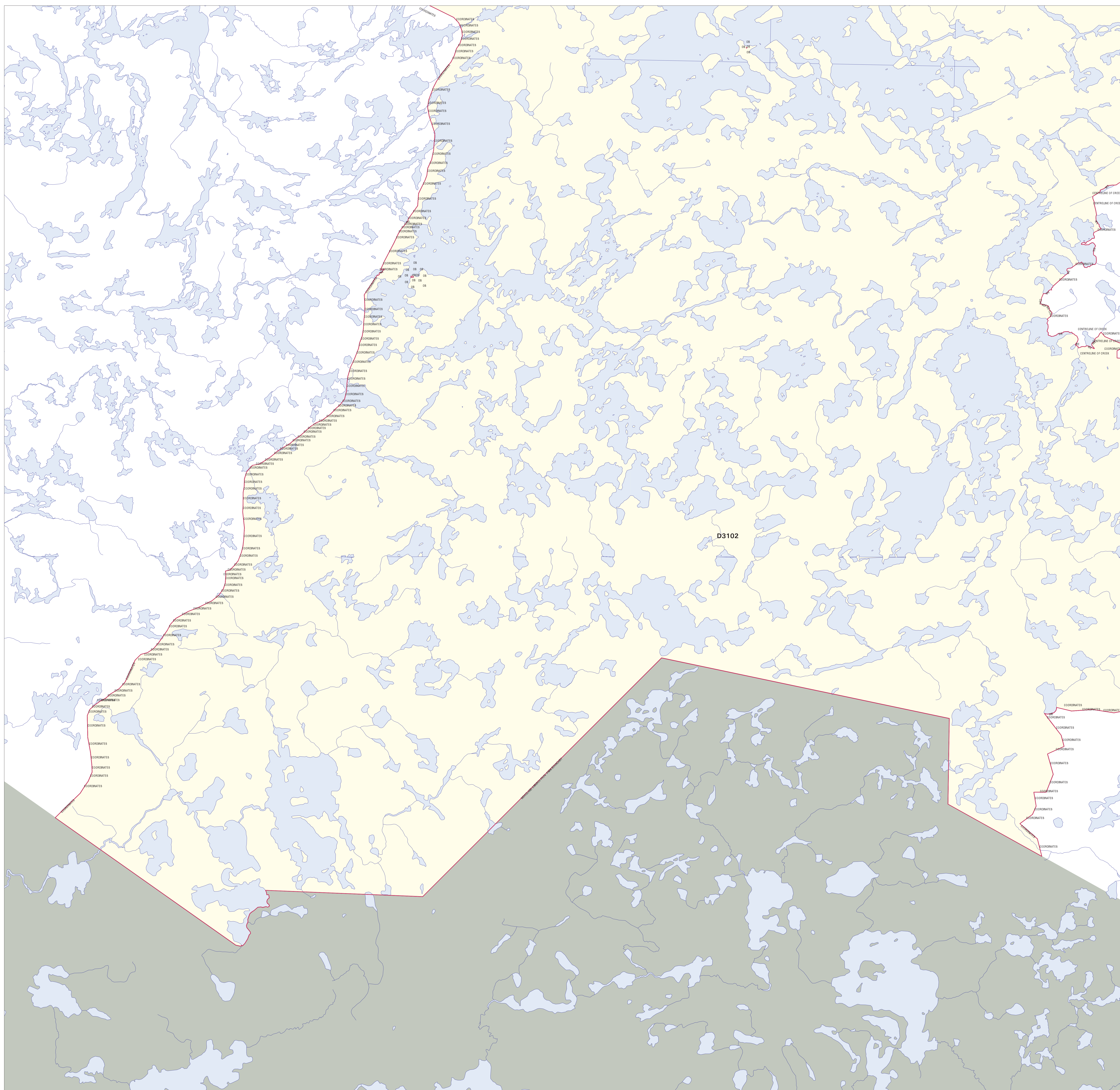
Areas indicated with the letters 'NS' are excluded from the site boundary.

PROJECTION UTM  
 ZUNITS NO  
 UNITS METERS  
 DATUM NAD83  
 SPHEROID GRS1980  
 XSHIFT 0.000000000  
 YSHIFT 0.000000000  
 ZONE 15  
 PARAMETERS

**Notes:**  
 Published on August 11, 2006  
 For Internal Use Only  
 Data Source: NRVIS Database, 1999 for Districts:  
 RED LAKE  
 Land Tenure: NRVIS Database, 1999  
 Filename: D3102060811t1-RW.gra  
 Date of coverage export file: 12/06/2006

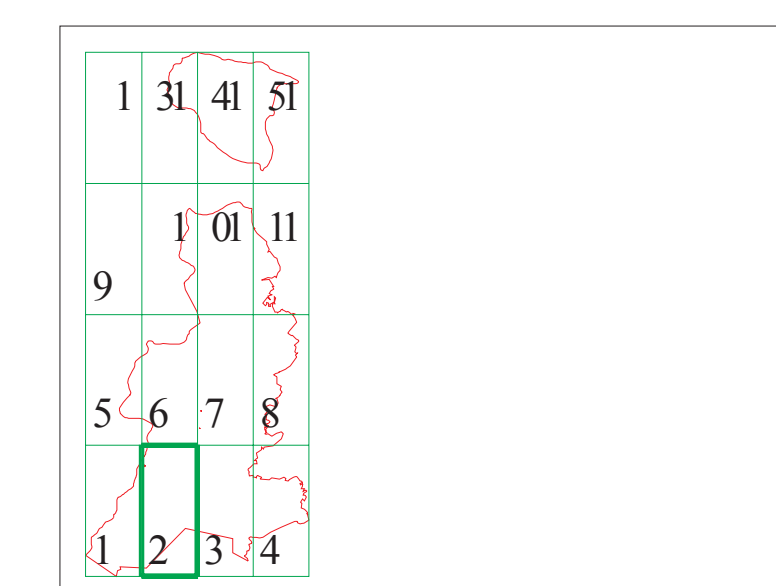


# MNR Proposed Boundary



### Legend

- D3102
- lakes
- wetlands
- rivers/streams
- rivers/streams - intermittent
- roads
- railways
- bridges
- transmission lines
- trails-portages
- airstrips
- township boundary
- lot line - surveyed
- lot line - unsurveyed
- road allowance (not to scale)
- contour line (10m interval)
- patented land
- existing protected areas
- forest reserve
- FMU boundary
- OLL Enhanced Management Area
- Northern Limit of the Area of the Undertaking



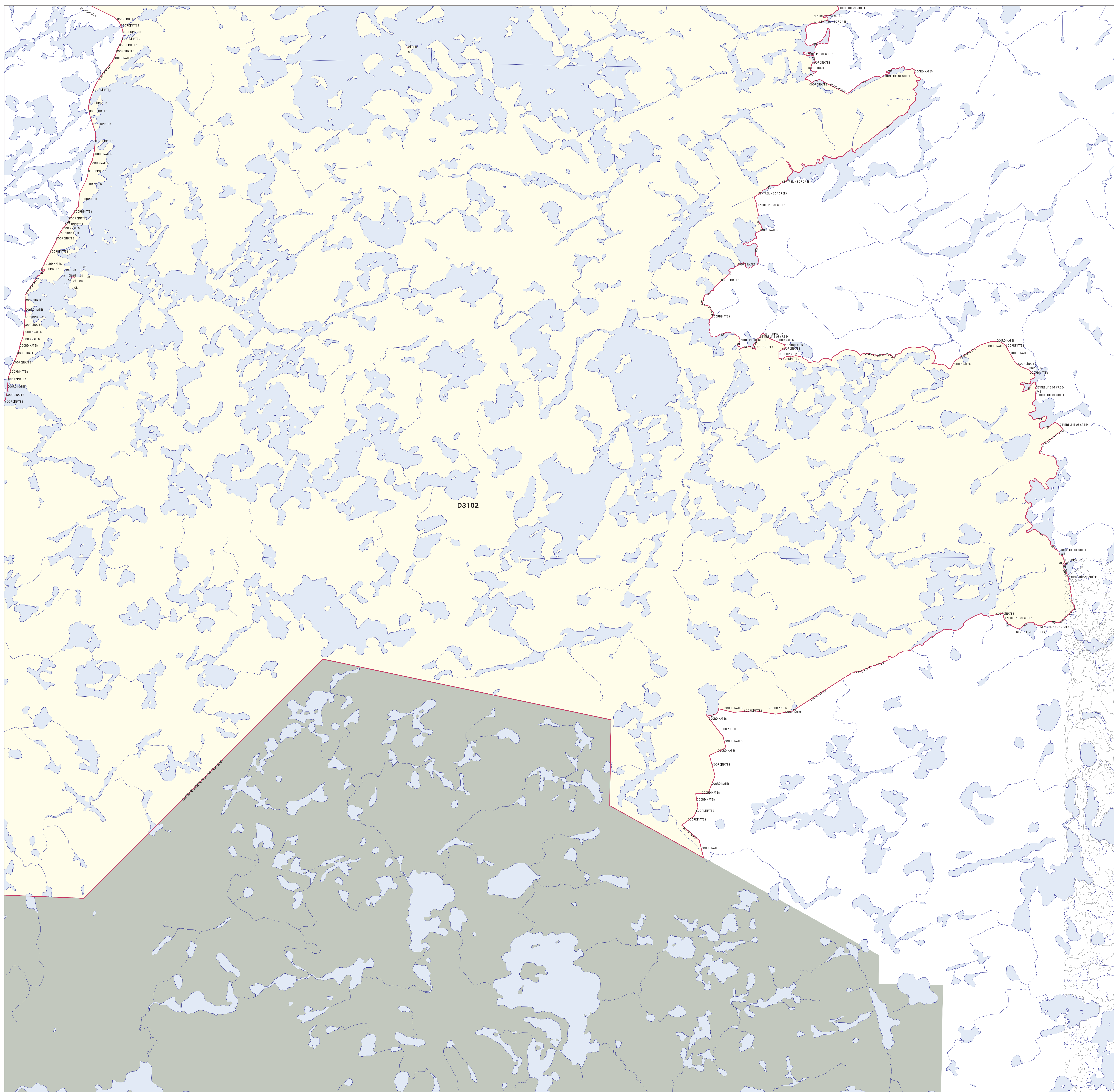
Areas indicated with the letters 'NS' are excluded from the site boundary.

PROJECTION UTM  
 UNITS NO  
 UNITS METERS  
 DATUM NAD83  
 SPHEROID GRS1980  
 XSHIFT 0.000000000  
 YSHIFT 0.000000000  
 ZONE 15  
 PARAMETERS

**Notes:**  
 Published on August 11, 2006  
 For Internal Use Only  
 Data Source: NRVIS Database, 1999 for Districts:  
 RED LAKE  
 Land Tenure: NRVIS Database, 1999  
 Filename: D310206081112-RW.gra  
 Date of coverage export file: 12/06/2006

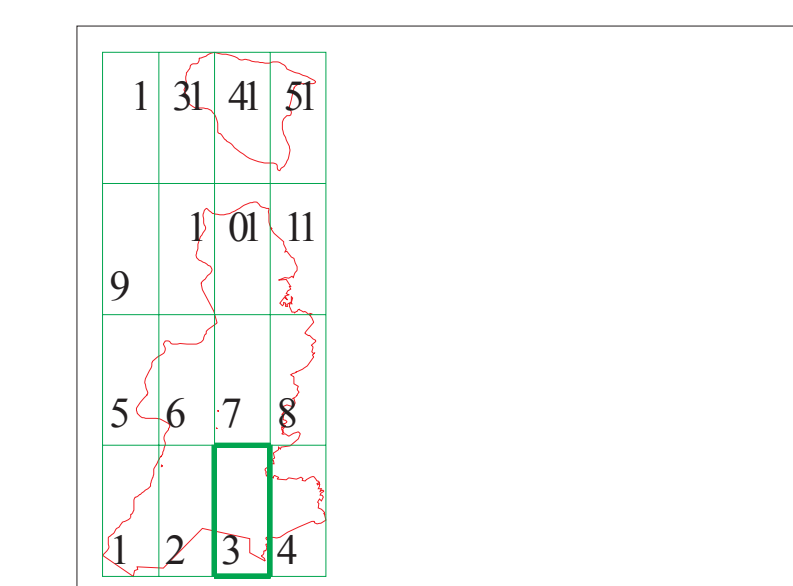


## MNR Proposed Boundary



### Legend

- D3102
- lakes
- wetlands
- rivers/streams
- rivers/streams - intermittent
- roads
- railways
- bridges
- transmission lines
- trails-portages
- airstrips
- township boundary
- lot line - surveyed
- lot line - unsurveyed
- road allowance (not to scale)
- contour line (10m interval)
- patented land
- existing protected areas
- forest reserve
- FMU boundary
- Northern Limit of the Area of Undertaking
- OLL Enhanced Management Area



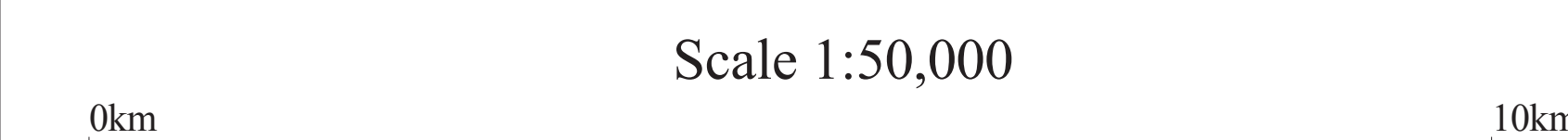
Areas indicated with the letters 'NS' are excluded from the site boundary.

PROJECTION UTM  
 ZUNITS NO  
 UNITS METERS  
 DATUM NAD83  
 SPHEROID GRS1980  
 XSHIFT 0.000000000  
 YSHIFT 0.000000000  
 ZONE 15  
 PARAMETERS

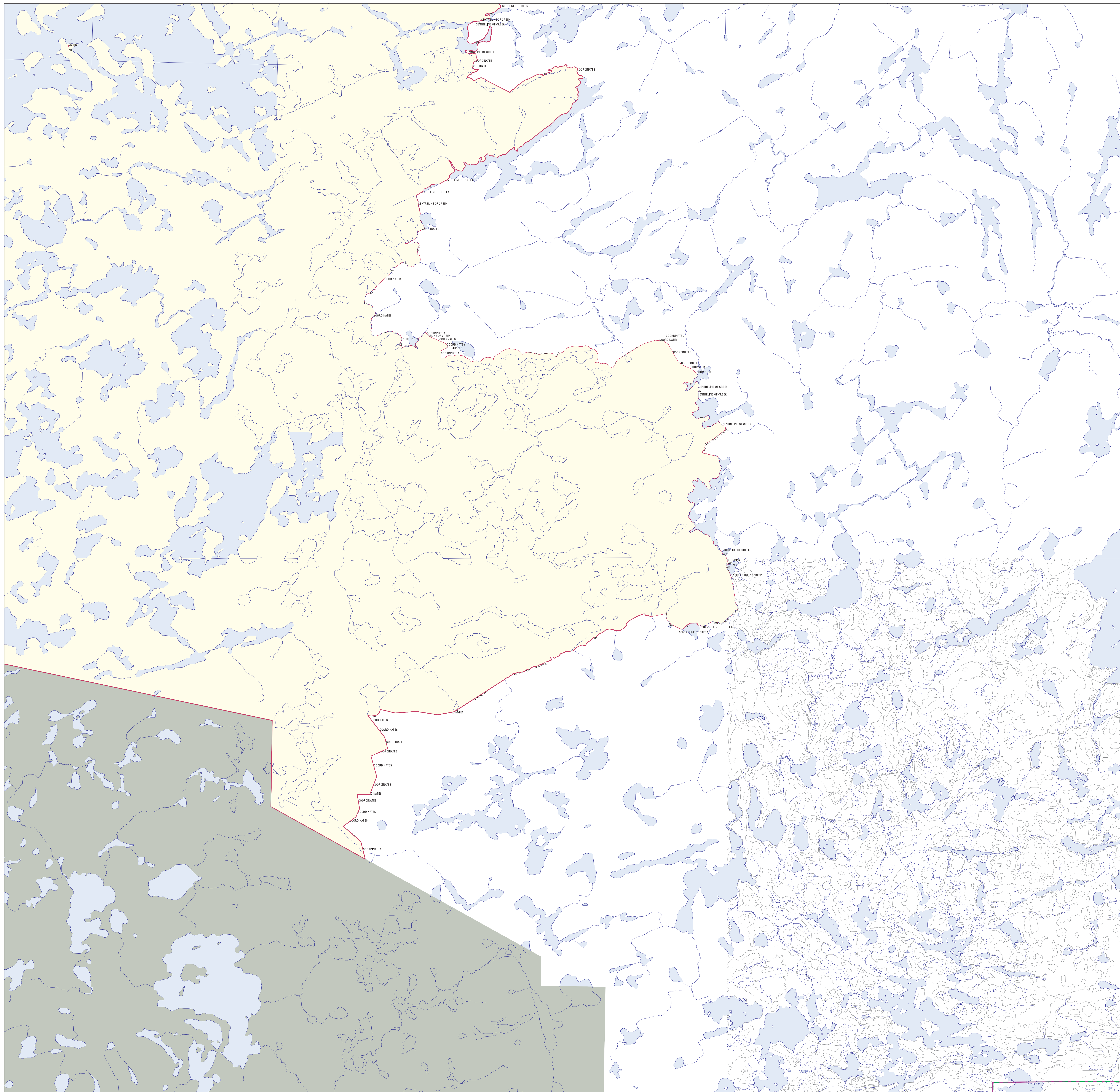
**Notes:**  
 Published on August 11, 2006  
 For Internal Use Only  
 Data Source: NRVIS Database, 1999 for Districts:  
 RED LAKE

Land Tenure: NRVIS Database, 1999  
 Filename: D310206081113-RW.gra

Date of coverage export file: 12/06/2006

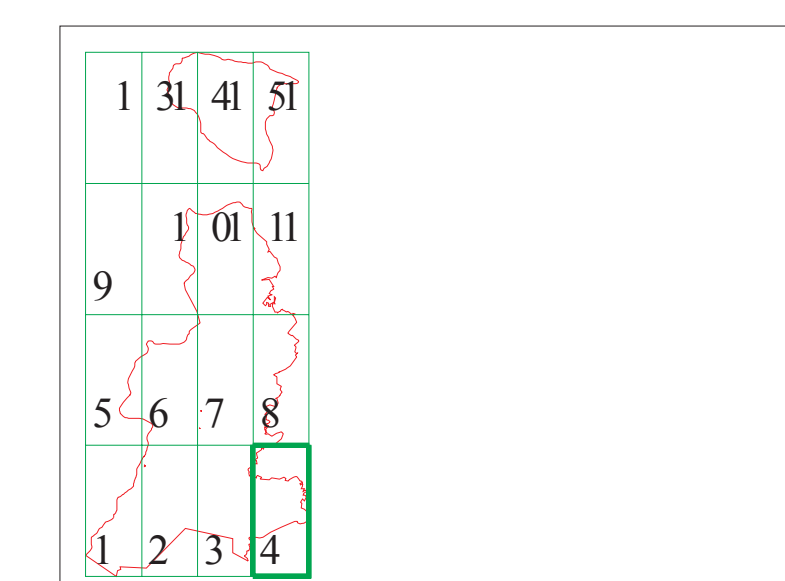


MNR Proposed Boundary



Legend

- D3102
- lakes
- wetlands
- rivers/streams
- rivers/streams - intermittent
- roads
- railways
- bridges
- transmission lines
- trails-portages
- airstrips
- township boundary
- lot line - surveyed
- lot line - unsurveyed
- road allowance (not to scale)
- contour line (10m interval)
- patented land
- existing protected areas
- forest reserve
- FMU boundary
- Northern Limit of the Area of the Undertaking
- OLL Enhanced Management Area



PROJECTION UTM  
 UNITS NO  
 UNITS METERS  
 DATUM NAD83  
 SPHEROID GRS1980  
 XSHIFT 0.000000000  
 YSHIFT 0.000000000  
 ZONE 15  
 PARAMETERS

**Notes:**  
 Published on August 11, 2006  
 For Internal Use Only  
 Data Source: NRVIS Database, 1999 for Districts:  
 RED LAKE  
 Land Tenure: NRVIS Database, 1999  
 Filename: D31020608114-RW.gra  
 Date of coverage export file: 12/06/2006

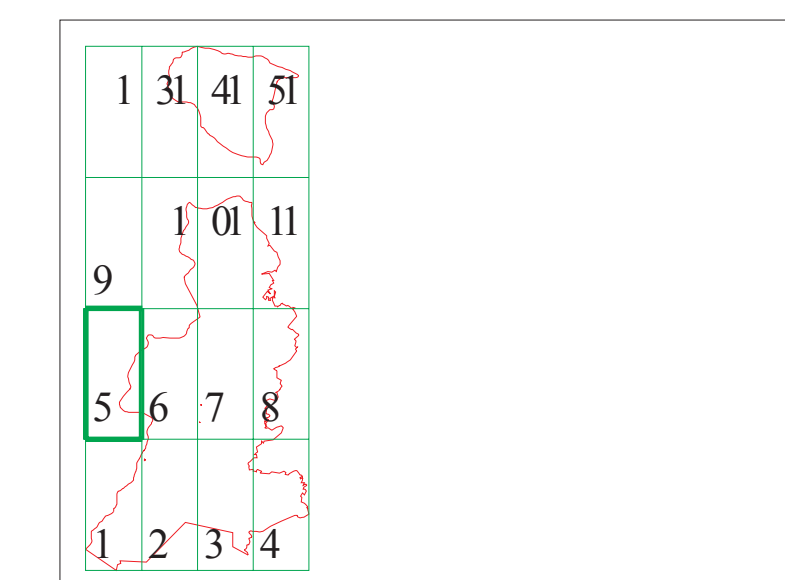
Scale 1:50,000  
 0km 10km

# MNR Proposed Boundary



### Legend

- D3102
- lakes
- wetlands
- rivers/streams
- rivers/streams - intermittent
- roads
- railways
- bridges
- transmission lines
- trails-portages
- airstrips
- township boundary
- lot line - surveyed
- lot line - unsurveyed
- road allowance (not to scale)
- contour line (10m interval)
- patented land
- existing protected areas
- forest reserve
- FMU boundary
- OLL Enhanced Management Area
- Northern Limit of the Area of the Undertaking



Areas indicated with the letters 'NS' are excluded from the site boundary.

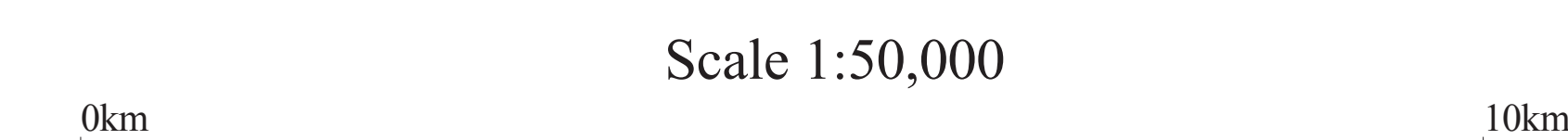
PROJECTION UTM  
 ZUNITS NO  
 UNITS METERS  
 DATUM NAD83  
 SPHEROID GRS1980  
 XSHIFT 0.000000000  
 YSHIFT 0.000000000  
 ZONE 15  
 PARAMETERS

**Notes:**  
 Published on August 11, 2006  
 For Internal Use Only  
 Data Source: NRVIS Database, 1999 for Districts:  
 RED LAKE

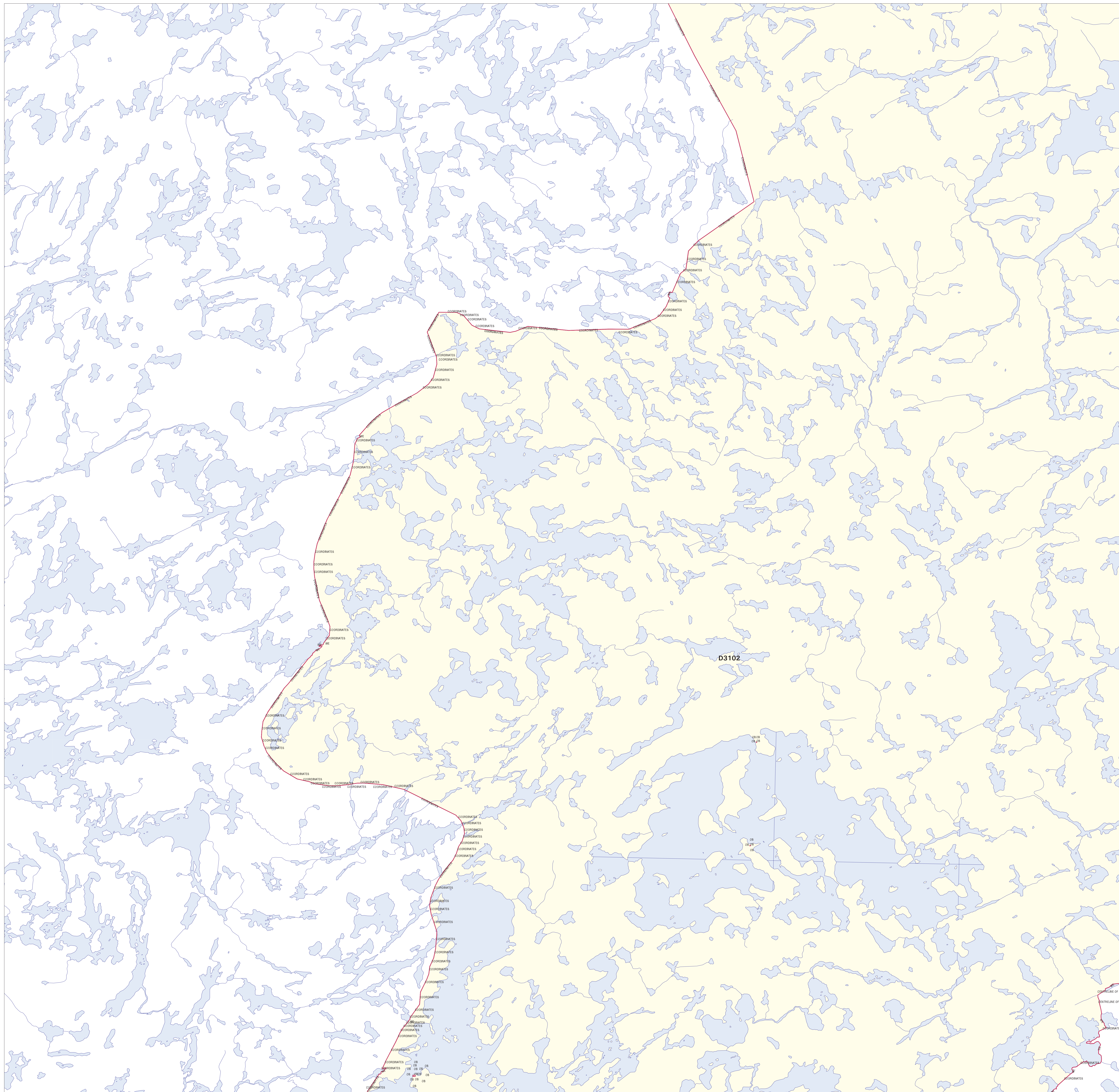
Land Tenure: NRVIS Database, 1999

Filename: D3102060811t5-RW.gra

Date of coverage export file: 12/06/2006

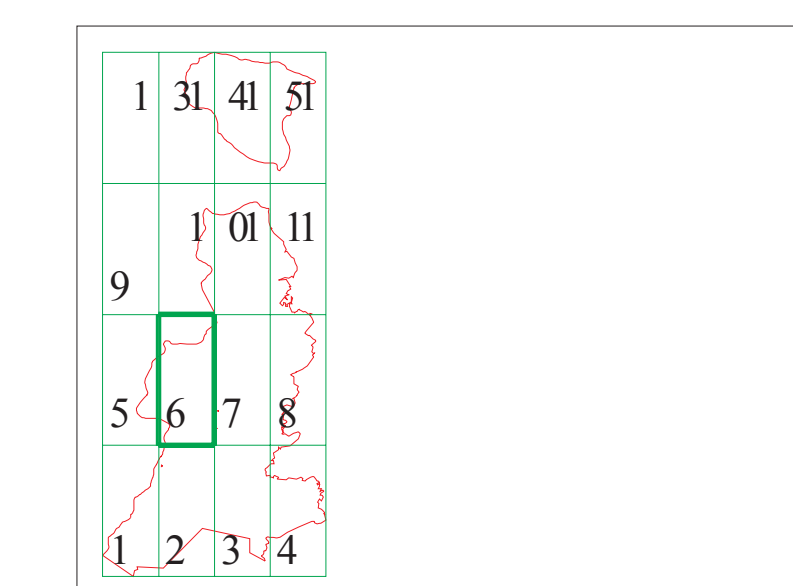


MNR Proposed Boundary



Legend

- D3102
- lakes
- wetlands
- rivers/streams
- rivers/streams - intermittent
- roads
- railways
- bridges
- transmission lines
- trails-portages
- airstrips
- township boundary
- lot line - surveyed
- lot line - unsurveyed
- road allowance (not to scale)
- contour line (10m interval)
- patented land
- existing protected areas
- forest reserve
- FMU boundary
- Northern Limit of the Area of the Undertaking
- OLL Enhanced Management Area



PROJECTION UTM  
 ZUNITS NO  
 UNITS METERS  
 DATUM NAD83  
 SPHEROID GRS1980  
 XSHIFT 0.000000000  
 YSHIFT 0.000000000  
 ZONE 15  
 PARAMETERS

**Notes:**  
 Published on August 11, 2006  
 For Internal Use Only  
 Data Source: NRVIS Database, 1999 for Districts:  
 RED LAKE

Land Tenure: NRVIS Database, 1999

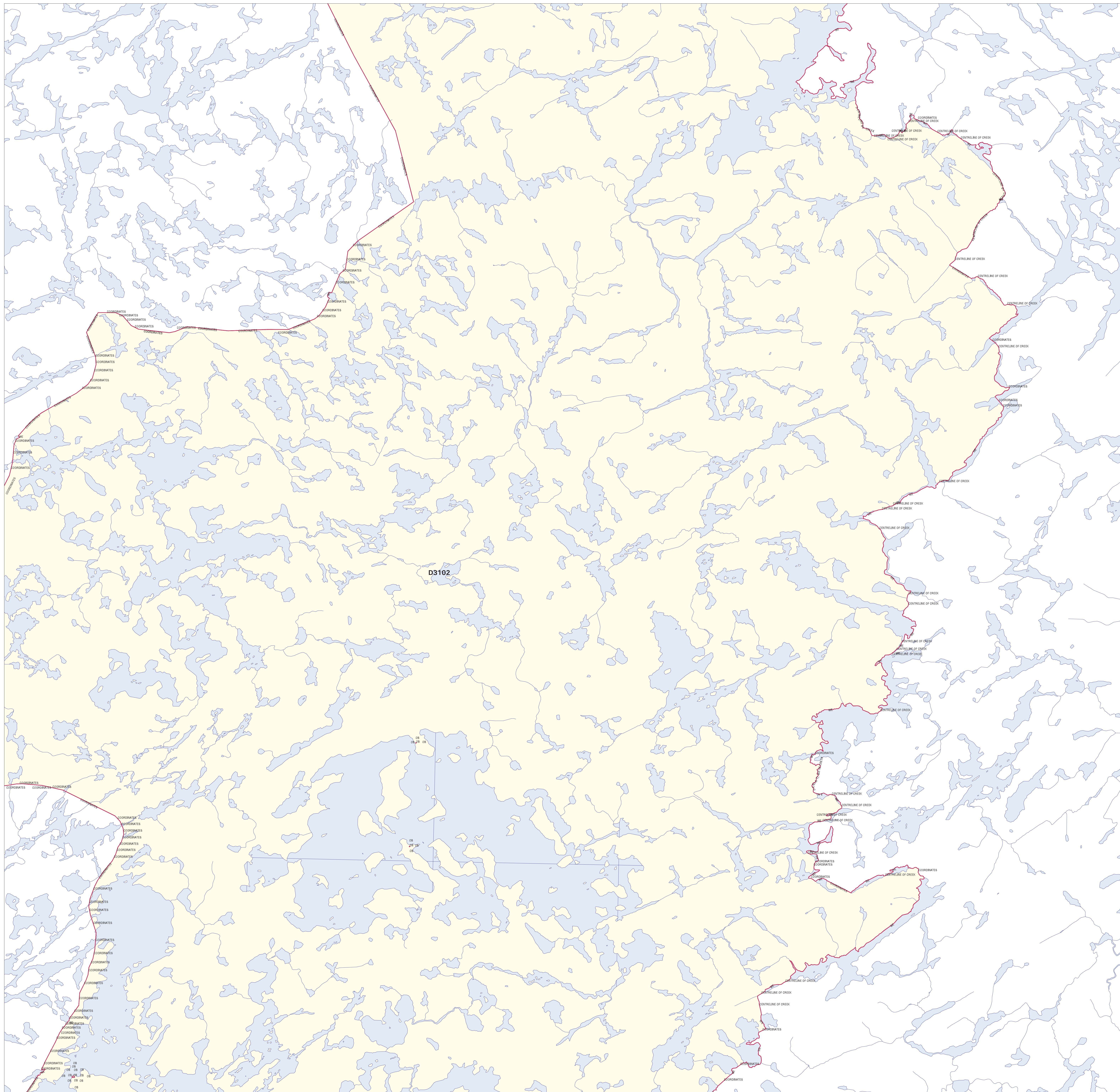
Filename: D31020608116-RW.gra

Date of coverage export file: 12/06/2006

Scale 1:50,000

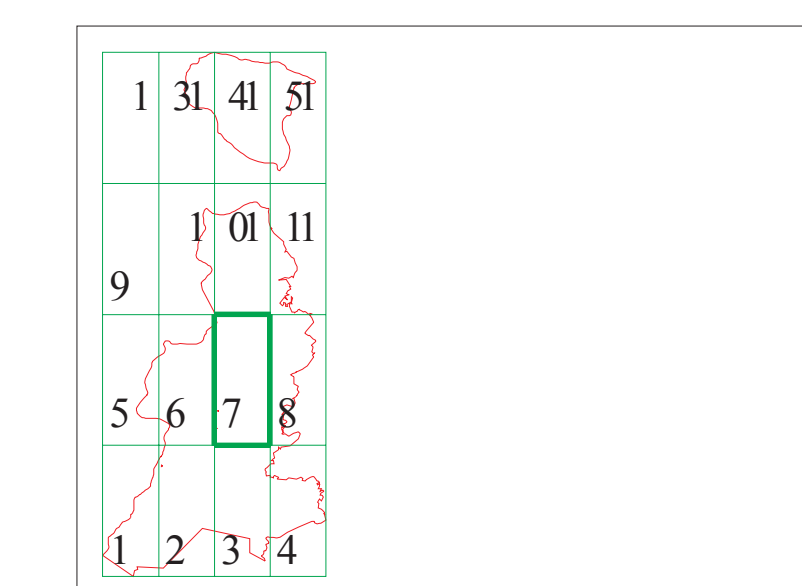


# MNR Proposed Boundary



### Legend

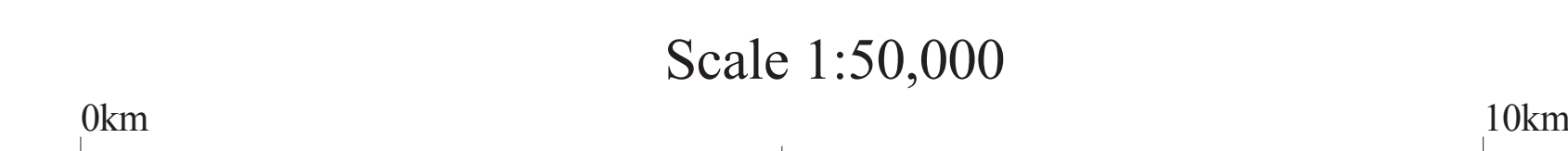
- D3102
- lakes
- wetlands
- rivers/streams
- rivers/streams - intermittent
- roads
- railways
- bridges
- transmission lines
- trails-portages
- airstrips
- township boundary
- lot line - surveyed
- lot line - unsurveyed
- road allowance (not to scale)
- contour line (10m interval)
- patented land
- existing protected areas
- forest reserve
- FMU boundary
- OLL Enhanced Management Area
- Northern Limit of the Area of the Undertaking



Areas indicated with the letters 'NS' are excluded from the site boundary.

PROJECTION UTM  
 UNITS NO  
 UNITS METERS  
 DATUM NAD83  
 SPHEROID GRS1980  
 XSHIFT 0.000000000  
 YSHIFT 0.000000000  
 ZONE 15  
 PARAMETERS

**Notes:**  
 Published on August 11, 2006  
 For Internal Use Only  
 Data Source: NRVIS Database, 1999 for Districts:  
 RED LAKE  
 Land Tenure: NRVIS Database, 1999  
 Filename: D310206081117-RW.gra  
 Date of coverage export file: 12/06/2006



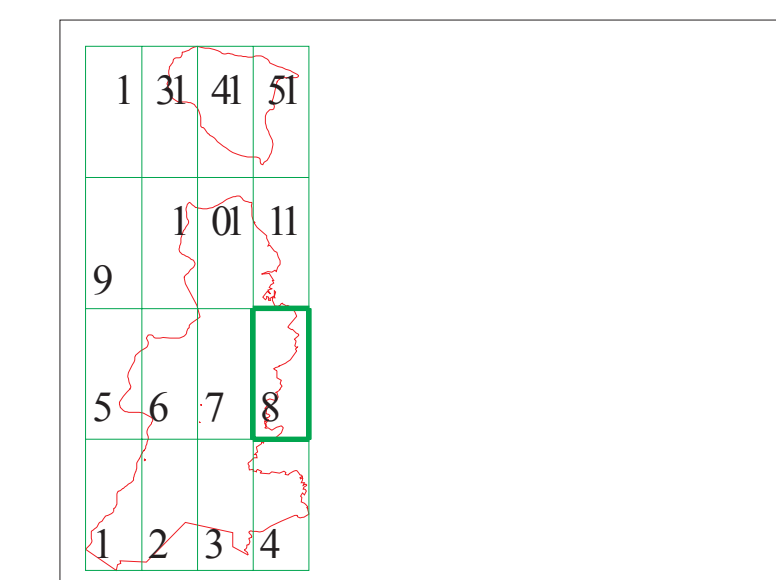


MNR Proposed Boundary



Legend

- D3102
- lakes
- wetlands
- rivers/streams
- rivers/streams - intermittent
- roads
- railways
- bridges
- transmission lines
- trails-portages
- airstrips
- township boundary
- lot line - surveyed
- lot line - unsurveyed
- road allowance (not to scale)
- contour line (10m interval)
- patented land
- existing protected areas
- forest reserve
- FMU boundary
- OLL Enhanced Management Area
- Northern Limit of the Area of the Undertaking



Areas indicated with the letters 'NS' are excluded from the site boundary.

PROJECTION UTM  
 ZUNITS NO  
 UNITS METERS  
 DATUM NAD83  
 SPHEROID GRS1980  
 XSHIFT 0.000000000  
 YSHIFT 0.000000000  
 ZONE 15  
 PARAMETERS

**Notes:**  
 Published on August 11, 2006  
 For Internal Use Only  
 Data Source: NRVIS Database, 1999 for Districts:  
 RED LAKE

Land Tenure: NRVIS Database, 1999

Filename: D3102060811t8-RW.gra






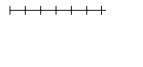


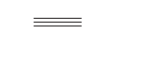













Date of coverage export file: 12/06/2006

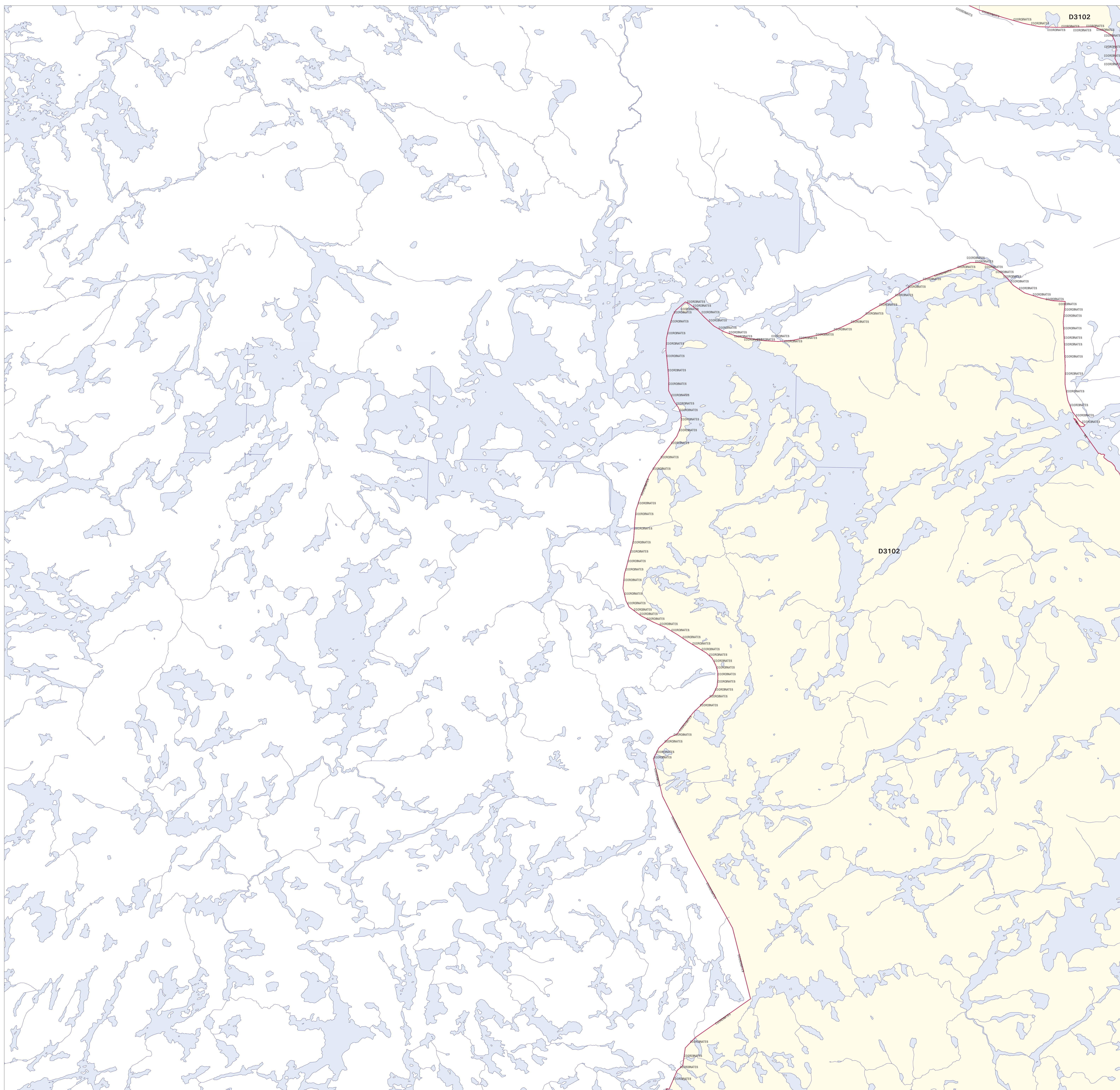
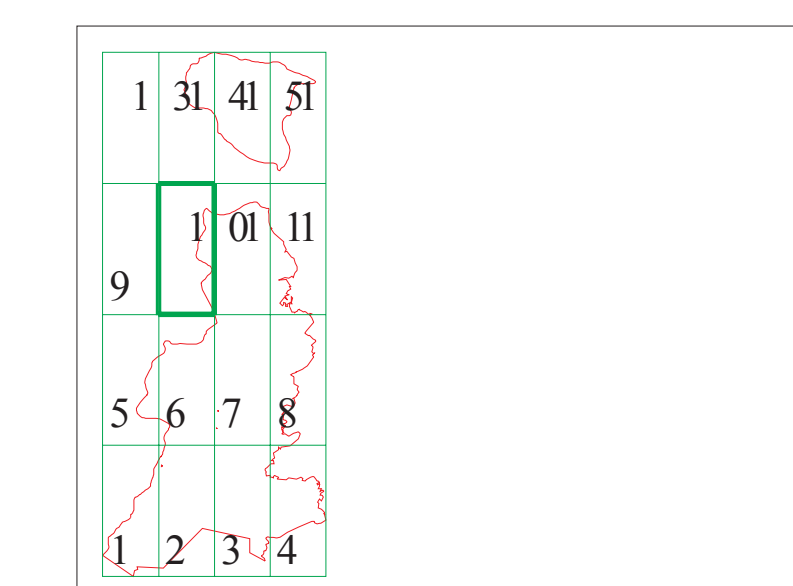
Scale 1:50,000



## MNR Proposed Boundary

### Legend

-  D3102
-  lakes
-  wetlands
-  rivers/streams
-  rivers/streams - intermittent
-  roads
-  railways
-  bridges
-  transmission lines
-  trails-portages
-  airstrips
-  township boundary
-  lot line - surveyed
-  lot line - unsurveyed
-  road allowance (not to scale)
-  contour line (10m interval)
-  patented land
-  existing protected areas
-  forest reserve
-  FMU boundary
-  Northern Limit of the Area of the Undertaking
-  OLL Enhanced Management Area








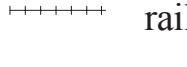
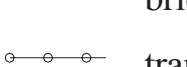















PROJECTION UTM  
 UNITS NO  
 UNITS METERS  
 DATUM NAD83  
 SPHEROID GRS1980  
 XSHIFT 0.000000000  
 YSHIFT 0.000000000  
 ZONE 15  
 PARAMETERS

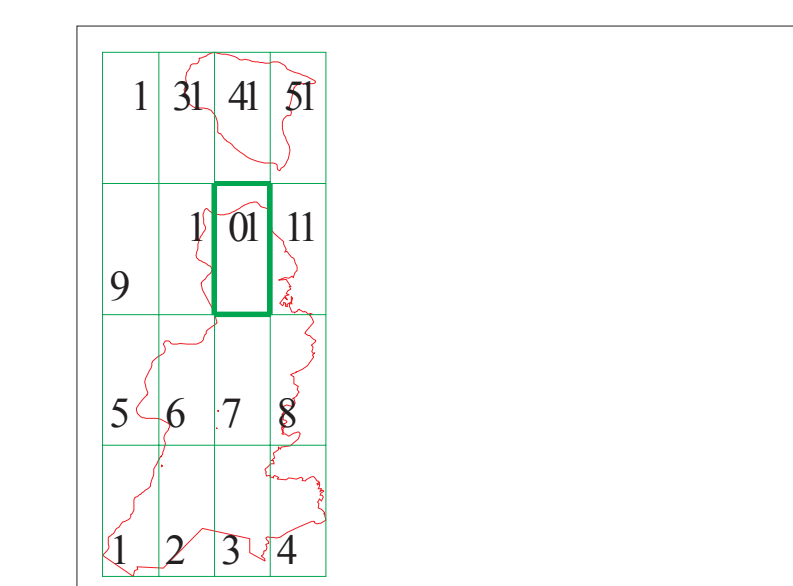
**Notes:**  
 Published on August 11, 2006  
 For Internal Use Only  
 Data Source: NRVIS Database, 1999 for Districts:  
 RED LAKE  
 Land Tenure: NRVIS Database, 1999  
 Filename: D3102060811t10-RW.gra  
 Date of coverage export file: 12/06/2006

Scale 1:50,000  
 0km 10km

## MNR Proposed Boundary

### Legend

-  D3102
-  lakes
-  wetlands
-  rivers/streams
-  rivers/streams - intermittent
-  roads
-  railways
-  bridges
-  transmission lines
-  trails-portages
-  airstrips
-  township boundary
-  lot line - surveyed
-  lot line - unsurveyed
-  road allowance (not to scale)
-  contour line (10m interval)
-  patented land
-  existing protected areas
-  forest reserve
-  FMU boundary
-  Northern Limit of the Area of Undertaking
-  OLL Enhanced Management Area



PROJECTION UTM  
 ZUNITS NO  
 UNITS METERS  
 DATUM NAD83  
 SPHEROID GRS1980  
 XSHIFT 0.000000000  
 YSHIFT 0.000000000  
 ZONE 15  
 PARAMETERS

**Notes:**  
 Published on August 11, 2006  
 For Internal Use Only  
 Data Source: NRVIS Database, 1999 for Districts:  
 RED LAKE

Land Tenure: NRVIS Database, 1999

Filename: D3102060811t11-RW.gra



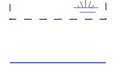


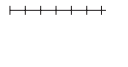
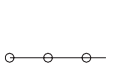















Date of coverage export file: 12/06/2006

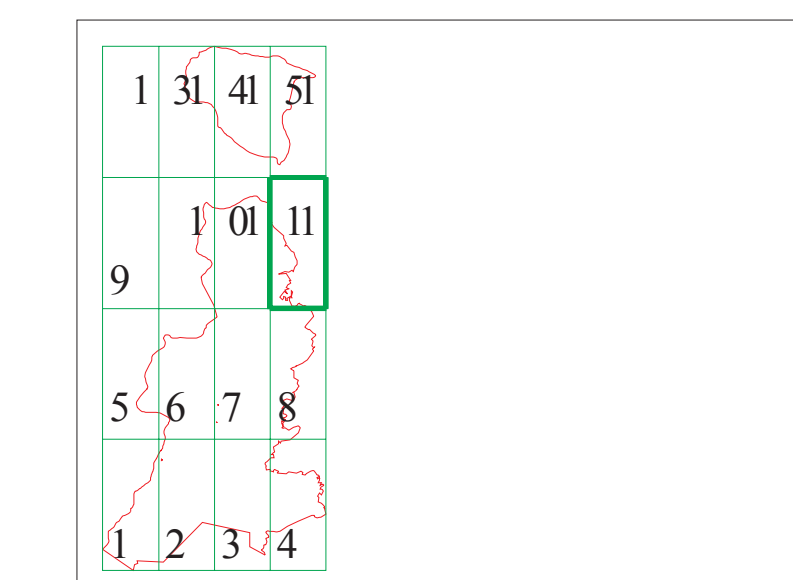
Scale 1:50,000



## MNR Proposed Boundary

### Legend

-  D3102
-  lakes
-  wetlands
-  rivers/streams
-  rivers/streams - intermittent
-  roads
-  railways
-  bridges
-  transmission lines
-  trails-portages
-  airstrips
-  township boundary
-  lot line - surveyed
-  lot line - unsurveyed
-  road allowance (not to scale)
-  contour line (10m interval)
-  patented land
-  existing protected areas
-  forest reserve
-  FMU boundary
-  Northern Limit of the Area of the Undertaking
-  OLL Enhanced Management Area



Areas indicated with the letters 'NS' are excluded from the site boundary.

PROJECTION UTM  
ZUNITS NO  
UNITS METERS  
DATUM NAD83  
SPHEROID GRS1980  
XSHIFT 0.000000000  
YSHIFT 0.000000000  
ZONE 15  
PARAMETERS

**Notes:**  
Published on August 11, 2006  
For Internal Use Only  
Data Source: NRVIS Database, 1999 for Districts:  
RED LAKE

Land Tenure: NRVIS Database, 1999

Filename: D3102060811t12-RW.gra

Date of coverage export file: 12/06/2006

Scale 1:50,000

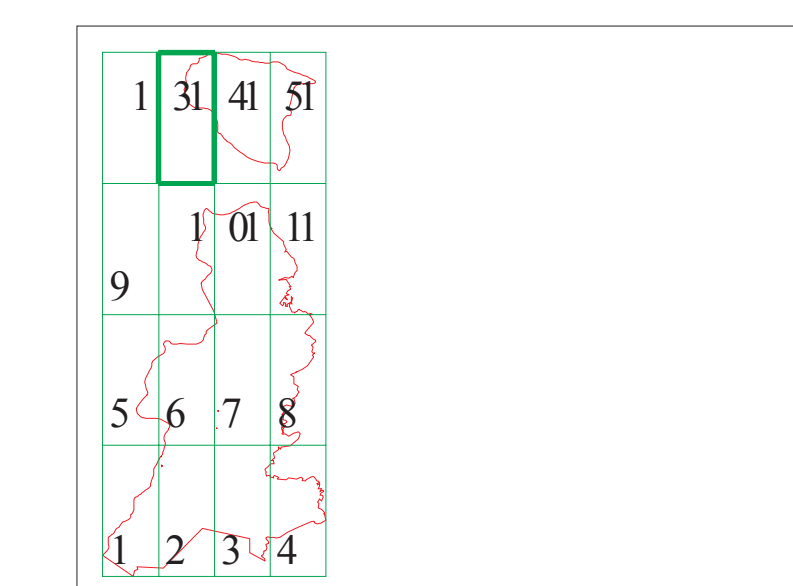


# MNR Proposed Boundary



### Legend

- D3102
- lakes
- wetlands
- rivers/streams
- rivers/streams - intermittent
- roads
- railways
- bridges
- transmission lines
- trails-portages
- airstrips
- township boundary
- lot line - surveyed
- lot line - unsurveyed
- road allowance (not to scale)
- contour line (10m interval)
- patented land
- existing protected areas
- forest reserve
- FMU boundary
- Northern Limit of the Area of the Undertaking
- OLL Enhanced Management Area



Areas indicated with the letters 'NS' are excluded from the site boundary.

PROJECTION UTM  
 ZUNITS NO  
 UNITS METERS  
 DATUM NAD83  
 SPHEROID GRS1980  
 XSHIFT 0.000000000  
 YSHIFT 0.000000000  
 ZONE 15  
 PARAMETERS

**Notes:**  
 Published on August 11, 2006  
 For Internal Use Only  
 Data Source: NRVIS Database, 1999 for Districts:  
 RED LAKE

Land Tenure: NRVIS Database, 1999

Filename: D310206081114-RW.gra



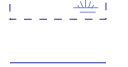


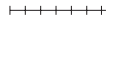
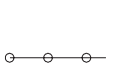















Date of coverage export file: 12/06/2006

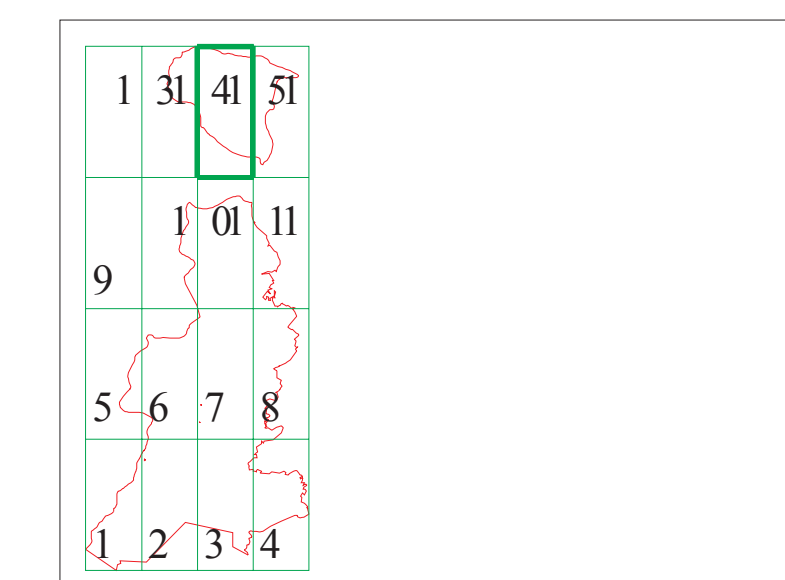
Scale 1:50,000



# MNR Proposed Boundary

## Legend

-  D3102
-  lakes
-  wetlands
-  rivers/streams
-  rivers/streams - intermittent
-  roads
-  railways
-  bridges
-  transmission lines
-  trails-portages
-  airstrips
-  township boundary
-  lot line - surveyed
-  lot line - unsurveyed
-  road allowance (not to scale)
-  contour line (10m interval)
-  patented land
-  existing protected areas
-  forest reserve
-  FMU boundary
-  OLL Enhanced Management Area
-  Northern Limit of the Area of the Undertaking



Areas indicated with the letters 'NS' are excluded from the site boundary.

PROJECTION UTM  
 ZUNITS NO  
 UNITS METERS  
 DATUM NAD83  
 SPHEROID GRS1980  
 XSHIFT 0.000000000  
 YSHIFT 0.000000000  
 ZONE 15  
 PARAMETERS

**Notes:**  
 Published on August 11, 2006  
 For Internal Use Only  
 Data Source: NRVIS Database, 1999 for Districts:  
 RED LAKE

Land Tenure: NRVIS Database, 1999

Filename: D310206081115-RW.gra






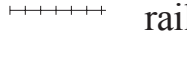
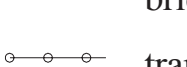















Date of coverage export file: 12/06/2006

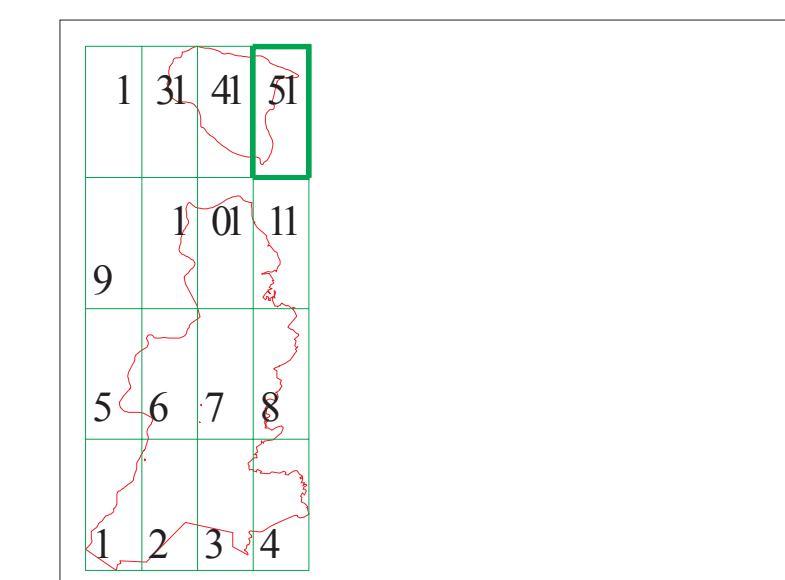
Scale 1:50,000



## MNR Proposed Boundary

### Legend

-  D3102
-  lakes
-  wetlands
-  rivers/streams
-  rivers/streams - intermittent
-  roads
-  railways
-  bridges
-  transmission lines
-  trails-portages
-  airstrips
-  township boundary
-  lot line - surveyed
-  lot line - unsurveyed
-  road allowance (not to scale)
-  contour line (10m interval)
-  patented land
-  existing protected areas
-  OLL Enhanced Management Area
-  forest reserve
-  FMU boundary
-  Northern Limit of the Area of Undertaking



Areas indicated with the letters 'NS' are excluded from the site boundary.

PROJECTION UTM  
 UNITS NO  
 UNITS METERS  
 DATUM NAD83  
 SPHEROID GRS1980  
 XSHIFT 0.000000000  
 YSHIFT 0.000000000  
 ZONE 15  
 PARAMETERS

**Notes:**  
 Published on August 11, 2006  
 For Internal Use Only  
 Data Source: NRVIS Database, 1999 for Districts:  
 RED LAKE

Land Tenure: NRVIS Database, 1999

Filename: D310206081116-RW.gra

Date of coverage export file: 12/06/2006

Scale 1:50,000

