

ORDER

SECTION 35, THE MINING ACT, R.S.O. 1990

ORDER NO. W-KRL-10/07

THE SURFACE AND MINING RIGHTS of the lands and lands under water located in the areas of Hanton Lake, Nungesser Lake, Pringle Lake and Storey Lake, Red Lake Mining Division, containing 8,868 hectares, more or less, as described and shown on the attached plan as D3103 are withdrawn from prospecting, staking out, sale or lease.

These areas are withdrawn for the dedicated protected areas and provincial park addition proposed in the Whitefeather Forest and Adjacent Areas land use strategy 'Keeping the Land'.

Saving, excepting and reserving hereto and herefrom, all other lands patented, sold, leased or otherwise alienated by the Crown at the date of this Order.

Any alienated lands lying within the limits of this withdrawn area that revert to the Crown subsequent to the date of this order will automatically be considered to be withdrawn as part of this order.

This order comes into effect on February 21, 2007 12:00:01 am EST.

Date: Feb 20, 2007

Originally Signed by "Christine Kaszychi"

Christine Kaszychi

Assistant Deputy Minister

Mines and Minerals Division

Time: 1:12 p.m.

Copies:

Senior Manager, Mining Lands Section, 6th Floor, Sudbury, MNDM

Provincial Mining Recorder, Sudbury, MNDM























District Geologist, Red Lake

District Manager, Red Lake, Ontario, MNR

MNR File (Peterborough): 195150

MNR Proposed Boundary

Legend

-  D3103
-  lakes
-  wetlands
-  rivers/streams
-  rivers/streams - intermittent
-  roads
-  railways
-  bridges
-  transmission lines
-  trails-portages
-  airstrips
-  township boundary
-  lot line - surveyed
-  lot line - unsurveyed
-  road allowance (not to scale)
-  contour line (10m interval)
-  patented land
-  existing protected areas
-  O.L.L. Enhanced Management Area
-  forest reserve
-  FMU boundary
-  Northern Limit of the Area of the Undertaking



Areas indicated with the letters 'NS' are excluded from the site boundary.

PROJECTION UTM
ZUNITS NO
UNITS METERS
DATUM NAD83
SPHEROID GRS1980
XSHIFT 0.000000000
YSHIFT 0.000000000
ZONE 15
PARAMETERS

Notes:
Published on August 09, 2006
For Internal Use Only
Data Source: NRVIS Database, 1999 for Districts:
RED LAKE
Land Tenure: NRVIS Database, 1999
Filename: D3103060809-RW.gra
Date of coverage export file: 12/06/2006

