

ORDER

SECTION 35, THE MINING ACT, R.S.O. 1990

ORDER NO. W-KRL-75/19

The SURFACE and MINING RIGHTS of the area outlined in red on the attached sketch, situated in the Seeber Lake Area, Red Lake Mining Division, containing 9082 hectares more or less, are hereby WITHDRAWN from prospecting, mining claim registration, sale and lease.

This area is WITHDRAWN while the Ministry determines the status of the lands.

Saving, excepting and reserving hereto and herefrom, all other lands patented, sold, leased or otherwise alienated by the Crown at the date of this Order.

Any alienated lands lying within the limits of these withdrawn areas that revert to the Crown subsequent to the date of this Order will automatically be considered to be withdrawn as part of this Order.

This order comes into effect upon signing.

Date: August 2, 2019

Originally Signed by Patrick Brown

Patrick Brown, Provincial Mining Recorder
Mining Lands Section
Mines and Minerals Division

Time: 3:48pm.





Copies:

Senior Manager, Mining Lands Section, ENDM, Sudbury
Provincial Mining Recorder, ENDM, Sudbury
Provincial Lands Specialist – CLR

W-KRL-75/19



Legend

-  W-KRL-75/19
-  MNDM Townships and Areas
-  Mining Claim
-  Mining Division



MAP SCALE: 1:131,333



This map is intended to provide a general overview of the mining claims shown. It is not intended to be used for legal purposes. For more information on the status of the claims shown here, this map is not intended to be used for legal purposes. For more information on the status of the claims shown here, this map is not intended to be used for legal purposes.

This map may not show unregistered land tenure and interests in land including certain patterns, leases, easements, right of ways, bonding rights, licences, or other forms of disposition of rights and interest from the Crown. Also, certain land tenure and bonduses that restrict or prohibit free entry to access mining claims may not be illustrated.

Map Datum: NAD 83
Projection: Web Mercator
Topographic Data Source: Land Information Ontario
Mining Land Tenure Source: Provincial Mining Records Office

Date: 08/02/2019

