

ORDER

SECTION 35, THE MINING ACT, R.S.O. 1990

ORDER NO. W-L-12/10

The MINING RIGHTS of the area outlined in red on the attached sketches, situated in the Townships of Lebel (G-0639) and Maisonville (G-3669), in the Larder Lake Mining Division, containing 58.0 hectares more or less, are hereby WITHDRAWN from prospecting, staking out, sale or lease.

This area is WITHDRAWN while the Ministry of Northern Development, Mines and Forestry determines the status of the lands.

Saving, excepting and reserving hereto and herefrom, all other lands patented, sold, leased or otherwise alienated by the Crown at the date of this Order.

Any alienated lands lying within the limits of this withdrawn area that revert to the Crown subsequent to the date of this Order will automatically be considered to be withdrawn as part of this Order.

This order comes into effect upon signing.

Date: February 19th, 2010

Time: 2:00p.m.

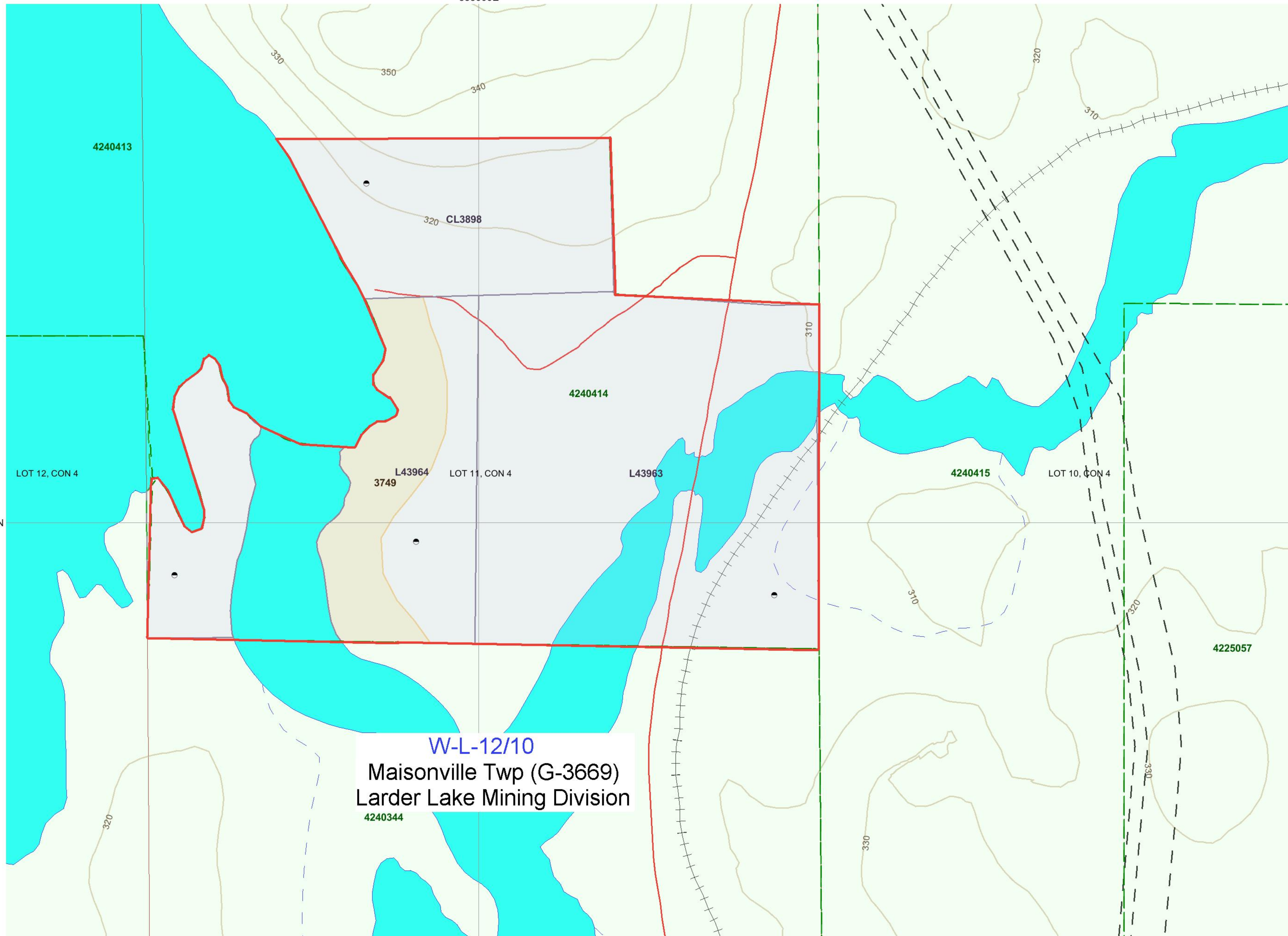
ORIGINAL SIGNED BY "ROY DENOMME"

Roy Denomme, Senior Manager
Mining Lands Section
Mines and Minerals Division

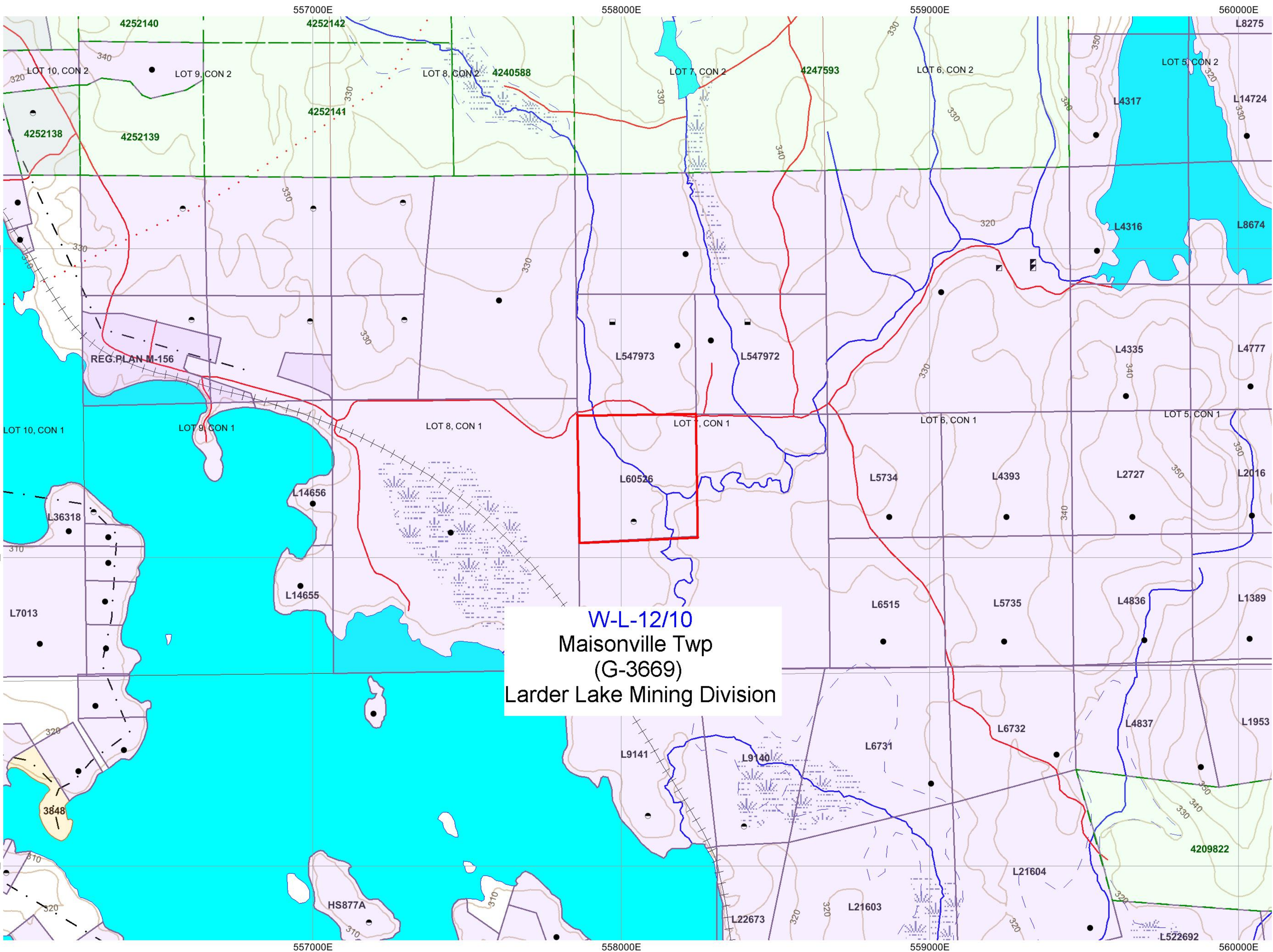
Copies:

Senior Manager, Mining Lands Section, MNDMF, Sudbury
Provincial Mining Recorder, MNDMF, Sudbury
Provincial Lands Specialist - CLR
MLC – Porcupine/Timmins

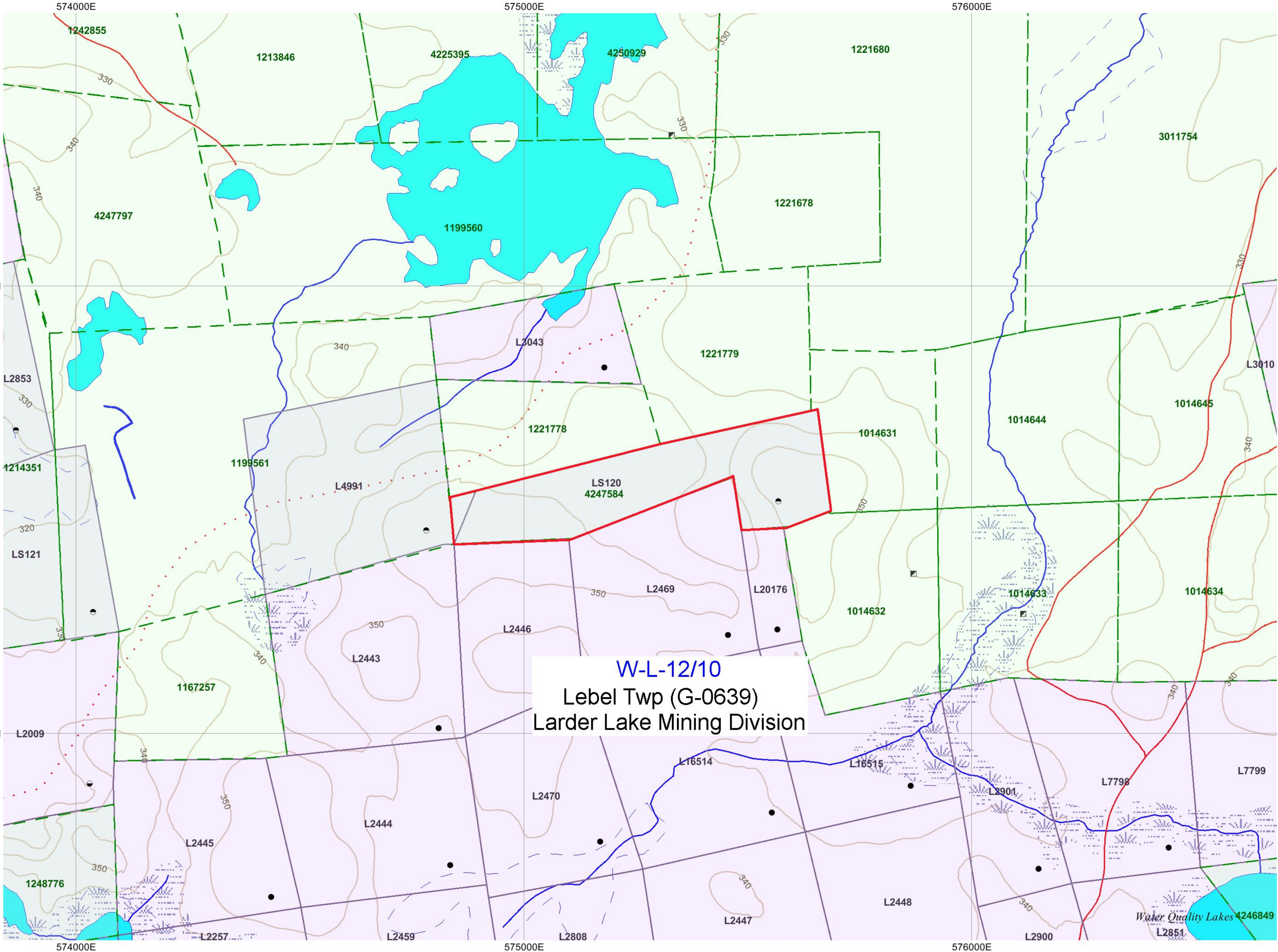
555000E



W-L-12/10
 Maisonville Twp (G-3669)
 Larder Lake Mining Division
 4240344



W-L-12/10
Maisonville Twp
(G-3669)
Larder Lake Mining Division



W-L-12/10
 Lebel Twp (G-0639)
 Larder Lake Mining Division