

**ORDER**

**SECTION 35, THE MINING ACT, R.S.O. 1990**

**ORDER NO. W-L-120/19**

The SURFACE RIGHTS and MINING RIGHTS of the area outlined in red on the attached sketch, situated in the Township of Black, [REDACTED] Mining Division, containing 170.4 hectares more or less, are hereby WITHDRAWN from prospecting, mining claim registration, sale and lease.

This area is WITHDRAWN while the Ministry determines the status of the lands.

Saving, excepting and reserving hereto and herefrom, all other lands patented, sold, leased or otherwise alienated by the Crown at the date of this Order.

Any alienated lands lying within the limits of these withdrawn areas that revert to the Crown subsequent to the date of this Order will automatically be considered to be withdrawn as part of this Order.

This order comes into effect upon signing.

Date: November 27, 2019

Originally signed by Patrick Brown

Patrick Brown, Provincial Mining Recorder

Mining Lands Section

Mines and Minerals Division

Time: 5:00pm

**Copies:**




Senior Manager, Mining Lands Section, ENDM, Sudbury

Provincial Mining Recorder, ENDM, Sudbury

Provincial Lands Specialist – CLR

# W-L-120/19 Black Township Larder Lake Mining Divisions

## Legend

-  W-L 120/19
-  Mining Claims
-  Alienations

0 0.5 1 2 3 4  
Kilometers



This map should not be relied on as a precise indicator of routes or locations, nor as a guide to navigation. The Ontario Ministry of Energy, Northern Development and Mines (MENDM) shall not be liable in any way for the use of, or reliance upon, this map or any information on this map.

