

ORDER

SECTION 35, THE MINING ACT, R.S.O. 1990

ORDER NO. W-L-34/19

The SURFACE RIGHTS and MINING RIGHTS of the area outlined in red on the attached sketch, situated in the Townships of Barnet, Cook, Dokis, Elliot, Playfair, Tannahill and Thackeray in the Larder Lake Mining Division, containing 437 hectares more or less, are hereby WITHDRAWN from prospecting, mining claim registration, sale or lease.

This area is withdrawn while the Ministry determines the status of the lands.

Saving, excepting and reserving hereto and herefrom, all other lands patented, sold, leased or otherwise alienated by the Crown at the date of this Order.

Any alienated lands lying within the limits of this withdrawn area that revert to the Crown subsequent to the date of this Order will automatically be considered to be withdrawn as part of this Order.

This order comes into effect upon signing.

Date: April 18, 2018

Time: 4:18 pm

Originally Signed by Patrick Brown

Patrick Brown, A/Provincial Mining Recorder
Mines and Minerals Division

Copies:

Senior Manager, Mining Lands Section, ENDM, Sudbury






Provincial Mining Recorder, ENDM, Sudbury

Provincial Lands Specialist – CLR

W-L-34/19

Townships of
Playfair, Cook, Barnet,
Thackeray, Elliott,
Tannahill and Dokis

Legend

-  Withdrawn area
-  MNDM Administrative Boundaries
-  Operational Cell Claims
-  Non Mining Land Tenure
-  Mining Land Tenure

1:441,176

