

ORDER

SECTION 35, THE MINING ACT, R.S.O. 1990

ORDER NO. W-P-11/21

The SURFACE RIGHTS and MINING RIGHTS of the area outlined in red on the attached sketch, situated in the Township of Dundonald, Porcupine Mining Division, containing 21 hectares more or less, are hereby WITHDRAWN from prospecting, mining claim registration, sale and lease.

This area is WITHDRAWN while the Ministry determines the status of the lands.

Saving, excepting and reserving hereto and herefrom, all other lands patented, sold, leased or otherwise alienated by the Crown at the date of this Order.

Any alienated lands lying within the limits of these withdrawn areas that revert to the Crown subsequent to the date of this Order will automatically be considered to be withdrawn as part of this Order.

This order comes into effect upon signing.

Date: March 16, 2021

Originally signed by Scott Cousineau
Scott Cousineau, Provincial Mining Recorder
Mining Lands Section
Mines and Minerals Division

Time: 1:53 pm

Copies:
Senior Manager, Mining Lands Section, ENDM, Sudbury
Provincial Mining Recorder, ENDM, Sudbury
Provincial Lands Specialist – CLR

W-P-11/21
Dundonald Township
Porcupine
Mining Division

0 120 240 Meters



LEA-108132

313835

139199

Porcupine

599063





DUNDONALD

FAT-47883

612976

09795

Legend

-  wp11-21
-  Operational_Cell_Claims
-  Mining_Land_Tenure
-  Non_Mining_Land_Tenure