

ORDER

SECTION 35, THE MINING ACT, R.S.O. 1990

ORDER NO. W-P-119/19

The SURFACE RIGHTS and MINING RIGHTS of the area outlined in red on the attached sketch, situated in the Township of Ogden and Mountjoy, Porcupine Mining Division, containing 43 hectares more or less, are hereby WITHDRAWN from prospecting, mining claim registration, sale and lease.

This area is WITHDRAWN while the Ministry determines the status of the lands.

Saving, excepting and reserving hereto and herefrom, all other lands patented, sold, leased or otherwise alienated by the Crown at the date of this Order.

Any alienated lands lying within the limits of these withdrawn areas that revert to the Crown subsequent to the date of this Order will automatically be considered to be withdrawn as part of this Order.

This order comes into effect upon signing.

Date: November 20, 2019

Originally signed by Patrick Brown


\_\_\_\_\_  
Patrick Brown, Provincial Mining Recorder  
Mining Lands Section  
Mines and Minerals Division

Time: 4:09pm

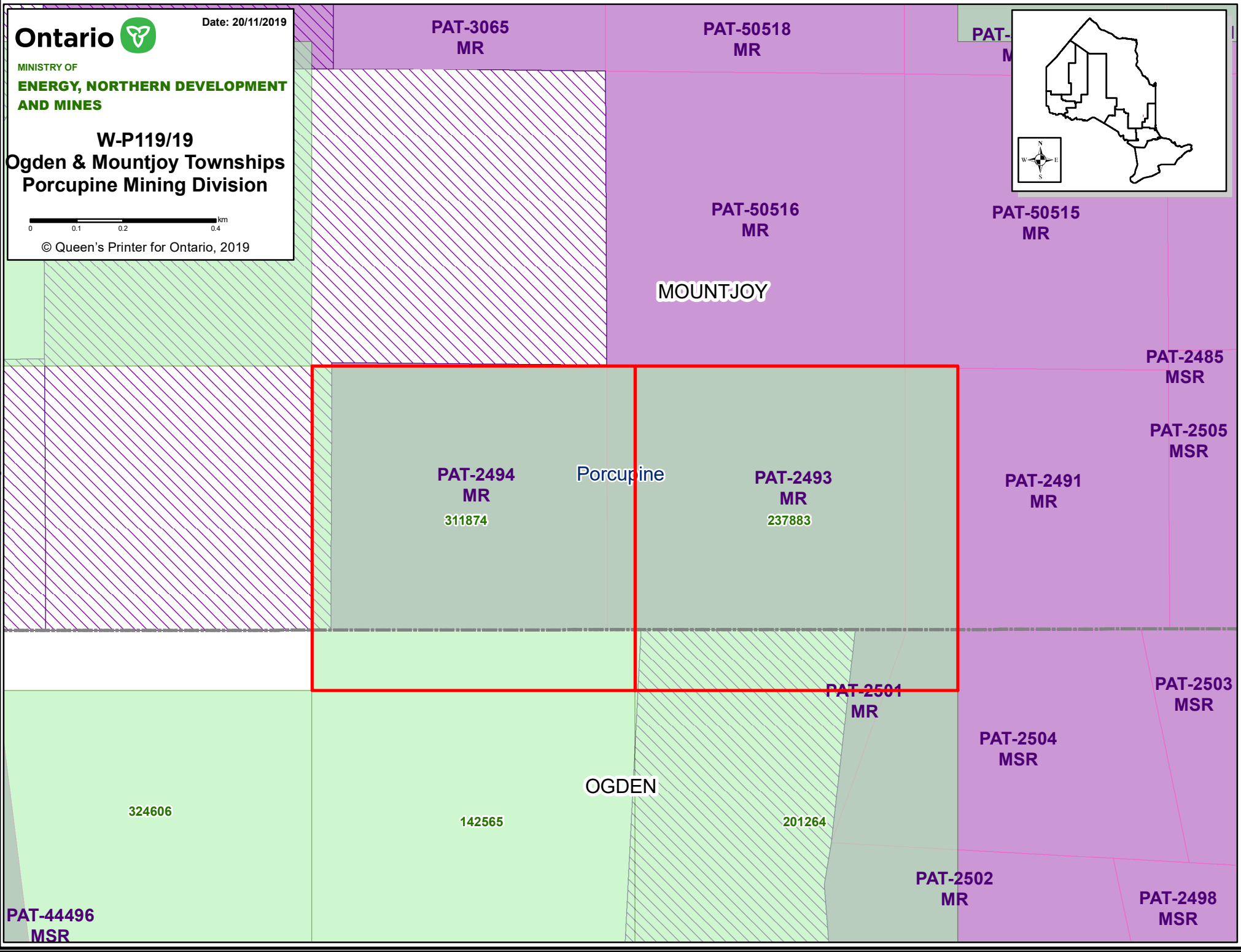
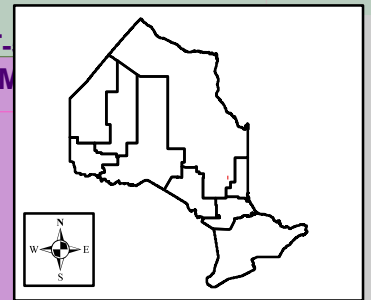
Copies:

Senior Manager, Mining Lands Section, ENDM, Sudbury  
Provincial Mining Recorder, ENDM, Sudbury  
Provincial Lands Specialist – CLR

**W-P119/19**  
**Ogden & Mountjoy Townships**  
**Porcupine Mining Division**



© Queen's Printer for Ontario, 2019



**PAT-3065  
MR**

**PAT-50518  
MR**

**PAT-  
M**

**PAT-50516  
MR**

**PAT-50515  
MR**

**MOUNTJOY**

**PAT-2485  
MSR**

**PAT-2505  
MSR**

**PAT-2494  
MR**  
311874

Porcupine

**PAT-2493  
MR**  
237883

**PAT-2491  
MR**

**PAT-2503  
MSR**

**PAT-2504  
MSR**

**PAT-2501  
MR**

**OGDEN**

324606

142565

201264

**PAT-2502  
MR**

**PAT-44496  
MSR**

**PAT-2498  
MSR**