

**ORDER**

**SECTION 35, THE MINING ACT, R.S.O. 1990**

**ORDER NO. W-P-20/19**

The MINING RIGHTS of the area outlined in red on the attached sketch, situated within cells 42A14I319 and 42A14I320, in the Township of Hanna (G-3507), Porcupine Mining Division, containing 42.4 hectares more or less, are hereby WITHDRAWN from prospecting, mining claim registration, sale or lease.

This area is WITHDRAWN while the Ministry determines the status of the lands, Sec.29(1)(a).

Saving, excepting and reserving hereto and herefrom, all other lands patented, sold, leased or otherwise alienated by the Crown at the date of this Order.

Any alienated lands lying within the limits of these withdrawn areas that revert to the Crown subsequent to the date of this Order will automatically be considered to be withdrawn as part of this Order.

This order comes into effect upon signing.

Date: March 13, 2019

Original signed by Scott Cousineau

Scott Cousineau, Provincial Mining Recorder  
Mining Lands Section  
Mines and Minerals Division

Time: 11:35am E.S.T.

Copies:

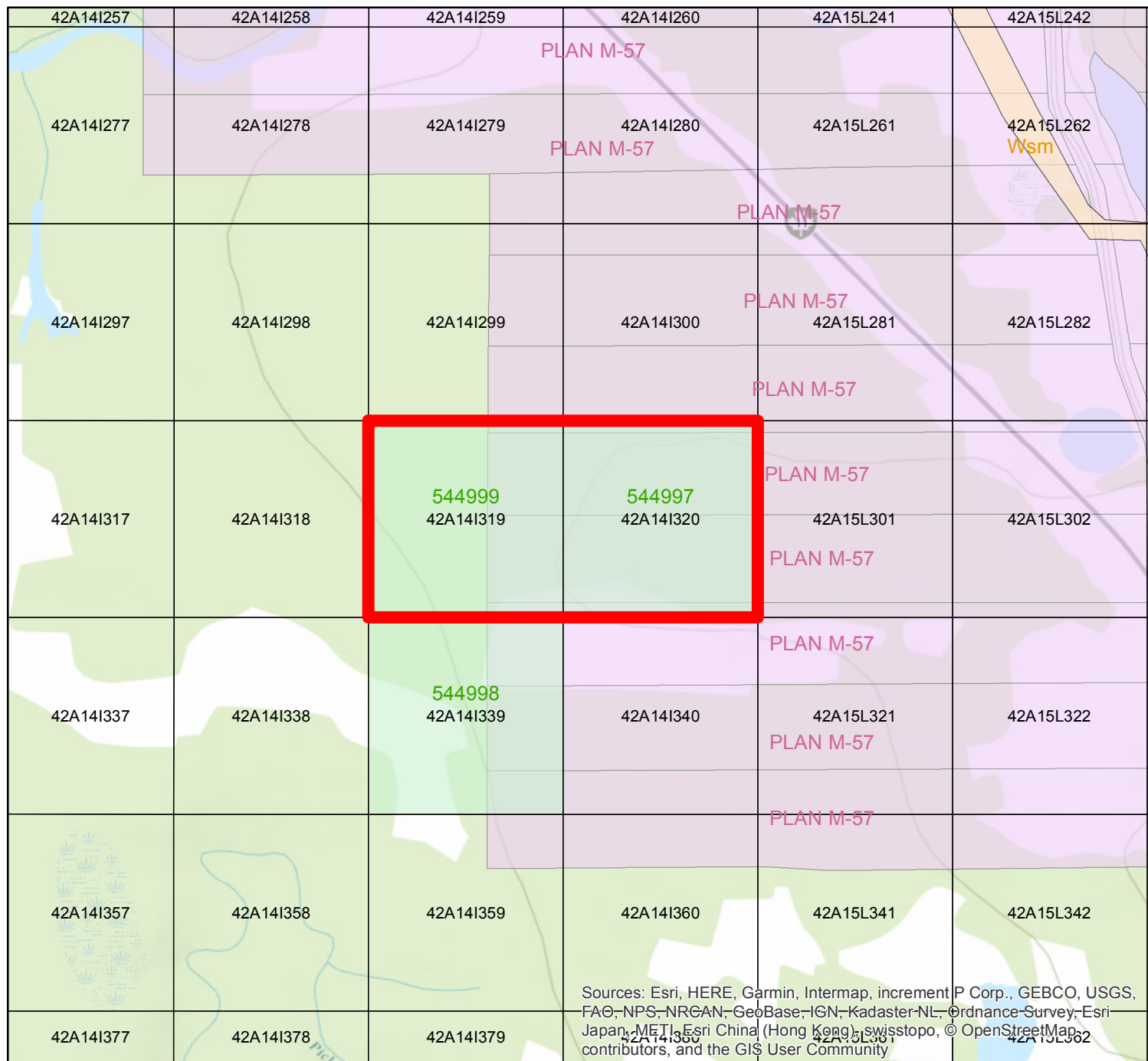
Senior Manager, Mining Lands Section, ENDM, Sudbury  
Provincial Mining Recorder, ENDM, Sudbury  
Provincial Lands Specialist – CLR

# MINISTRY OF ENERGY, NORTHERN DEVELOPMENT AND MINES







MLAS Map Viewer

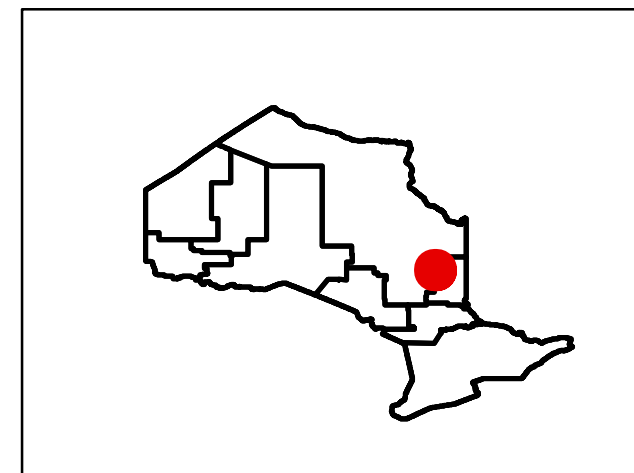
Order No. W-P-20/19

Notes:  
Township of Hanna (G-3507)  
Porcupine Mining Division  
Cell: 42A14I319 & 42A14I320



## Legend

-  W-P-20/19
-  Cell Claims
-  Alienations
-  Non-Mining Land Tenure
-  Mining Land Tenure
-  MENDM Administrative Boundaries
-  MENDM Mining Divisions
-  Provincial Grid Cell



Sources: Esri, HERE, Garmin, Intermap, increment P Corp., GEBCO, USGS, FAO, NPS, NRGAN, GeoBase, IGN, Kadaster NL, Ordnance Survey, Esri Japan, METI, Esri China (Hong Kong), swisstopo, © OpenStreetMap contributors, and the GIS User Community

0 0.225 0.45 0.9 Kilometers

Projection: Web Mercator

