

ORDER

SECTION 35, THE MINING ACT, R.S.O. 1990

ORDER NO. W-P-24/21

The SURFACE RIGHTS and MINING RIGHTS of the area outlined in red on the attached sketch, situated in the Township of Mattagami, Porcupine Mining Division, containing 98.269 hectares more or less, are hereby WITHDRAWN from prospecting, mining claim registration, sale and lease.

This area is WITHDRAWN while the Ministry determines the status of the lands.

Saving, excepting and reserving hereto and herefrom, all other lands patented, sold, leased or otherwise alienated by the Crown at the date of this Order.

Any alienated lands lying within the limits of these withdrawn areas that revert to the Crown subsequent to the date of this Order will automatically be considered to be withdrawn as part of this Order.

This order comes into effect upon signing.

Date: July 26, 2021

Time: 10:24am

Originally signed by Brian R McMahon for
Susan Capling, Assistant Deputy Minister
Mines and Minerals Division

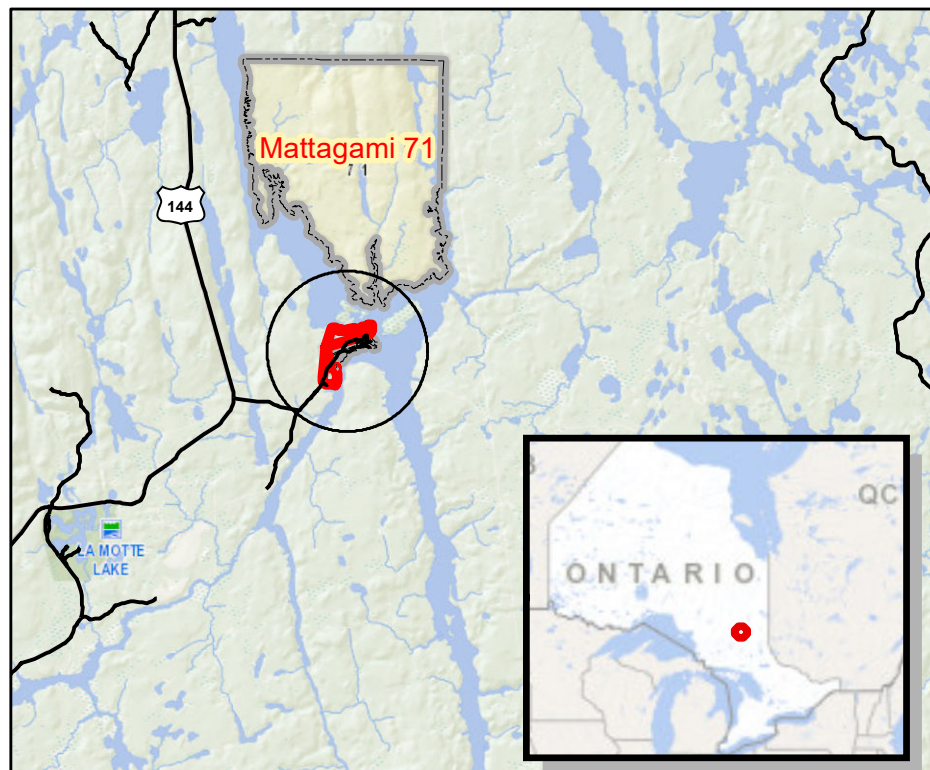

Copies:

Senior Manager, Mining Lands Section, MNDMNRF, Sudbury


Provincial Mining Recorder, MNDMNRF, Sudbury

Provincial Lands Specialist – CLR

Director, Indigenous Consultation and Partnerships Branch



Legend

-  Mattagami 71
-  Reserve Addition
-  Non-Mining Land Tenure
-  Withdrawal
-  Notice
-  Lakes/Rivers
-  Roads
-  Utility Line

This map is illustrative and for internal use only. This map is not intended for navigational, survey, or land title determination purposes as the information shown on this map is compiled from various sources. Completeness and accuracy are not guaranteed.

Produced by Technical Services Unit, of the Provincial Recording Office, Mining Lands Section, Mines and Minerals Division of the Ministry of Energy, Northern Development and Mines
Map Projection: GCS_North_American_1983_CSRS
Datum : D_North_American_1983_CSRS

MAP AUTHOR: Patrick Brown

