

## ORDER

### SECTION 35, THE MINING ACT, R.S.O. 1990

#### ORDER NO. W-P-48/15

The SURFACE RIGHTS and MINING RIGHTS of the areas outlined in red on the attached sketches, situated in Burrell (G-2190) Township, North of Rowlandson (G-1703), English River Post (G-1690), North of English River Post (G-1533), Luhta Lake (G-1512), East of Kingfisher River (G-1505), Mouth of Little Drowning River (G-1521) and South of Coltman (G-1575) Areas, in the Porcupine Mining Division, containing 450 hectares more or less, are hereby WITHDRAWN from prospecting, staking out, sale or lease.

These areas are WITHDRAWN for reasons of cultural, ecological or other sensitive nature.

Saving, excepting and reserving hereto and herefrom, all other lands patented, sold, leased or otherwise alienated by the Crown at the date of this Order.

Any alienated lands lying within the limits of this withdrawn area that revert to the Crown subsequent to the date of this Order will automatically be considered to be withdrawn as part of this Order.

This order comes into effect upon signing.

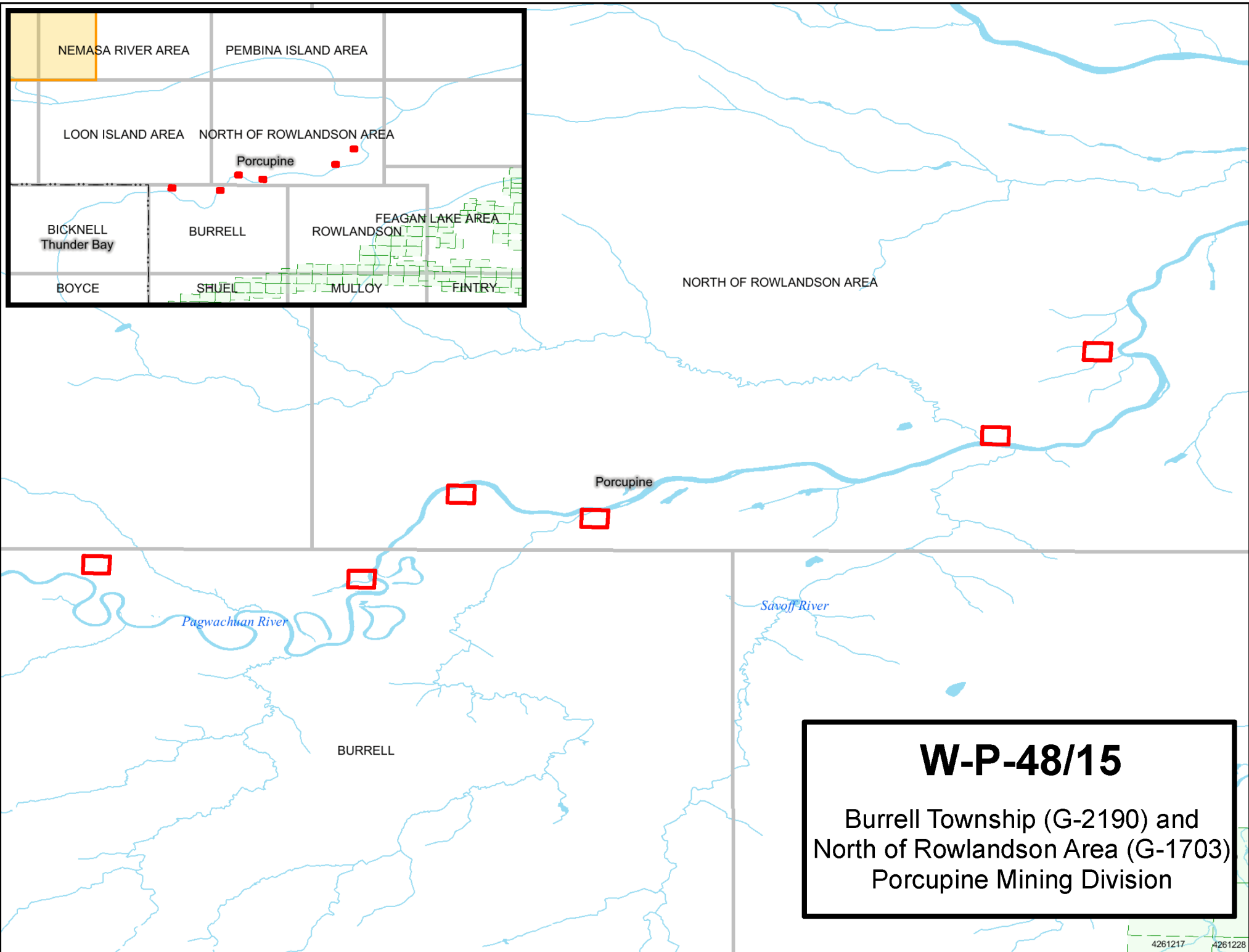
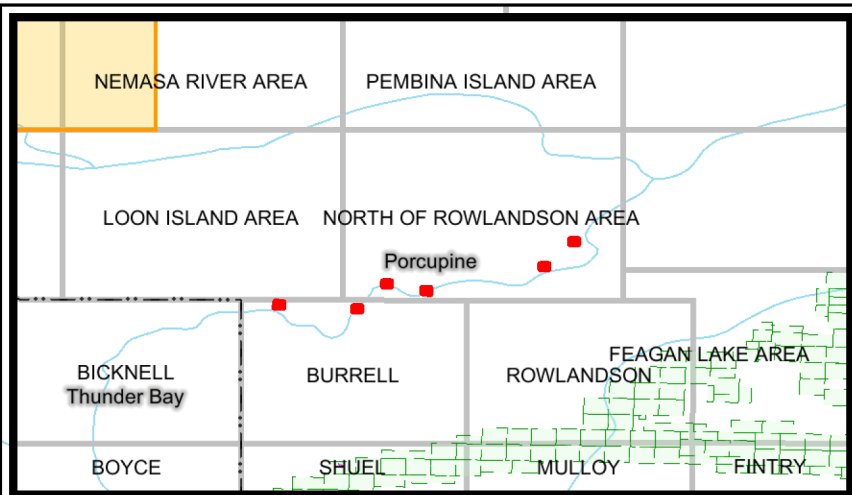
Date: July 8, 2015

Time: 8:45 a.m.

ORIGINAL SIGNED BY "C. BLANCHER-SMITH"  
Cindy Blancher-Smith, Assistant Deputy Minister  
Mines and Minerals Division

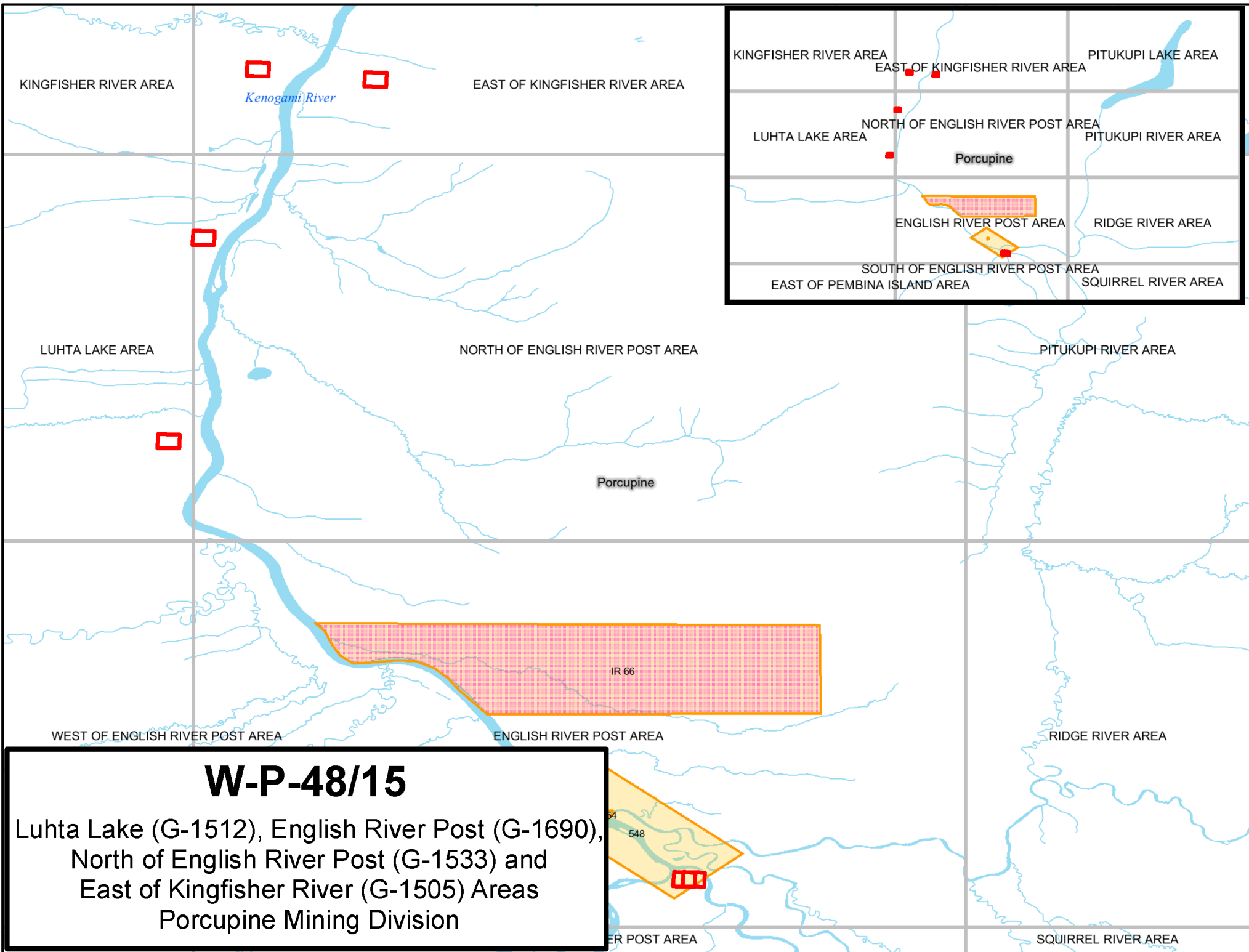
Copies:

Senior Manager, Mining Lands Section, MNDM, Sudbury  
Provincial Mining Recorder, MNDM, Sudbury  
Provincial Lands Specialist – CLR  
Director, Aboriginal Relations Branch

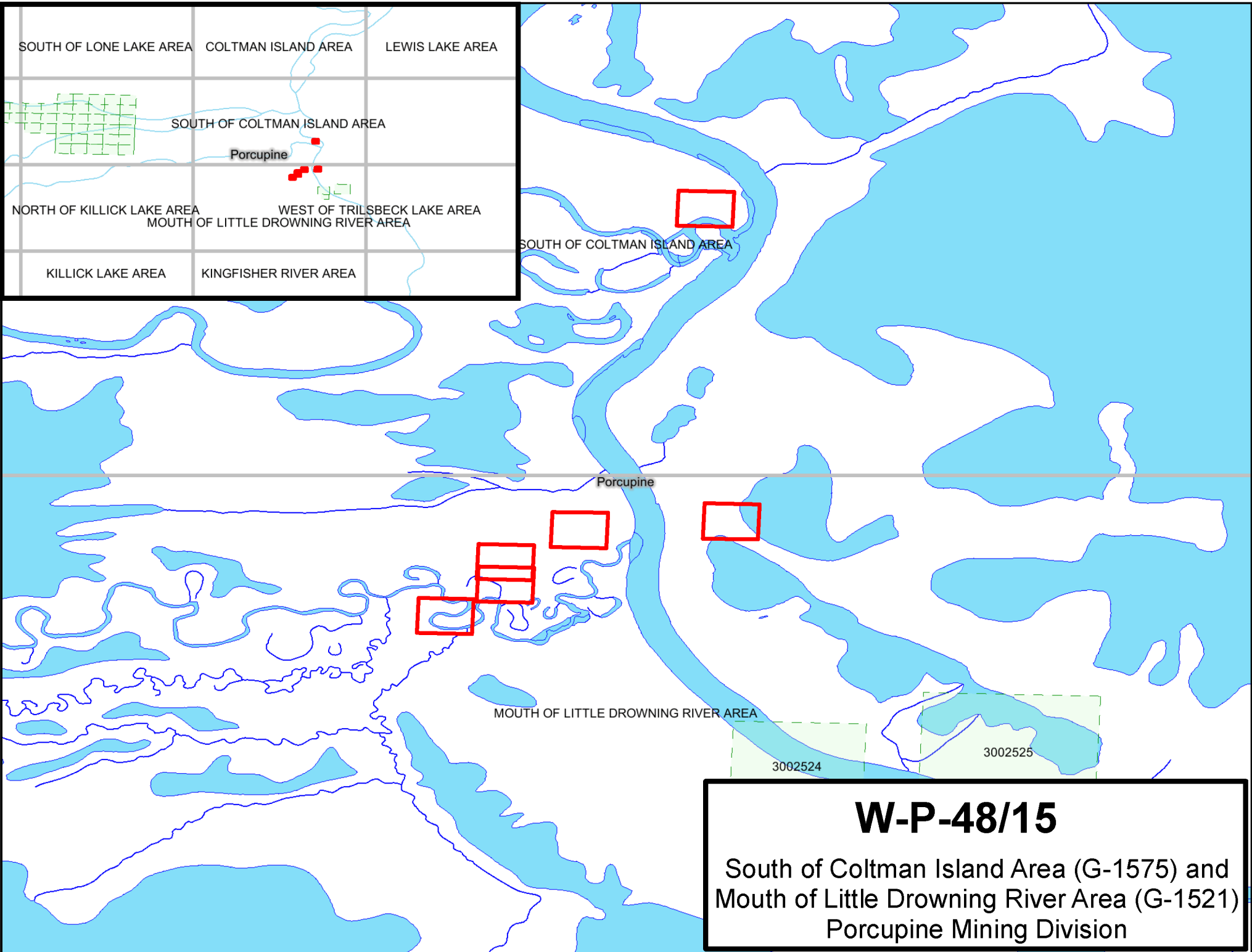
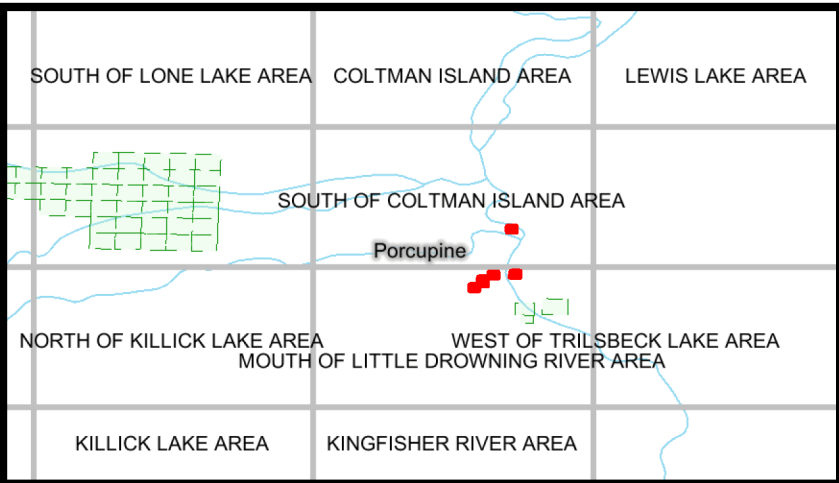


**W-P-48/15**

Burrell Township (G-2190) and  
North of Rowlandson Area (G-1703)  
Porcupine Mining Division



**W-P-48/15**  
 Luhta Lake (G-1512), English River Post (G-1690),  
 North of English River Post (G-1533) and  
 East of Kingfisher River (G-1505) Areas  
 Porcupine Mining Division



**W-P-48/15**

South of Coltman Island Area (G-1575) and  
Mouth of Little Drowning River Area (G-1521)  
Porcupine Mining Division