

**ORDER**

**SECTION 35, THE MINING ACT, R.S.O. 1990**

**ORDER NO. W-P-59/10**

The MINING RIGHTS of the area outlined in red on the attached sketch, situated in the Townships of Harmon and Kipling (M-917 and G-896 respectively), in the Porcupine Mining Division, containing 19 hectares more or less, are hereby WITHDRAWN from prospecting, staking out, sale or lease.

This area is WITHDRAWN for the placement of a temporary Transmission Line to support a power generation project.

Saving, excepting and reserving hereto and herefrom, all other lands patented, sold, leased or otherwise alienated by the Crown at the date of this Order.

Any alienated lands lying within the limits of this withdrawn area that revert to the Crown subsequent to the date of this Order will automatically be considered to be withdrawn as part of this Order.

This order comes into effect upon signing.

Date: August 26/10

Time: 3:18 p.m.

ORIGINAL SIGNED BY "LISETTE PRUDHOMME"

Lisette Prudhomme, A/Provincial Mining Recorder

Mining Lands Section

Mines and Minerals Division

**Copies:**

Senior Manager, Mining Lands Section, MNDMF, Sudbury

Provincial Mining Recorder, MNDMF, Sudbury

Provincial Lands Specialist - CLR

MLC – Porcupine/Timmins

3018935

WP.L.105



1214665

HQ3

KIPLING "G-0896"

HY57

Porcupine


**W-P-59/10**

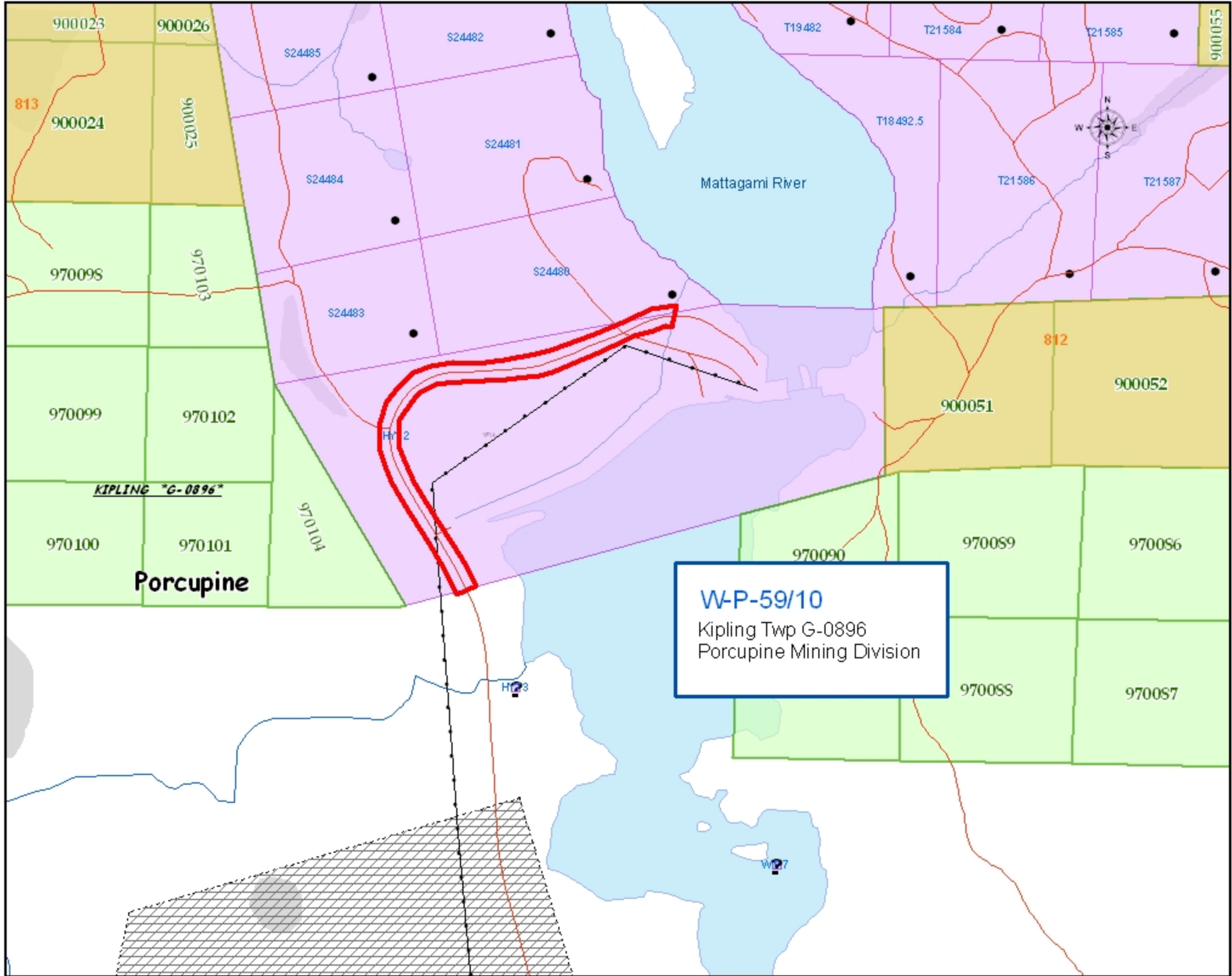
Kipling Twp G-0896  
Porcupine Mining Division

?

?

HARMON "M-0917"





900023

900026

S24485

S24482

T19482

T21584

T21585

900055

813

900024

900025

S24481

T18492.5



S24484

Mattagami River

T21586

T21587

970098

970103

S24480

812

900051

900052

970099

970102

S24483

KIPLING "G-0896"

970104

**W-P-59/10**  
Kipling Twp G-0896  
Porcupine Mining Division

970100

970101

Porcupine

970090

970089

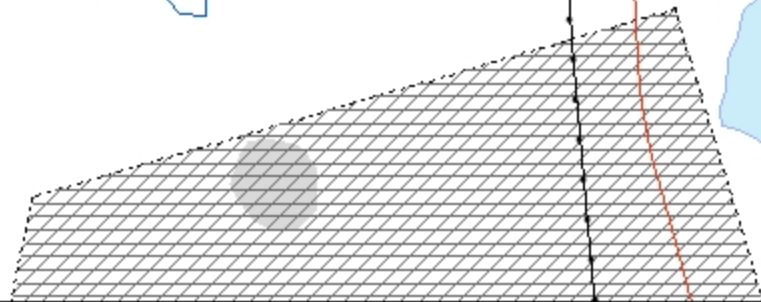
970086

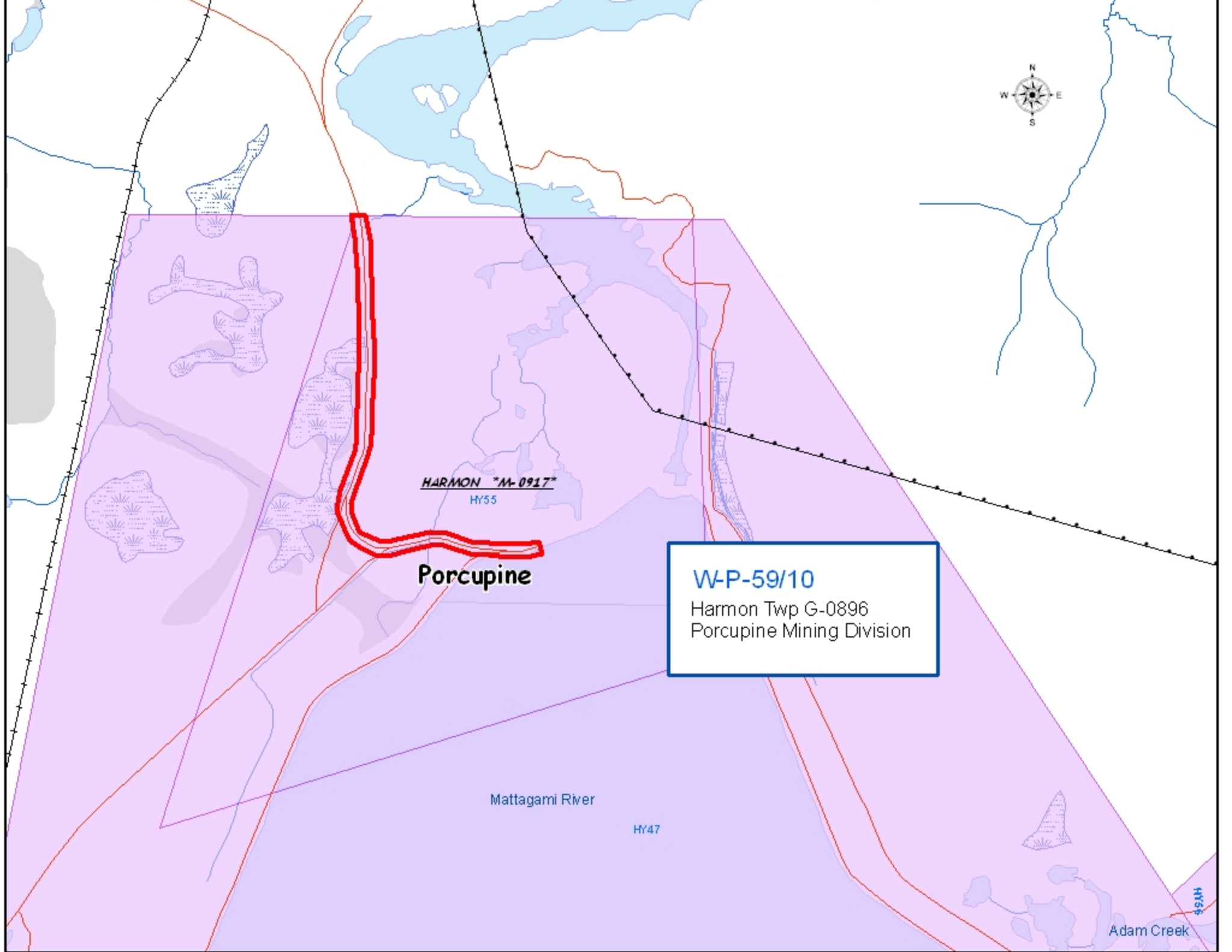
Hr 23

970088

970087

W-P-7





*HARMON "M-0917"*  
HY55

**Porcupine**

**W-P-59/10**  
Harmon Twp G-0896  
Porcupine Mining Division

Mattagami River

HY47

Adam Creek

HY56