

ORDER

SECTION 35, THE MINING ACT, R.S.O. 1990

ORDER NO. W-P-91/09

The SURFACE and MINING RIGHTS of the area outlined in red on the attached sketch, situated in Chapleau (G-1078) and Gallagher (M-0823) Townships in the Porcupine Mining Division, containing 4231 hectares, more or less, are hereby WITHDRAWN from prospecting and staking out, sale or lease. The area is withdrawn in order to support ongoing Treaty Land Entitlement negotiations between the Ministry of Aboriginal Affairs and Chapleau Ojibwe First Nation, by ensuring that the land assembly area identified will be available for potential selection of lands.

Saving, excepting and reserving hereto and herefrom, all other lands patented, sold, leased or otherwise alienated by the Crown at the date of this Order.

Any alienated lands lying within the limits of this withdrawn area that revert to the Crown subsequent to the date of this Order will automatically be considered to be withdrawn as part of this Order.

This order comes into effect on Friday, July 24, 2009 at 12:01:01 a.m.

Date: July 23, 2009

Time: 4:59 pm

ORIGINAL SIGNED BY "CHRISTINE KASZYCKI"

Christine Kaszycki, Assistant Deputy Minister
Mining Lands Section
Mines and Minerals Division

Copies:

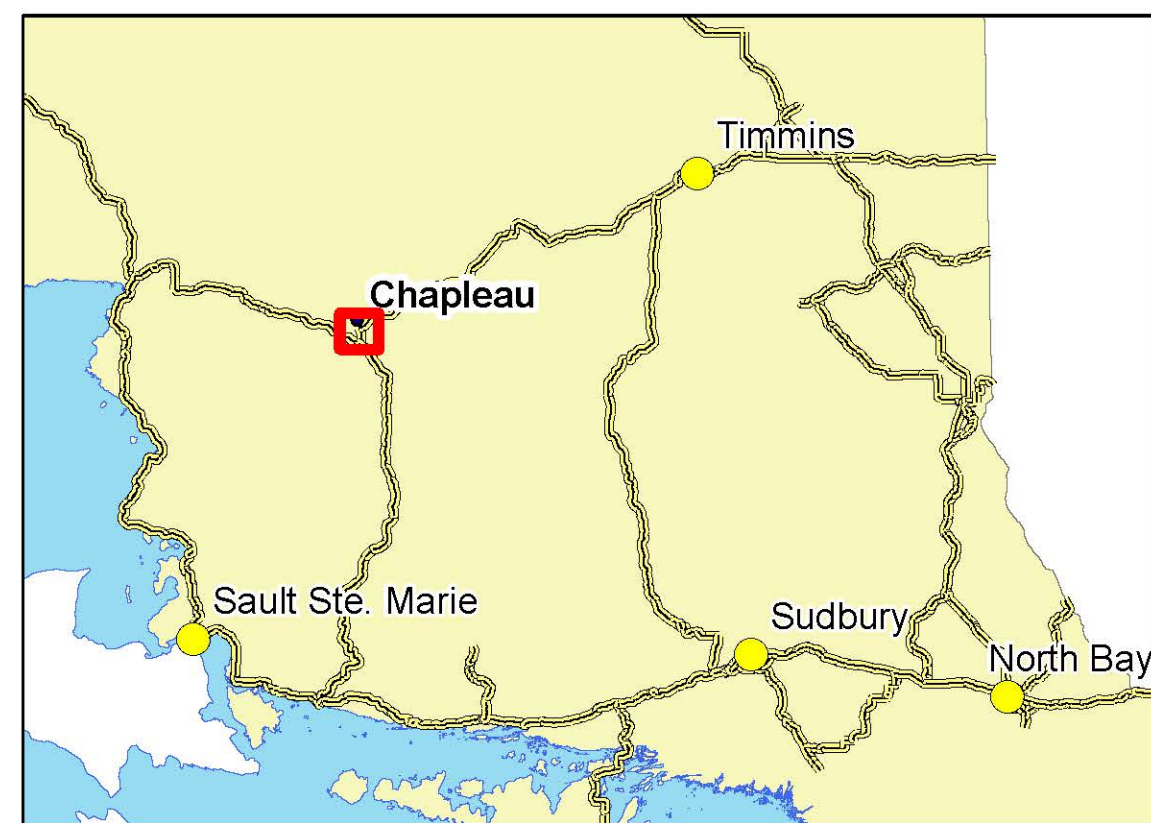
Senior Manager, Mining Lands Section, MNDMF, Sudbury

Provincial Mining Recorder, MNDMF, Sudbury

Provincial Lands Specialist - CLR

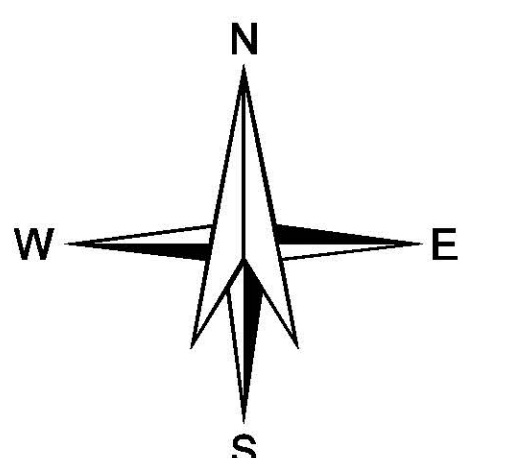
MLC – Porcupine/Timmins

**MNDM Surface and Mining Rights
Withdrawal Areas
Chapleau / Gallagher Townships
G - 1078
Porcupine Mining Division
Chapleau MNR Administrative District**




- ★ Community / Communauté
- Tower / Tour
- Utility Line / Ligne de service
- Railway / Chemin de fer
- Contour lines / Lignes d'élevation
- Rivers / Streams / Rivières et ruisseaux
- Highway / Autoroute
- Primary Road / Chemin primaire
- Secondary Road / Chemin secondaire
- Municipal Road / Chemin municipal
- Tertiary Road / Chemin tertiaire
- District Boundary (MNR) / Limite de district (MNR)
- Forest Management Unit / Unité de gestion forestière
- Townships / Cantons
- Lakes / Lacs
- Aggregate Site / Site d'extraction d'aggrégats
- Protected Areas
- Provincial Park / Parc provincial
- Conservation Reserve / Réserve de conservation
- landown
- OWNTYPE
- Private Land
- Federal Land
- Indian Reserves / Réserves indiennes

 Withdrawl Area - 4231 ha



1:20,000



Notes
This map is illustrative only. Do not rely on it as being a precise indicator of routes, locations of features, nor as a guide to navigation.
Source of Information - Ontario Ministry of Natural Resources District Files - compiled from field survey data, historical records, stakeholder information, reports from the public, and data from other ministries.
c 2009 Queen's Printer for Ontario
Printed in Ontario, Canada
Published 2009
Datum: NAD 83
Projection: UTM Zone 17

Notes
Cette carte sert comme illustration seulement. Ne pas s'y fier comme indication précise de chemins, ou d'emplacements, ni comme guide de navigation.
Source: dossiers des districts administratifs du ministère des Richesses naturelles de l'Ontario dressés à partir de données recueillies sur le terrain, de dossiers historiques, de renseignements fournis par des parties intéressées, ou par le public et de données fournies par d'autres ministères.
c 2009 Imprimeur de la Reine pour l'Ontario
Imprimé en Ontario, Canada
Publié en 2009
Datum: NAD 83
Projection: UTM Zone 17

Contact Information:
Personne-ressource:
Mike Bernier (705) 864-3121 - (705) 864-1710 ext: 221
Susan Lindquist (705) 864-3120 - (705) 864-1710 ext: 220
Eric Gervais (705) 864-3178 - (705) 864-1710 ext: 278
FAX: (705) 864-0981
Map Author: Eric Gervais - GIS Officer, Chapleau District

