

**ORDER**

**SECTION 35, THE MINING ACT, R.S.O. 1990**

**ORDER NO. W-S-09/21**

The SURFACE RIGHTS and MINING RIGHTS of the area outlined in red on the attached sketch, situated in the Townships of Ermatinger and Harty, Sudbury Mining Division, containing 44 hectares more or less, are hereby WITHDRAWN from prospecting, mining claim registration, sale and lease.

This area is WITHDRAWN while the Ministry determines the status of the lands.

Saving, excepting and reserving hereto and herefrom, all other lands patented, sold, leased or otherwise alienated by the Crown at the date of this Order.

Any alienated lands lying within the limits of these withdrawn areas that revert to the Crown subsequent to the date of this Order will automatically be considered to be withdrawn as part of this Order.

This order comes into effect upon signing.

Date: March 12, 2021

Originally signed by Scott Cousineau  
Scott Cousineau, Provincial Mining Recorder  
Mining Lands Section  
Mines and Mineral Division

Time: 10:06 am

Copies:  
Senior Manager, Mining Lands Section, ENDM, Sudbury  
Provincial Mining Recorder, ENDM, Sudbury  
Provincial Lands Specialist – CLR

W-S-09/21  
Ermatinger Township  
Sudbury  
Mining Division

0 200 400 Meters

547807

Sudbury

547785

107275

128039 247565

107276





247566

209690

ERMATINGER

138915

Legend

-  ws09-21
-  Operational\_Cell\_Claims
-  Mining\_Land\_Tenure
-  Non\_Mining\_Land\_Tenure

