

ORDER

SECTION 35, THE MINING ACT, R.S.O. 1990

ORDER NO. W-S-110/19

The SURFACE RIGHTS and MINING RIGHTS of the area outlined in red on the attached sketch, situated in the Township of Waters, Sudbury Mining Division, containing 111 hectares more or less, are hereby WITHDRAWN from prospecting, mining claim registration, sale and lease.

This area is WITHDRAWN while the Ministry determines the status of the lands.

Saving, excepting and reserving hereto and herefrom, all other lands patented, sold, leased or otherwise alienated by the Crown at the date of this Order.

Any alienated lands lying within the limits of these withdrawn areas that revert to the Crown subsequent to the date of this Order will automatically be considered to be withdrawn as part of this Order.

This order comes into effect upon signing.

Date: October 29, 2019

Originally signed by Patrick Brown


Patrick Brown, Provincial Mining Recorder
Mining Lands Section
Mines and Minerals Division

Time: 4:40pm

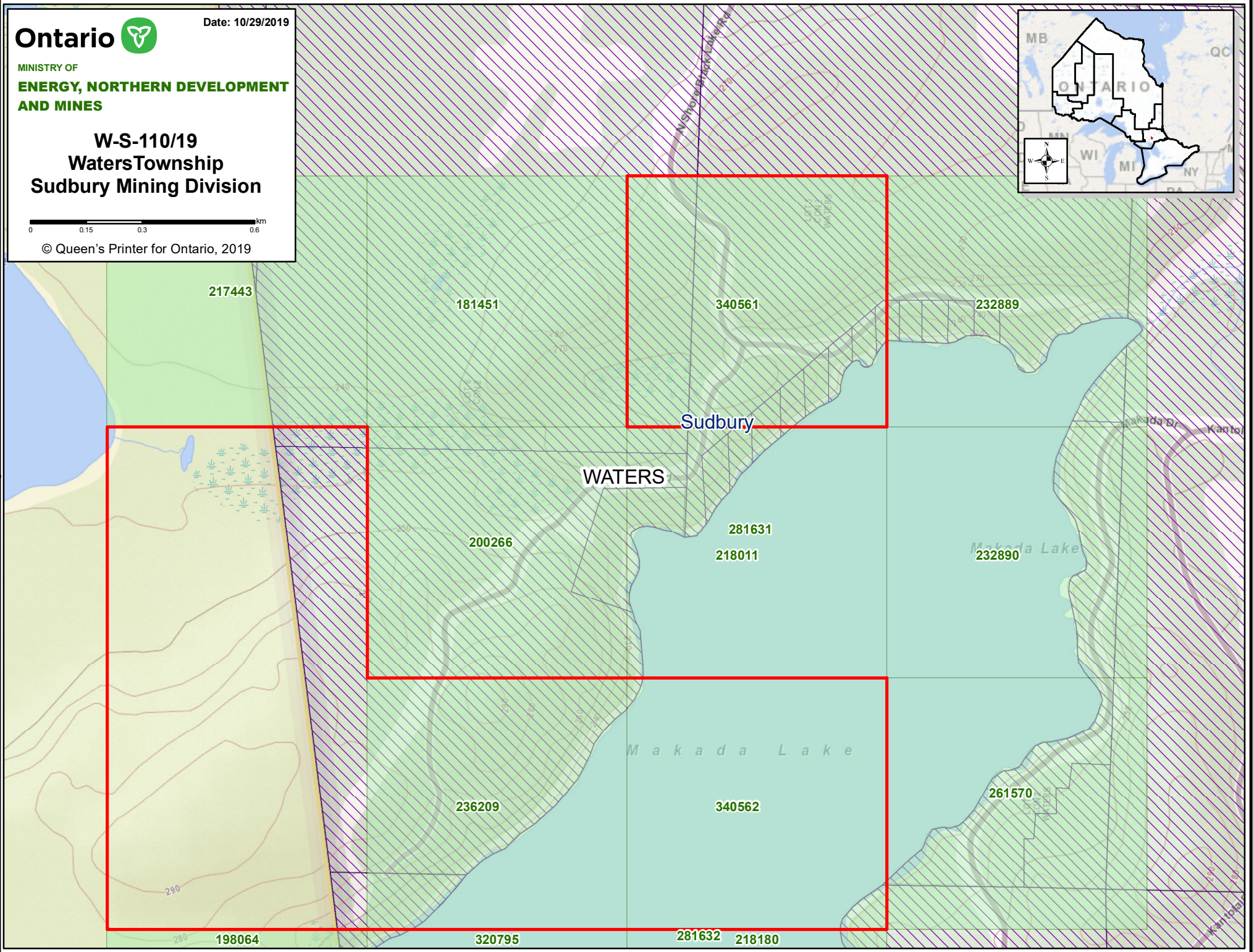
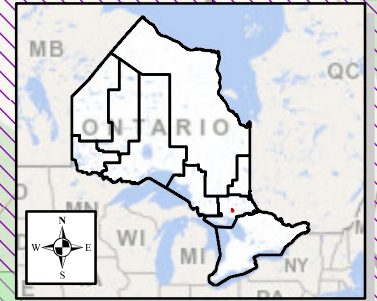
Copies:

Senior Manager, Mining Lands Section, ENDM, Sudbury
Provincial Mining Recorder, ENDM, Sudbury
Provincial Lands Specialist – CLR

**W-S-110/19
Waters Township
Sudbury Mining Division**



© Queen's Printer for Ontario, 2019



217443

181451

340561

232889

Sudbury

WATERS

200266

281631

218011

232890

261570

236209

340562

198064

320795

281632

218180

Makada Lake

Makada Lake

Kantola

Kantola