

ORDER**SECTION 35, THE MINING ACT, R.S.O. 1990****ORDER NO. W-S-51/17**

The SURFACE RIGHTS and MINING RIGHTS of the area outlined in red on the attached sketch, situated in the Township of Janes (G-2907), Sudbury Mining Division, containing 192 hectares more or less, are hereby WITHDRAWN from prospecting, staking out, sale or lease.

This area is WITHDRAWN as the Ministry determines the status of the lands.

Saving, excepting and reserving hereto and herefrom, all other lands patented, sold, leased or otherwise alienated by the Crown at the date of this Order.

Any alienated lands lying within the limits of this withdrawn area that revert to the Crown subsequent to the date of this Order will automatically be considered to be withdrawn as part of this Order.

This order comes into effect upon signing.

Date: Sept 21, 2017

Time: 2:55 pm

ORIGINAL SIGNED BY SCOTT COUSINEAU

Scott Cousineau, Provincial Mining Recorder

Mines and Minerals Division

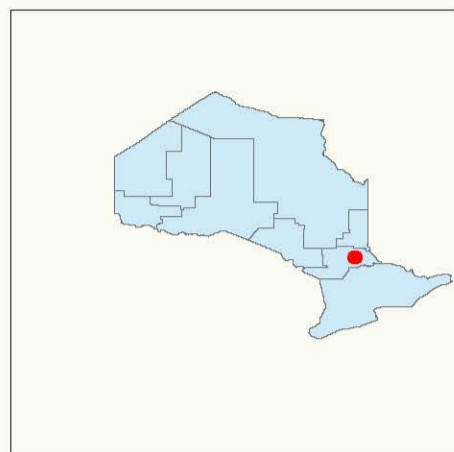
Copies:

Senior Manager, Mining Lands Section, MNDM, Sudbury

Provincial Mining Recorder, MNDM, Sudbury

Provincial Lands Specialist – CLR

**W-S-51/17
Janes Township (G-2907)
Sudbury Mining Divisions**

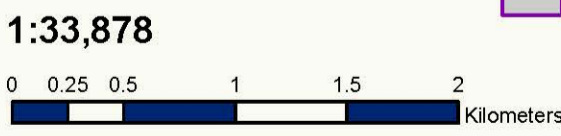
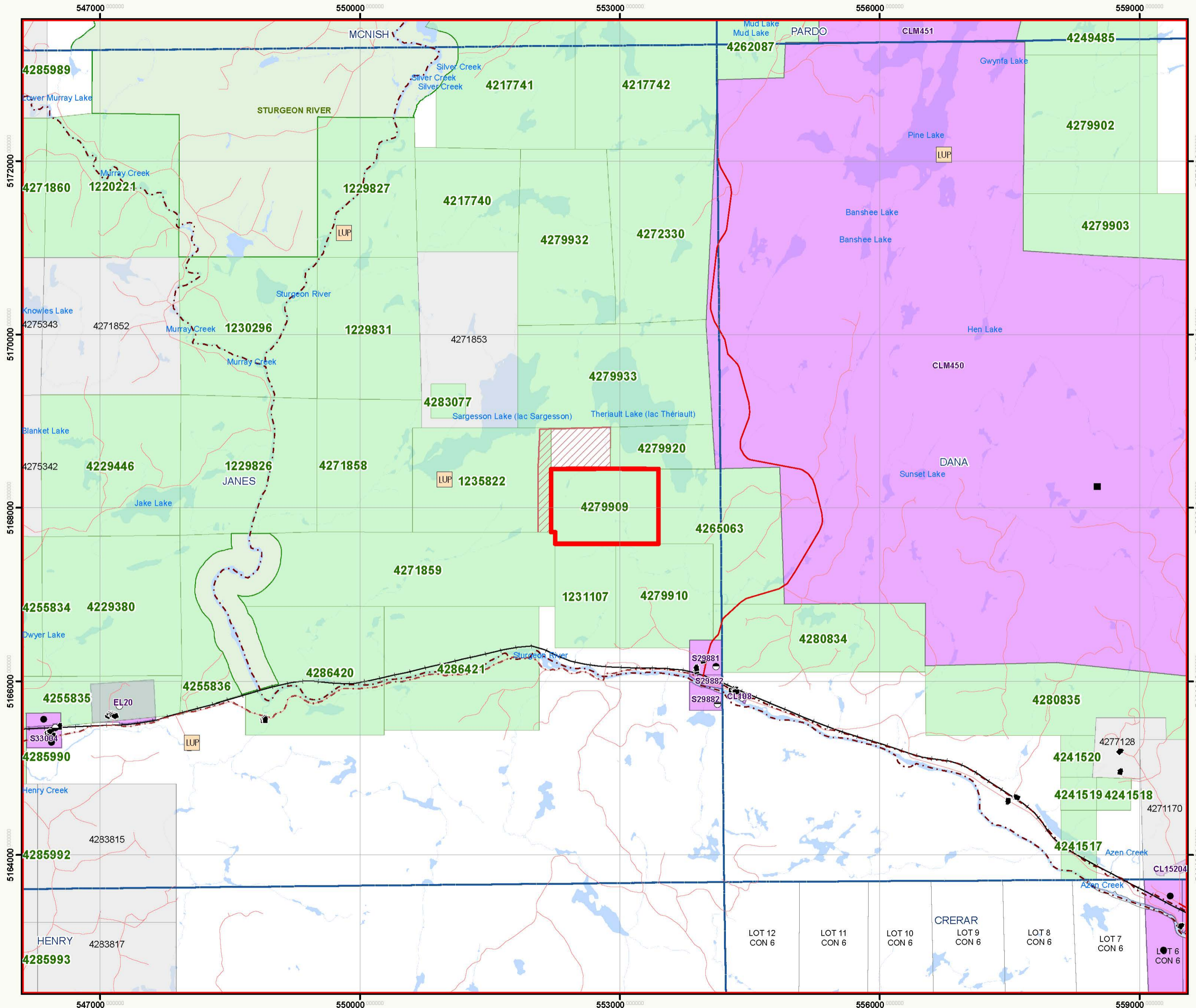


Base Features

- Area to be Withdrawn
- + Tower
- △ Work Camp
- Utility Site
- MNDM Administrative Boundaries
- Lot Fabric Improved
- Utility Line - Hydro Line**
- Transmission Line
- Ligne de transmission
- Pipeline
- Pipeline
- Road Segment**
- Other Existing Roads
- Autres routes actuelles
- Primary
- Route principale
- Highway
- Autoroute
- Trail Segment
- Railway Segment
- Airports**
- Airports
- Airport Airstrip
- Airport Official

Mining Lands Features

- Dispositions Symbols**
- Freehold Patent, S+M
- Freehold Patent, SRO
- ◐ Freehold Patent, MRO
- Leasehold Patent, S+M
- Leasehold Patent, SRO
- Leasehold Patent, MRO
- ◆ Licence of Occupation, S+M
- ◆ Licence of Occupation, SRO
- ◆ Licence of Occupation, MRO
- ◆ Licence of Occupation, not specified
- + Tower
- △ Camp
- ? Unknown
- OIC Order in Council
- LUP Land Use Permit
- WPLA WPLA
- MNDM Alienations**
- Active, Withdrawal
- Active, Notice
- Cancelled, Withdrawal
- Cancelled, Notice
- MNDM Mining Claims**
- Active
- Cancelled
- Pending
- MNDM Dispositions**
- Active
- Cancelled



This map should not be relied on as a precise indicator of routes or locations, nor as a guide to navigation. The Ontario Ministry of Natural Resources (OMNR) shall not be liable in any way for the use of, or reliance upon, this map or any information on this map.

Il ne faut pas présumer que cette carte indique précisément les voies et les lieux, ni s'en servir comme guide à la navigation. Le ministère des Richesses naturelles de l'Ontario (MRN) n'assume aucune responsabilité quelle qu'elle soit relativement à l'utilisation de cette carte ou de la confiance qui serait mise en celle-ci.

© Queen's Printer for Ontario, Date: 09/21/2017



ORDER

SECTION 35, THE MINING ACT, R.S.O. 1990

ORDER NO. O-S-49/17

The SURFACE and MINING RIGHTS of the area outlined in red on the attached sketch, situated in the Township of Janes (G-2907), Sudbury Mining Division, containing 192 hectares, more or less, are hereby REOPENED to prospecting, staking out, sale or lease.

This area was originally withdrawn by Order W-S-51/17, while the Ministry determined the status of the land.

This order comes into effect on Thursday, October 6, 2017 at 08:00:01 a.m. standard time.

ORIGINAL SIGNED BY SCOTT COUSINEAU

Scott Cousineau, Provincial Mining Recorder
Mining Lands Section
Mines and Minerals Division

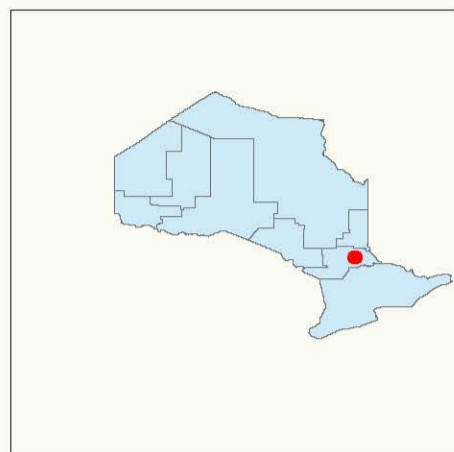
Copies:

Senior Manager, Mining Lands Section, MNDM, Sudbury

Provincial Mining Recorder, MNDM, Sudbury

Provincial Lands Specialist - CLR

O-S-49/17
Janes Township (G-2907)
Sudbury Mining Divisions

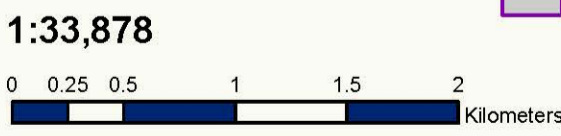
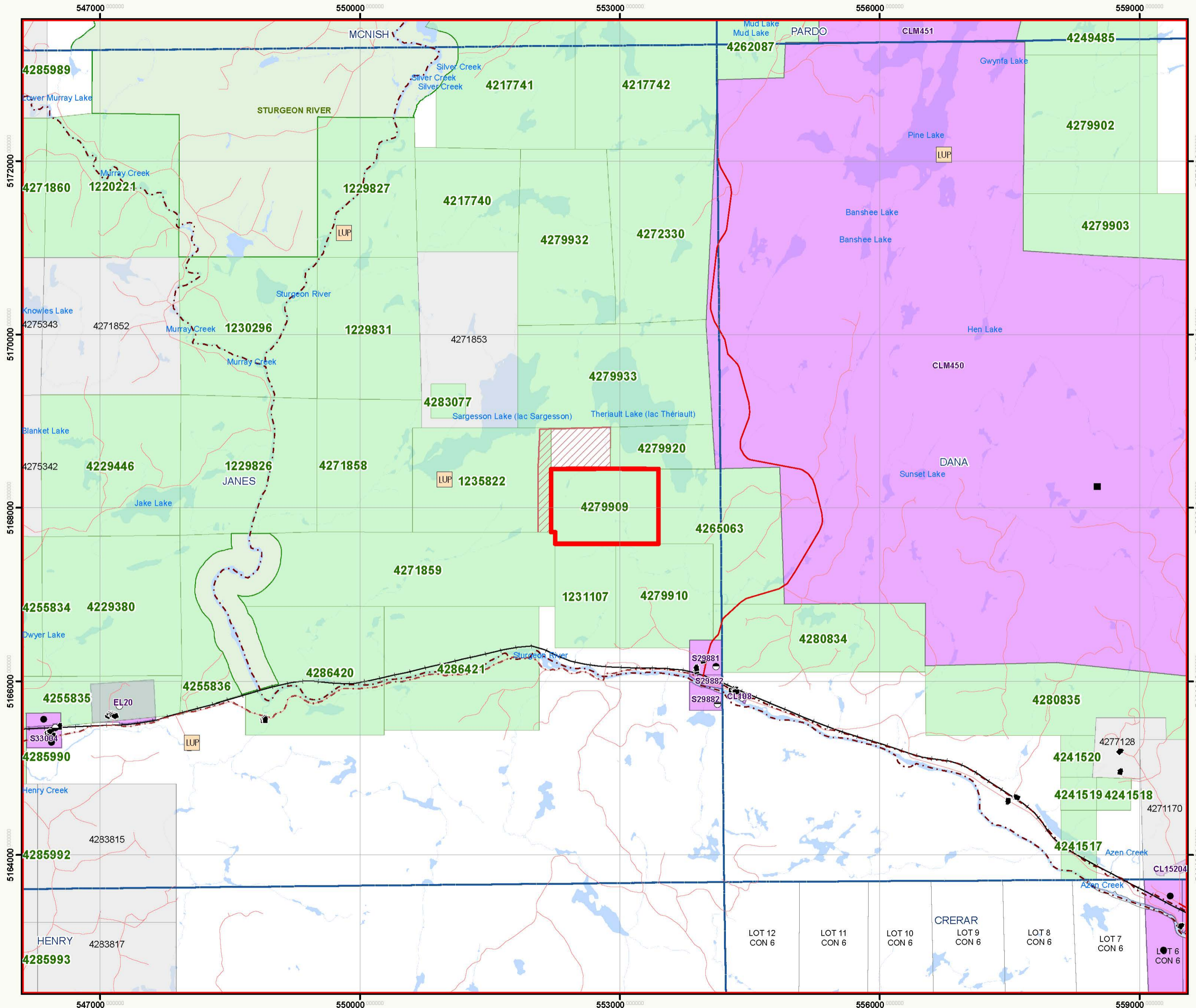


Base Features

- Area to be Reopened
- + Tower
- △ Work Camp
- ⊞ Utility Site
- MNDM Administrative Boundaries
- Lot Fabric Improved
- Utility Line - Hydro Line**
- Transmission Line
- Ligne de transmission
- Pipeline
- Pipeline
- Road Segment**
- Other Existing Roads
- Autres routes actuelles
- Primary
- Route principale
- Highway
- Autoroute
- Trail Segment
- Railway Segment
- Airports**
- Airports
- Airport Airstrip
- Airport Official

Mining Lands Features

- Dispositions Symbols**
- Freehold Patent, S+M
- Freehold Patent, SRO
- ◐ Freehold Patent, MRO
- Leasehold Patent, S+M
- ◼ Leasehold Patent, SRO
- ◻ Leasehold Patent, MRO
- ◆ Licence of Occupation, S+M
- ◇ Licence of Occupation, SRO
- ◊ Licence of Occupation, MRO
- ◇ Licence of Occupation, not specified
- + Tower
- ⊞ Camp
- ? Unknown
- OIC Order in Council
- LUP Land Use Permit
- WPLA WPLA
- MNDM Alienations**
- Active, Withdrawal
- Active, Notice
- Cancelled, Withdrawal
- Cancelled, Notice
- MNDM Mining Claims**
- Active
- Cancelled
- Pending
- MNDM Dispositions**
- Active
- Cancelled



This map should not be relied on as a precise indicator of routes or locations, nor as a guide to navigation. The Ontario Ministry of Natural Resources (OMNR) shall not be liable in any way for the use of, or reliance upon, this map or any information on this map.

Il ne faut pas présumer que cette carte indique précisément les voies et les lieux, ni s'en servir comme guide à la navigation. Le ministère des Richesses naturelles de l'Ontario (MRN) n'assume aucune responsabilité quelle qu'elle soit relativement à l'utilisation de cette carte ou de la confiance qui serait mise en celle-ci.

