

**ORDER**

**SECTION 35, THE MINING ACT, R.S.O. 1990**

**ORDER NO. W-S-91/19**

The MINING RIGHTS AND SURFACE RIGHTS of the area outlined in red on the attached sketch, situated in the Township of Davis, Sudbury Mining Division, containing 89 hectares more or less, are hereby WITHDRAWN from prospecting, mining claim registration, sale and lease.

This area is WITHDRAWN while the Ministry determines the status of the lands.

Saving, excepting and reserving hereto and herefrom, all other lands patented, sold, leased or otherwise alienated by the Crown at the date of this Order.

Any alienated lands lying within the limits of these withdrawn areas that revert to the Crown subsequent to the date of this Order will automatically be considered to be withdrawn as part of this Order.

This order comes into effect upon signing.

Date: Sept 12, 2019

Originally signed by Scott Cousineau for Patrick Brown  
Patrick Brown, Provincial Mining Recorder  
Mining Lands Section  
Mines and Minerals Division


Time: 1:44pm EDT

Copies:

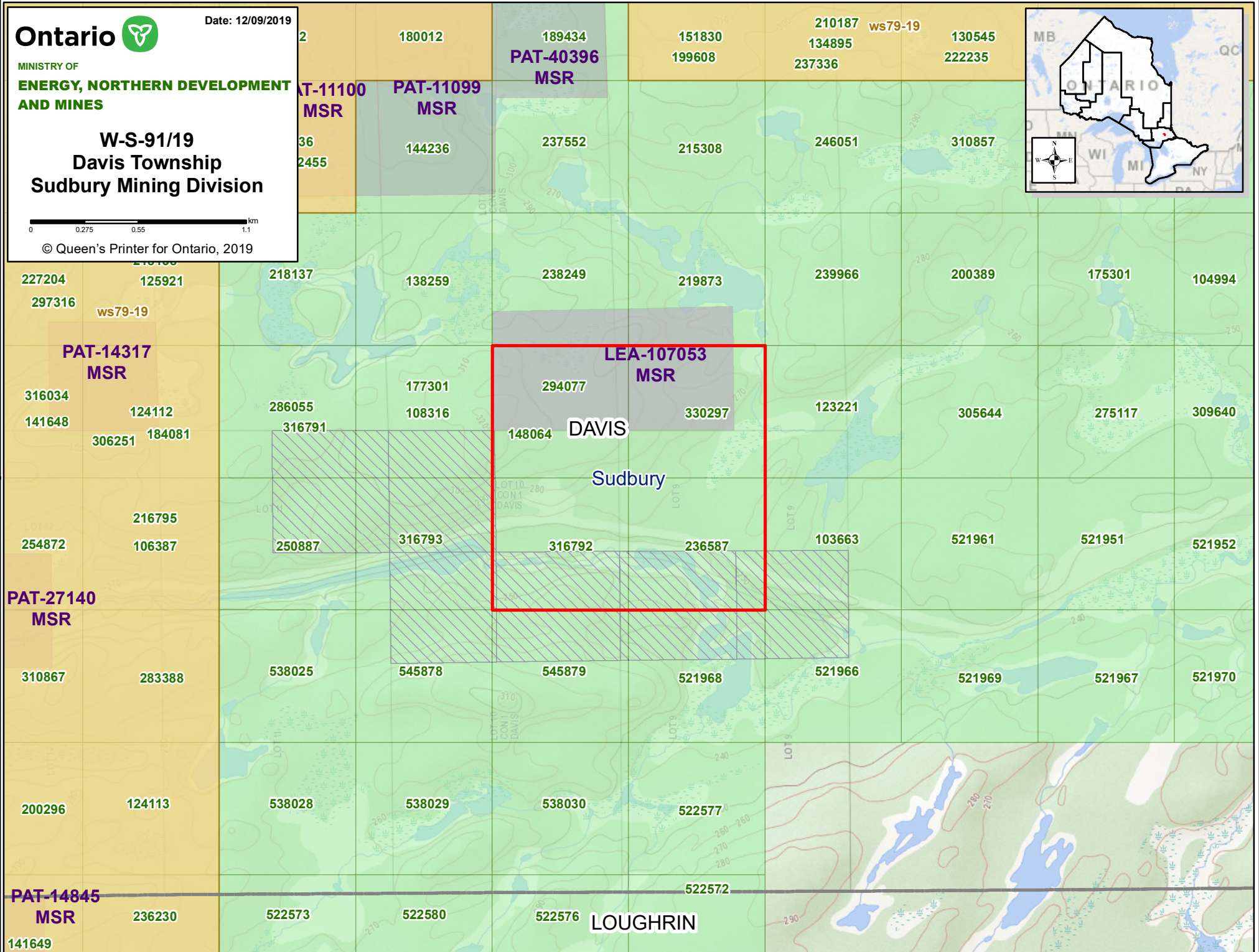
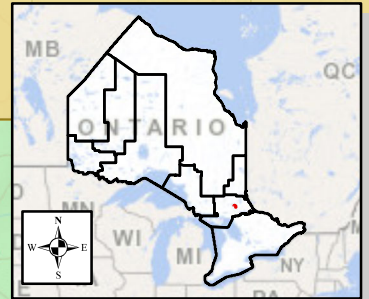
Senior Manager, Mining Lands Section, ENDM, Sudbury  
Provincial Mining Recorder, ENDM, Sudbury  
Provincial Lands Specialist – CLR



**W-S-91/19  
Davis Township  
Sudbury Mining Division**



© Queen's Printer for Ontario, 2019



227204 125921  
297316 ws79-19

PAT-14317 MSR  
316034 124112  
141648 306251 184081

254872 216795  
106387

PAT-27140 MSR  
310867 283388

200296 124113

PAT-14845 MSR  
141649 236230

180012  
PAT-11100 MSR  
PAT-11099 MSR  
144236

189434  
PAT-40396 MSR

151830  
199608

210187 ws79-19  
134895  
237336

130545  
222235

218137 138259

286055 177301  
316791 108316

250887 316793

538025 545878

538028 538029

522573 522580

238249 219873

294077 LEA-107053 MSR  
148064 DAVIS

316792

545879

538030

522576 LOUGHRIN

215308

330297

236587

521968

522577

522572

246051

123221

103663

521966

522577

200389

305644

521961

521969

175301

275117

521951

521967

104994

309640

521952

521970