

**ORDER**

**SECTION 35, THE MINING ACT, R.S.O. 1990**

**ORDER NO. W-SSM-109/19**

The SURFACE RIGHTS and MINING RIGHTS of the area outlined in red on the attached sketch, situated in the Township of St.- Germain and Mishibishu Lake Area, Sault Ste. Marie Mining Division, containing 259 hectares more or less, are hereby WITHDRAWN from prospecting, mining claim registration, sale and lease.

This area is WITHDRAWN while the Ministry determines the status of the lands.

Saving, excepting and reserving hereto and herefrom, all other lands patented, sold, leased or otherwise alienated by the Crown at the date of this Order.

Any alienated lands lying within the limits of these withdrawn areas that revert to the Crown subsequent to the date of this Order will automatically be considered to be withdrawn as part of this Order.

This order comes into effect upon signing.

Date: Oct 28, 2019


Originally signed by Scott Cousineau for Patrick Brown  
Patrick Brown, Provincial Mining Recorder  
Mining Lands Section  
Mines and Minerals Division

Time: 1:13pm EDT.

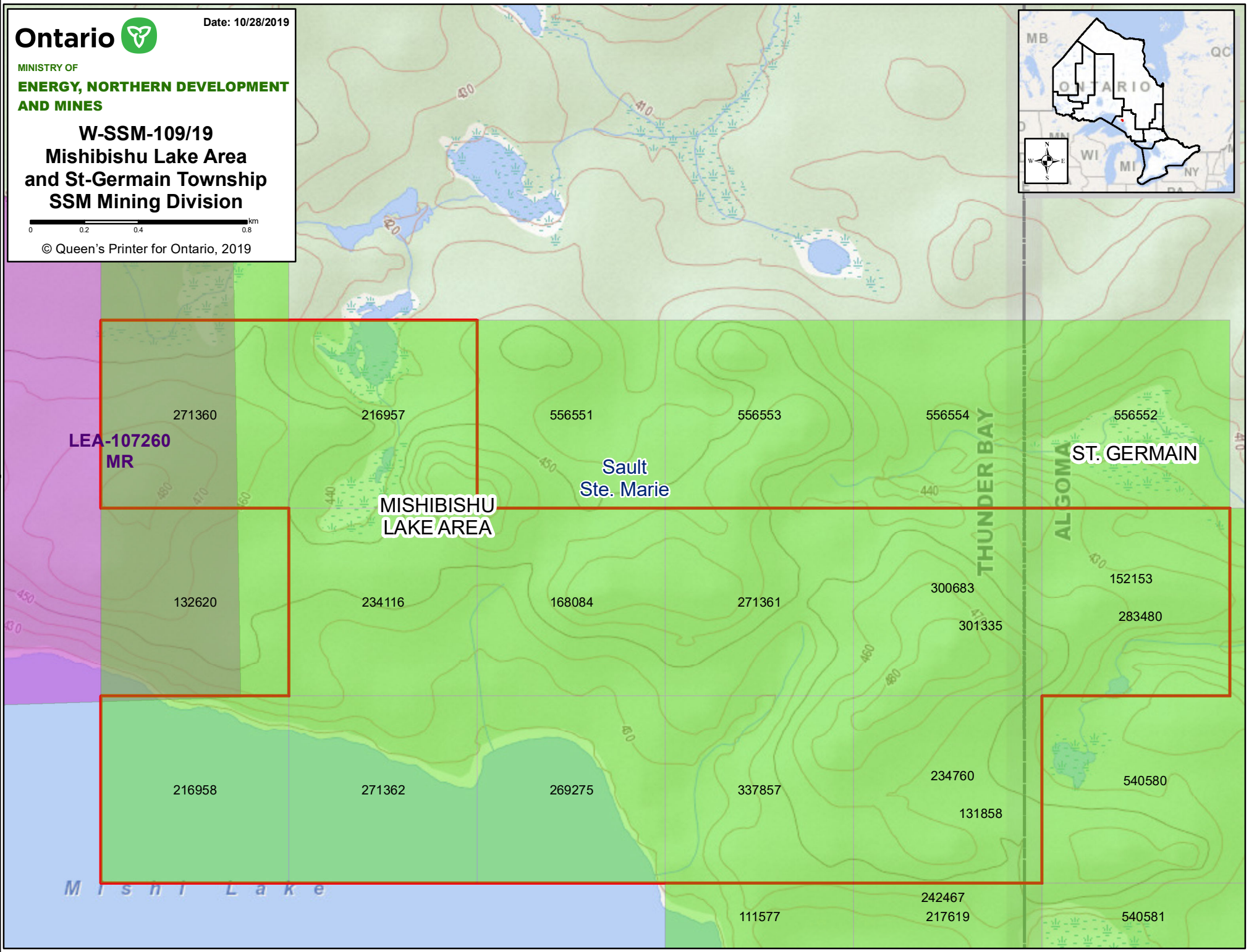
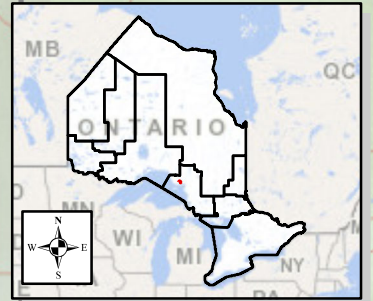
**Copies:**

Senior Manager, Mining Lands Section, ENDM, Sudbury  
Provincial Mining Recorder, ENDM, Sudbury  
Provincial Lands Specialist – CLR

W-SSM-109/19  
Mishibishu Lake Area  
and St-Germain Township  
SSM Mining Division



© Queen's Printer for Ontario, 2019



LEA-107260  
MR

MISHIBISHU  
LAKE AREA

Sault  
Ste. Marie

ST. GERMAIN

M i s h i b i s h u  
L a k e