

ORDER

SECTION 35, THE MINING ACT, R.S.O. 1990

ORDER NO. W-TB-48/19

The SURFACE RIGHTS and MINING RIGHTS of the area outlined in red on the attached sketch, situated in of Bedivere Lake Area, Thunder Bay Mining Division, containing 701 hectares more or less, are hereby WITHDRAWN from prospecting, mining claim registration, sale and lease.

This area is WITHDRAWN while the Ministry determines the status of the lands.

Saving, excepting and reserving hereto and herefrom, all other lands patented, sold, leased or otherwise alienated by the Crown at the date of this Order.

Any alienated lands lying within the limits of these withdrawn areas that revert to the Crown subsequent to the date of this Order will automatically be considered to be withdrawn as part of this Order.

This order comes into effect upon signing.

Date: June 12, 2019

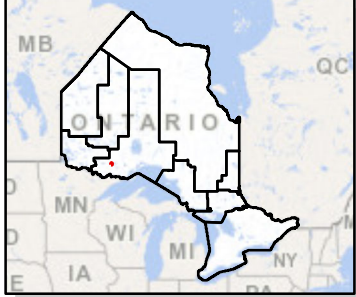
Time: 3:46 pm

Originally Signed by Patrick Brown
Patrick Brown, Provincial Mining Recorder
Mining Lands Section
Mines and Minerals Division






Copies:

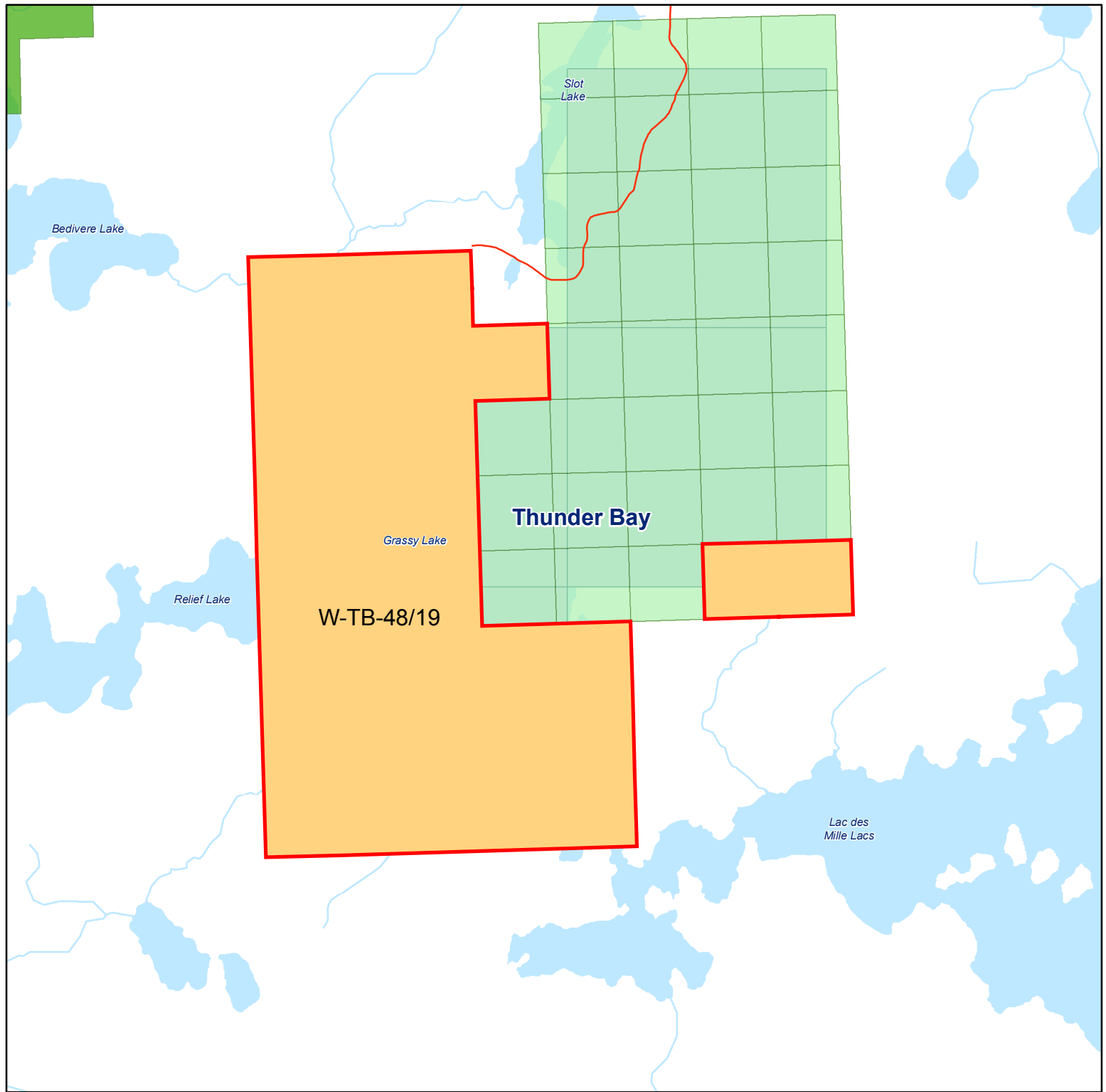
Senior Manager, Mining Lands Section, ENDM, Sudbury
Provincial Mining Recorder, ENDM, Sudbury
Provincial Lands Specialist – CLR

W-TB-48/19
Bedivere Lake Area
Thunder Bay Mining Division

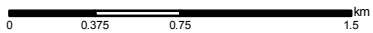


Legend

-  W-TB-48/19
-  Railway
-  Utility Line
-  Rivers / Streams
-  Waterbodies
-  Provincial Boundary
-  MENDM Mining Divisions
-  MENDM Lots Cons
- Roads**
-  Other Local / Resource Roads
-  Expressway / Highway
-  Freeway
-  Local / Street
-  Resource / Recreation
-  Winter
- Operational Alienations**
-  Withdrawal
-  Notice
- Mining Land Tenure**
-  Lease
-  Patent
-  MLO
-  ELO
-  Non-Mining Land Tenure
- Operational Cell Claims**
-  Single Cell Mining Claim
-  Multi Cell Mining Claim
-  Boundary Cell Mining Claim
-  MENDM Legacy Claims



MAP SCALE: 1:33,201



Those wishing to stake mining claims should consult with the Provincial Mining Recorder's Office of the Ministry of Energy, Northern Development and Mines for additional information on the status of the lands shown hereon. This map is not intended for navigational, survey or land title determination purposes as the information shown on this map is compiled from various sources. Completeness and accuracy are not guaranteed. Additional information may also be obtained through the local Land Titles or Registry Office, or the Ministry of Natural Resources and Forestry.

This map may not show unregistered land tenure and interests in land including certain patents, leases, easements, right of ways, flooding rights, licenses, or other forms of disposition of rights and interests from the Crown. Also, certain land tenure and land uses that restrict or prohibit free entry to access mining claims may not be illustrated.

Map Datum: NAD 83
Projection: Web Mercator
Topographic Data Source: Land Information Ontario
Mining Land Tenure Source: Provincial Mining Recorder's Office

Date: 06/12/2019