

**ORDER**

**SECTION 35, THE MINING ACT, R.S.O. 1990**

**ORDER NO. W-TB-88/09**

The SURFACE and MINING RIGHTS of the area outlined on the attached sketch consisting of Parts 1 to 23, situated in Lahontan Township (G-0629) and Middle Fox Lake Area (G-0085) in the Thunder Bay Mining Division, containing 1770 hectares, more or less, are hereby WITHDRAWN from prospecting and staking out, sale or lease. The area is withdrawn in order to settle land and Larger Land Base negotiations with the Pays Plat First Nation.

Saving, excepting and reserving hereto and herefrom, all other lands patented, sold, leased or otherwise alienated by the Crown at the date of this Order.

Any alienated lands lying within the limits of this withdrawn area that revert to the Crown subsequent to the date of this Order will automatically be considered to be withdrawn as part of this Order.

This order comes into effect on Friday, July 17, 2009 at 12:01:01 a.m..

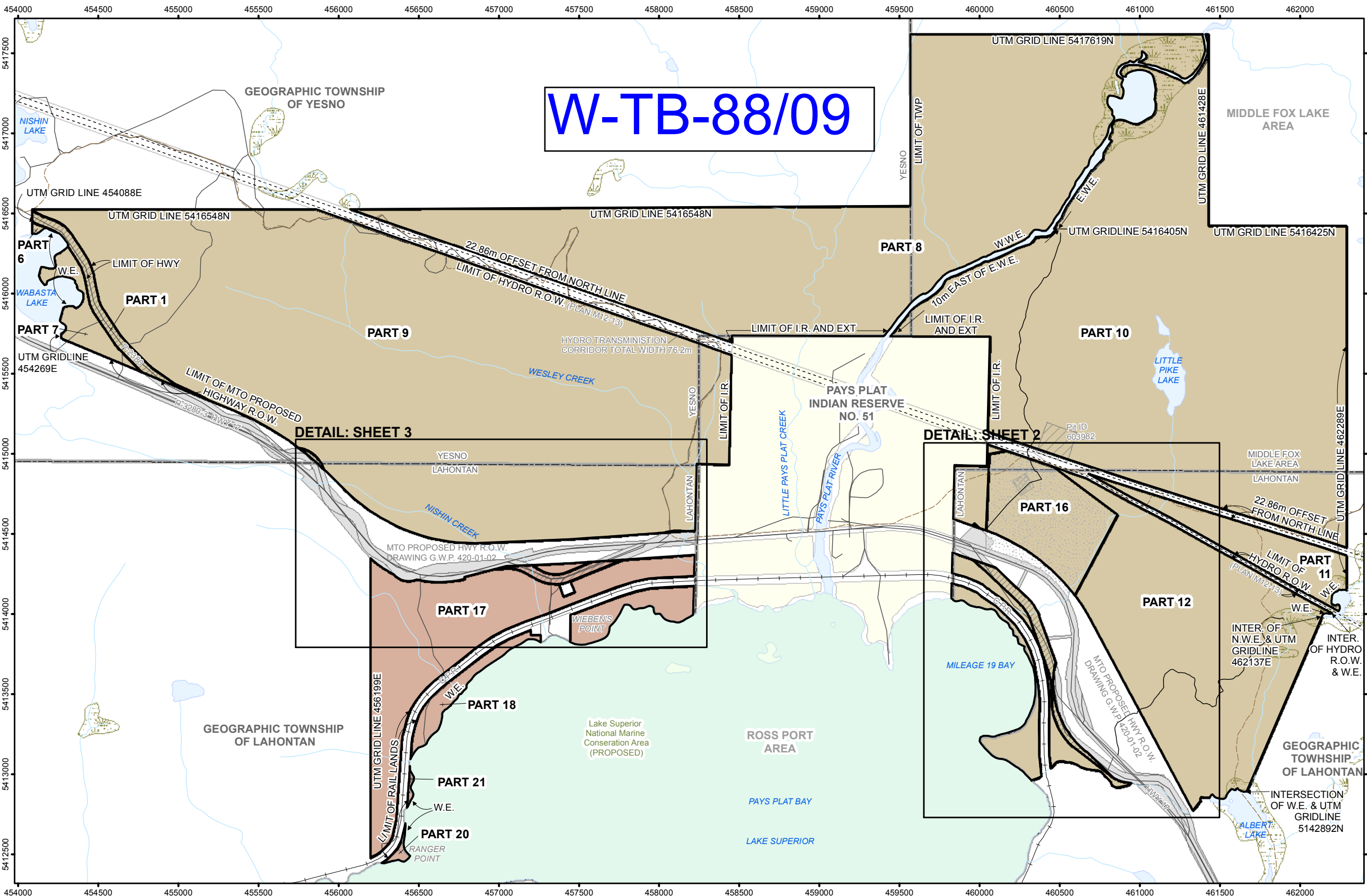
Date: July 16/09

Time: 12:16

ORIGINAL SIGNED BY "RON GASHINSKI"  
*for* Christine Kaszycki, Assistant Deputy Minister  
Mining Lands Section  
Mines and Minerals Division

**Copies:**

Senior Manager, Mining Lands Section, MNDMF, Sudbury  
Provincial Mining Recorder, MNDMF, Sudbury  
Provincial Lands Specialist - CLR  
MLC – Thunder Bay



### Legend

- River
- Utility Line
- Trail
- Road
- Railway
- Private
- Lake Superior National Marine Conservation Area
- Water
- Wetland
- Township
- Pit
- Waste Disposal Site
- Hydro Easement
- A - MTO Surplus
- A - Proposed Addition
- A - Proposed Addition - Leachate Zone
- B - Proposed Addition
- B - MTO Surplus
- Portage
- Highway
- Highway - Leachate
- Leachate Zone
- Existing Reserve

- NOTES:**
1. THIS IS NOT A PLAN OF SURVEY. This map is illustrative only. Do not rely on it as being a precise indicator of routes, locations of features, nor as a guide for navigation.
  2. Survey Instructions from the Surveyor General of Ontario must be obtained prior to establishing any of the boundaries on the ground.
  3. Projection: UTM NAD83 Datum: zone 16
  4. W.E. Ambulatory Water's Edge
  5. W.W.E. Western Water's Edge
  6. E.W.E. Eastern Water's Edge
  7. N.W.E. Northern Water's Edge
  8. S&E.W.E. Southern and Eastern Water's Edge
  9. L.P.O. Limit of Private Ownership
  10. P.I.N. Property Identification Number
  11. F.N. First Nations
  12. EXT. Extended
  13. R.O.W. Right of Way
  14. I.R. Indian Reserve
  15. HWY. Highway
  16. INTER. Intersection

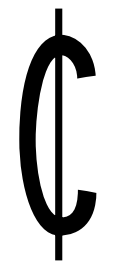

**DATA SOURCE:**  
 Land Information Ontario Warehouse (May 8, 2008)  
 Terenet's GeoWarehouse (July 7, 2008)  
 Natural Resources Canada (June 3, 2008)  
 Other information of record with the MNR

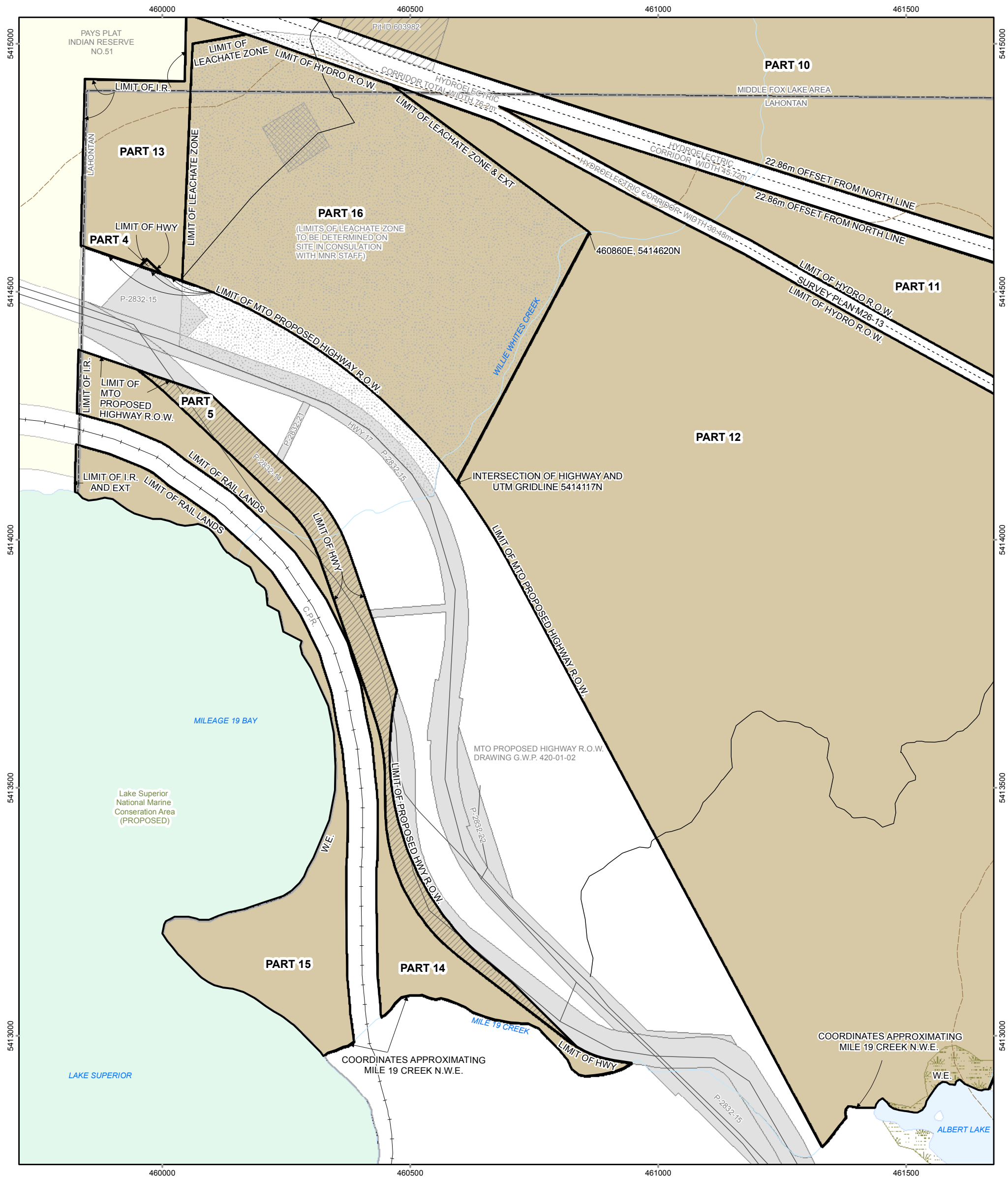
**PRODUCED BY**  
 The Office of the Surveyor General (July 3, 2009)

# PAYS PLAT INDIAN RESERVE NO. 51 PROPOSED ADDITION

## SHEET 1

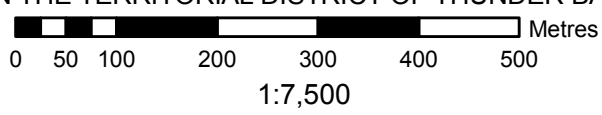
UNSURVEYED TERRITORY AND THE GEOGRAPIC TOWNSHIP OF LAHONTAN AND YESNO  
 IN THE TERRITORIAL DISTRICT OF THUNDER BAY





# PAYS PLAT INDIAN RESERVE NO. 51 PROPOSED ADDITION SHEET 2

UNSURVEYED TERRITORY AND THE GEOGRAPHIC  
TOWNSHIP OF LAHONTAN AND YESNO  
IN THE TERRITORIAL DISTRICT OF THUNDER BAY



## W-TB-88/09

Legend	
	River
	Utility Line
	Trail
	Road
	Railway
	Lake Superior National Marine Conservation Area
	Water
	Wetland
	Township
	Gravel Pit
	Waste Disposal Site
	A - MTO Surplus
	A - Proposed Addition
	A - Proposed Addition - Leachate Zone
	Highway
	HIGHWAY - LEACHATE
	Leachate Zone
	Existing Reserve

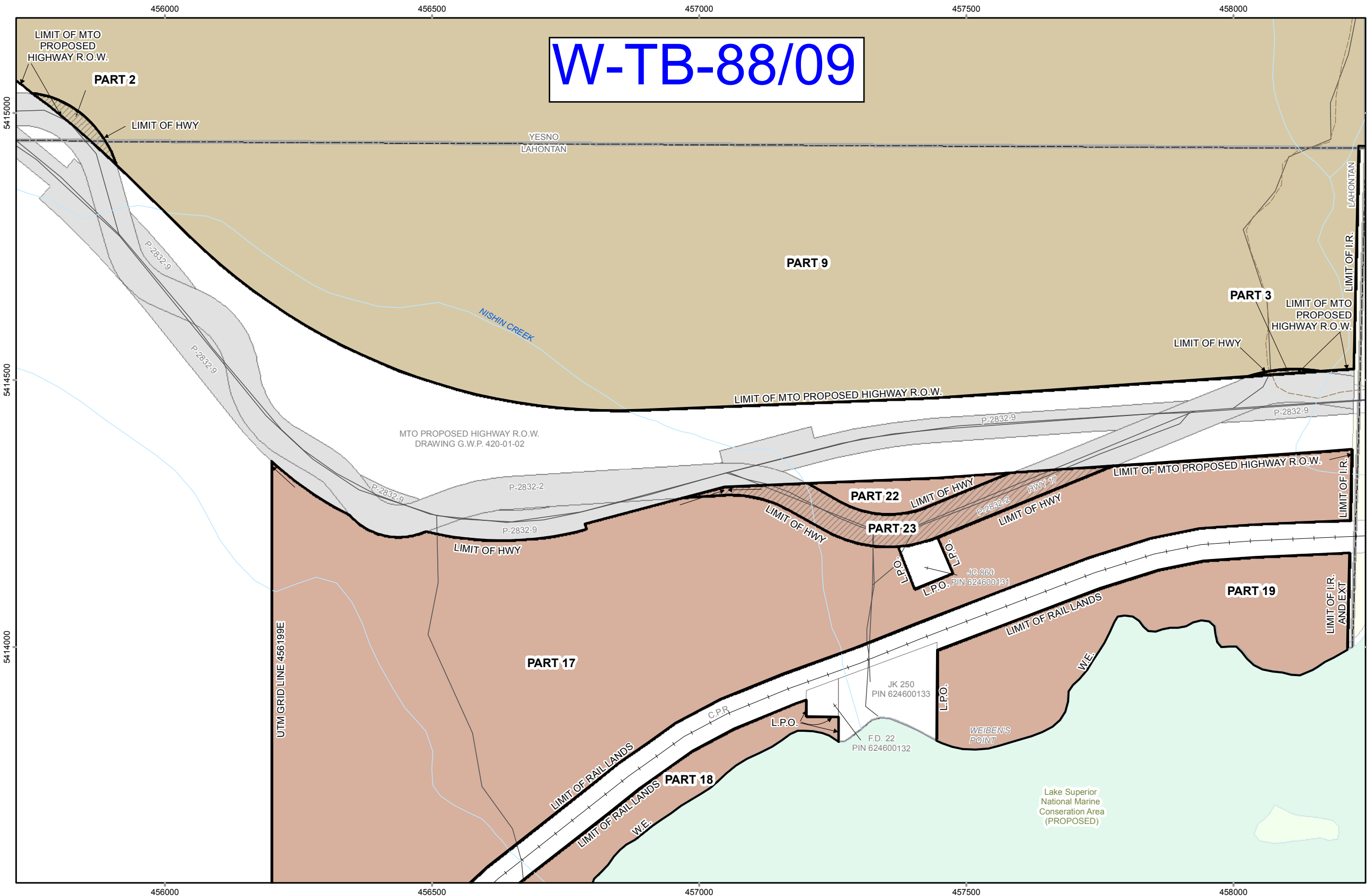
**NOTES:**

- THIS IS NOT A PLAN OF SURVEY. This map is illustrative only. Do not rely on it as being a precise indicator of routes, locations of features, nor as a guide for navigation.
- Survey Instructions from the Surveyor General of Ontario must be obtained prior to establishing any of the boundaries on the ground.
- Projection: UTM NAD83 Datum: zone 16
- W.E. Ambulatory Water's Edge
- W.W.E. Western Water's Edge
- E.W.E. Eastern Water's Edge
- N.W.E. Northern Water's Edge
- S&E.W.E. Southern and Eastern Water's Edge
- L.P.O. Limit of Private Ownership
- P.I.N. Property Identification Number
- F.N. First Nations
- EXT. Extended
- R.O.W. Right of Way
- I.R. Indian Reserve
- HWY. Highway

**DATA SOURCE:**  
 Land Information Ontario Warehouse (May 8, 2008)  
 Terenet's Geowarehouse (July 7, 2008)  
 Natural Resources Canada (June 3, 2008)  
 Other information of record with the MNR

**PRODUCED BY**  
 The Office of the Surveyor General (July 3, 2009)

Ontario  
 Ministry of Natural Resources  
 © Queen's Printer for Ontario, 2009  
 PaysPlat-Addition-S2.mxd



**W-TB-88/09**

- Legend**
- River
  - Utility Line
  - Trail
  - Road
  - Railway
  - Private
  - Lake Superior National Marine Conservation Area
  - Lake
  - Wetland
  - Township
  - A - MTO Surplus
  - A - Proposed Addition
  - B - Proposed Addition
  - B - MTO Surplus
  - HIGHWAY
  - Existing Reserve

- NOTES:**
1. THIS IS NOT A PLAN OF SURVEY. This map is illustrative only. Do not rely on it as being a precise indicator of routes, locations of features, nor as a guide for navigation.
  2. Survey Instructions from the Surveyor General of Ontario must be obtained prior to establishing any of the boundaries on the ground.
  3. Projection: UTM NAD83 Datum: zone 16
  4. W.E. Ambulatory Water's Edge
  5. W.W.E. Western Water's Edge
  6. E.W.E. Eastern Water's Edge
  7. N.W.E. Northern Water's Edge
  8. S&E.W.E. Southern and Eastern Water's Edge
  9. L.P.O. Limit of Private Ownership
  10. P.I.N. Property Identification Number
  11. F.N. First Nations
  12. EXT. Extended
  13. R.O.W. Right of Way
  14. I.R. Indian Reserve
  15. HWY Highway

**DATA SOURCE:**  
 Land Information Ontario Warehouse (May 8, 2008)  
 Terenet's GeoWarehouse (July 7, 2008)  
 Natural Resources Canada (June 3, 2008)  
 Other information of record with the MNR

**PRODUCED BY**  
 The Office of the Surveyor General (July 3, 2009)

**PAYS PLAT INDIAN RESERVE NO.51 PROPOSED ADDITION**

**SHEET 3**

UNSURVEYED TERRITORY AND THE GEOGRAPHIC TOWNSHIP OF LAHONTAN AND YESNO  
 IN THE TERRITORIAL DISTRICT OF THUNDER BAY



1:7,500

