HOW TO OBTAIN MAPS

Maps Currently In Print

Maps in this index, as well as other publications by the Ontario Geological Survey currently in print, may be obtained in writing or in person from:

Public Information Centre,
Ministry of Natural Resources,
Room 1640, Whitney Block,
99 Wellesley Street West,
Toronto, Ontario
M7A 1W3
(416) 965-1348

Orders for publications must be accompanied by cheque or money order made payable to the *Treasurer of Ontario.*

In Northern Ontario, all Mining Recorder's offices sell both selected maps and reports for their respective mining divisions and publications that are of province-wide interest. The Resident Geologist's offices in Cobalt, Dorset, London, Tweed, and Wawa provide a similar service. The Regional Mineral Specialist's office in Bancroft carries a selection of publications pertinent to the Bancroft area.

Resident Geologists' offices

Algonquin	*Box 190, Main St., Dorset P0A 1E0*	*(705) 766-2494*
Beardmore-Geraldton	*Box 5000, 435 James St. S., Thunder Bay P7C 5G6*	*(807) 475-1331*
Cobalt	*Box 230, Presley St., Cobalt P0J 1C0*	*(705) 679-8558*
Kenora	*Box 5200, 808 Robertson St., Kenora P9N 3X9*	*(807) 468-2813*
Kirkland Lake	*4 Government Rd. E., Kirkland Lake P2N 1A2*	*(705) 567-5242*
Porcupine	*60 Wilson Ave., Timmins P4N 2S7*	*(705) 360-8350*
Red Lake	*Box 324, Ontario Government Building, Red Lake P0V 2M0*	*(807) 727-3272*
Sault Ste. Marie	*Box 130, 875 Queen St. E., Sault Ste. Marie P6A 5L5*	*(807) 949-1231*
Schreiber-Hemlo	*Box 5000, 435 James St. S., Thunder Bay P7C 5G6*	*(807) 475-1331*
Sioux Lookout	*Box 3000, Court House Building, Sioux Lookout P0V 2T0*	*(807) 737-2039*
Southeastern	*Bag Service 43, Old Troy Rd., Tweed K0K 3J0*	*(613) 478-3161*
Southwestern	*Box 5463, 659 Exeter Rd., London N6A 4L6*	*(519) 661-2773*
Sudbury	*2nd Floor, 159 Cedar St., Sudbury P3E 6A5*	*(705) 670-7327*
Thunder Bay	*Box 5000, 435 James St. S., Thunder Bay P7C 5G6*	*(807) 475-1331*
Wawa	*Box 530, Helen Mine Rd., Wawa P0S 1K0*	*(705) 856-4883*

Mining Recorders' offices

Kenora	*Box 5200, 808 Robertson St., Kenora P9N 3X9*	*(807) 468-2815*
Larder Lake	*4 Government Rd. E., Kirkland Lake P2N 1A2*	*(705) 567-9242*
Patricia	*Box 3000, Court House Building, Sioux Lookout P0V 2T0*	*(807) 737-2034*
Porcupine	*60 Wilson Ave., Timmins P4N 2S7*	*(705) 360-8330*
Red Lake	*Box 324, Ontario Government Building, Red Lake P0V 2M0*	*(807) 727-3284*
Sault Ste. Marie	*Box 669, 875 Queen St. E., Sault Ste. Marie P6A 5N2*	*(807) 949-1231*
Southern	*1st Floor, 10 Wellesley St. E., Toronto M4Y 1G2*	*(416) 965-1322*
Sudbury	*2nd Floor, 159 Cedar St., Sudbury P3E 6A5*	*(705) 670-7327*
Thunder Bay	*Box 5000, 435 James St. S., Thunder Bay P7C 5G6*	*(807) 475-1311*

Regional Specialist

Bancroft	*Box 3000, Highway 28, Bancroft K0L 1C0*	*(613) 332-4875*

Out-of-Print Maps

Maps that are out of print can be viewed at the Mines Library (address below) or the pertinent Resident Geologist's offices listed above.

Mines Library
Ontario Geological Survey
77 Grenville Street, 8th Floor
Toronto, Ontario
M7A 1W4
(416) 965-1352

New Maps

You can learn of the maps and reports released by the Ontario Geological Survey by receiving our ***Publications Release Notice***, available free of charge in either English or French. If you wish to be placed on the mailing list, please send your name, address and language preference to:

Geoscience Information Office
Ontario Geological Survey
8th Floor, 77 Grenville Street
Toronto, Ontario
M7A 1W4
(416) 965-0190

Other Useful Maps and Publications

The ***Rocks and Minerals Information Sources*** booklet lists other maps, indexes, general interest publications and periodicals, and free literature available from both the provincial and federal governments and from mineral development companies. Also listed are locations of our regional offices, mineral and lapidary dealers, and geoscience clubs. This brochure can be obtained free of charge from either the Geoscience Information Office or the Public Information Centre.

HOW TO REACH US

The Ministry of Northern Development and Mines, Mines and Minerals Division, has a free publication to help you. The brochure ***Call on Us!*** is a directory of the Division's offices. When you have a specific question that needs answering, you are encouraged to contact the relevant office directly. Contact the Public Information Centre to obtain this brochure.

For more information, contact the nearest Resident Geologist's office or the Geoscience Information Office (address above).

The Ontario Geological Survey will be joining the rest of the Ministry of Northern Development and Mines in Sudbury, effective July 2, 1992. Our main publication sales outlet will be located in the new Mines and Minerals Research Centre on the Laurentian University Campus. Report and map sales in the Toronto area will be handled by the Ministry's Mines and Minerals Information Centre, to be located on the 2nd floor of the Macdonald Block at 900 Bay Street (corner of Bay and Wellesley Streets). Clients will receive advance notice of these moves through our Publications *Release Notice* and the press.

WHERE TO FIND IT

Maps in the index are grouped by geographic area and by map scale. The four geographic areas are Northern, West-Central, East-Central and Southern, corresponding to the ***Geology of Ontario*** series of maps. Regional-scale maps are plotted on maps of all of Ontario. Maps on mineral deposits and petroleum resources are shown separately.

NORTHERN SHEET

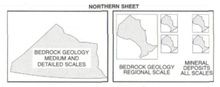

WEST–CENTRAL SHEET

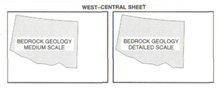

EAST–CENTRAL SHEET

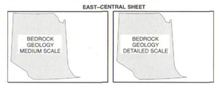

SOUTHERN SHEET

FRONT OF MAP SHEET **BACK OF MAP SHEET**

For the purpose of this index, map scales are categorized as follows:

Detailed	*1:20 000 or more detailed*
Medium	*approx. 1:25 000 to 1:75 000*
Regional	*approx. 1:100 000 or less detailed.*

CONVERSIONS

1 foot = 30.48 cm
1 mile = 1.609 km
1 chain = 66 feet
1 sq.mile = 2.590 km²
1 acre = 0.405 hectare
1 troy ounce = 31.1034768 g
1 troy ounce/short ton = 34.285714 g/t or ppm
1 ppm = 1000 ppb = 1 g/t = 0.001% ≅ 0.029 troy ounce/short ton

Common Map Scales

1:9600	*1 inch to 800 feet*
1:15 840	*1 inch to 1/4 mile*
1:20 000	*1 cm to 200 m*
1:31 680	*1 inch to 1/2 mile*
1:50 000	*1 cm to 500 m*
1:63 360	*1 inch to 1 mile*
1:100 000	*1 cm to 1 km*
1:250 000	*1 cm to 2.5 km*
1:1 584 000	*1 inch to 25 miles*

EXPLANATORY NOTES

To expedite publication, a limited editorial review has been performed. You may wish to verify critical information. The Ministry would appreciate notification of errors or omissions. Please write to:

Publication and Cartographic Services
Ontario Geological Survey,
7th Floor, 77 Grenville Street,
Toronto, Ontario
M7A 1W4
(416) 965-4534

Index information for all published maps of the Ontario Geological Survey is stored in a Publications Data Base. The geographic outlines of all maps are stored in a geographic information system linked to the Publications Data Base.

The outline of each map represents the area of survey coverage. The outlines were determined from the geographic coordinates (latitude, longitude) printed on the maps. In some cases discrepancies are evident between these positions and the topographic base for the index map. These are mainly due to inaccuracies in earlier base maps.

The maps are based on the Lambert Conformal Conic Projection with standard parallels 49°7' N and 77°7' N, central meridian 92° W and grid origin 92° W, 0° N.

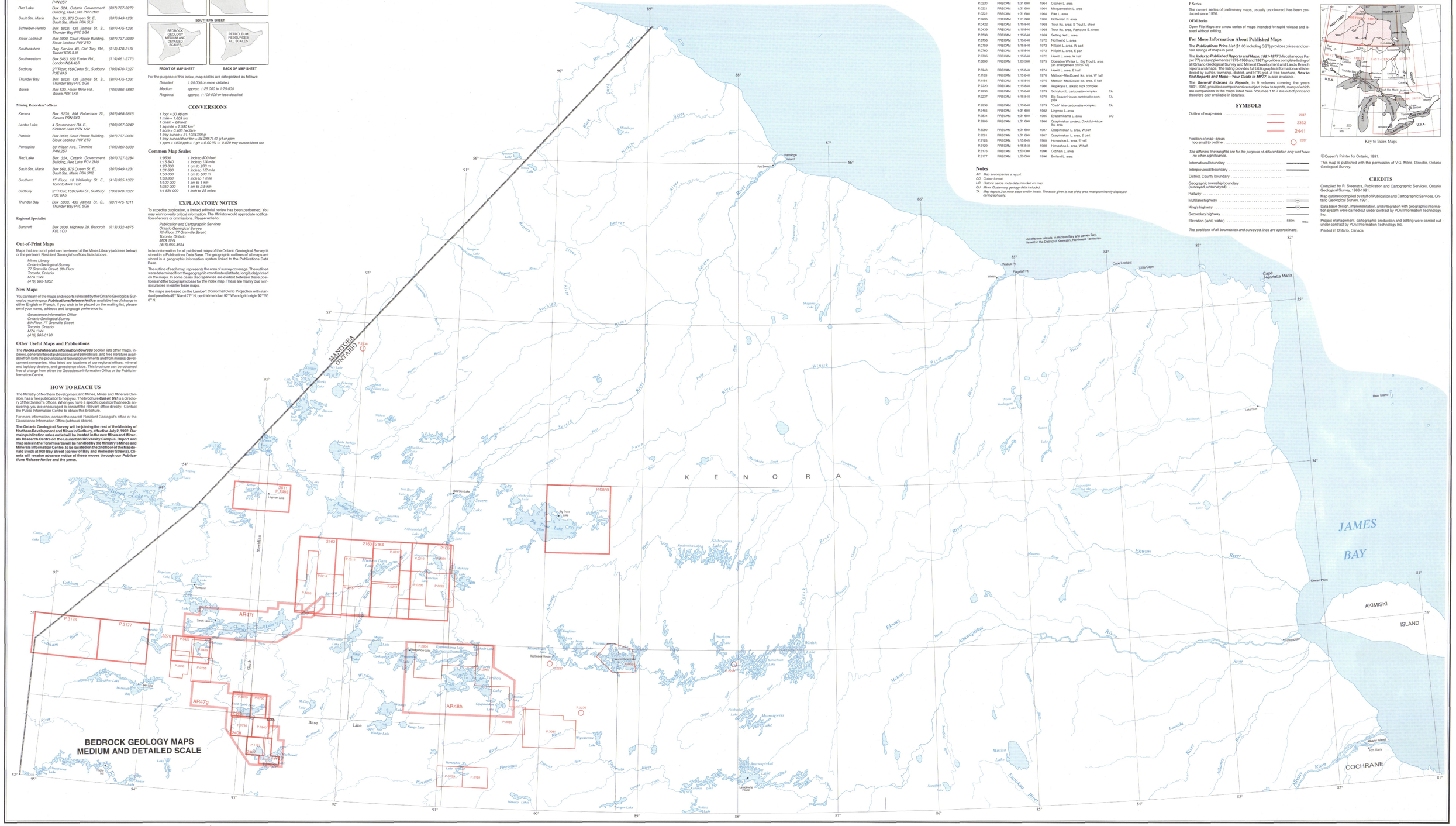

AR Series

Map No.	Topic	Scale	Date	Description	Notes
AR471	PRECAM	1:63 360	1938	Sandy L. area and Severn R. exit	AC HC
AR47g	PRECAM	1:63 360	1938	North Spirit L. area	AC HC TA
AR48h	PRECAM	1:63 360	1939	North Caribou L. area	AC HC
AR49p	PRECAM	1:63 360	1940	Wunnummin L. area	AC HC

2000 Series

Map No.	Topic	Scale	Date	Description	Notes
2162	PRECAM	1:63 360	1969	Muskrat Dam L. area; Rottenfish R. sheet	AC HC QU
2163	PRECAM	1:63 360	1969	Muskrat Dam L. area; Sandhill Crane L. sheet	AC HC QU
2164	PRECAM	1:63 360	1969	Muskrat Dam L. area; Axe L. sheet	AC HC QU
2165	PRECAM	1:63 360	1969	Muskrat Dam L. area; Munekun L. sheet	AC HC QU
2270	PRECAM	1:31 680	1973	Trout lks. area	AC
2362	PRECAM	1:31 680	1977	North Spirit L. area	AC HC
2408	PRECAM	1:31 680	1979	Hewitt L. area	AC
2497	PRECAM	1:31 680	1984	MacDowell L. area	AC
2511	PRECAM	1:50 000	1987	Lingman L. area	AC

P Series

Map No.	Topic	Scale	Date	Description	Notes
P.0014	PRECAM	1:31 680	1965	Fox R. area	
P.0015	PRECAM	1:31 680	1964	Gruneau L. area	
P.0216	PRECAM	1:31 680	1964	Kippen L. area	
P.0217	PRECAM	1:31 680	1964	Muskrastam L. area	
P.0218	PRECAM	1:31 680	1964	Hills L. area	
P.0219	PRECAM	1:31 680	1964	Munekun L. area	
P.0220	PRECAM	1:31 680	1964	Cooney L. area	
P.0221	PRECAM	1:31 680	1964	Misquamaskin L. area	
P.0222	PRECAM	1:31 680	1964	Pike L. area	
P.0295	PRECAM	1:31 680	1965	Rottenfish R. area	
P.0422	PRECAM	1:15 840	1968	Trout lks. area; S Trout L. sheet	
P.0439	PRECAM	1:15 840	1968	Trout lks. area; Rathoute B. sheet	
P.0538	PRECAM	1:15 840	1969	Setting Net L. area	
P.0756	PRECAM	1:15 840	1972	Northwest L. area	
P.0759	PRECAM	1:15 840	1972	N Spirit L. area, W part	
P.0760	PRECAM	1:15 840	1972	N Spirit L. area, E part	
P.0795	PRECAM	1:15 840	1972	Hewitt L. area, W half	
P.0860	PRECAM	1:63 360	1975	Operation Winisk L.; Big Trout L. area (an enlargement of P.0712)	
P.0940	PRECAM	1:15 840	1974	Hewitt L. area, E half	
P.1183	PRECAM	1:15 840	1976	Mattson–MacDowell lks. area, W half	
P.1184	PRECAM	1:15 840	1976	Mattson–MacDowell lks. area, E half	
P.2220	PRECAM	1:15 840	1980	Wapikopa L. alkalic rock complex	
P.2236	PRECAM	1:15 840	1979	Schryburt L. carbonatite complex	TA
P.2237	PRECAM	1:15 840	1979	Big Beaver House carbonatite complex	TA
P.2238	PRECAM	1:15 840	1979	"Cash" lake carbonatite complex	TA
P.2485	PRECAM	1:31 680	1982	Lingman L. area	
P.2834	PRECAM	1:31 680	1985	Eyapamikama L. area	CO
P.2965	PRECAM	1:31 680	1986	Opapimiskan project: Doulthill–Akow lks. area	
P.3080	PRECAM	1:31 680	1987	Opapimiskan L. area, W part	
P.3081	PRECAM	1:31 680	1987	Opapimiskan L. area, E part	
P.3128	PRECAM	1:15 840	1989	Horseshoe L. area, E half	
P.3129	PRECAM	1:15 840	1989	Horseshoe L. area, W half	
P.3176	PRECAM	1:50 000	1990	Cobham L. area	
P.3177	PRECAM	1:50 000	1990	Borland L. area	

Notes

AC Map accompanies a report.
CO Color format.
HC Historic canoe route data included on map.
QU Minor Quaternary geology data included.
TA Map depicts 2 or more areas and/or inserts. The scale given is that of the area most prominently displayed cartographically.

WHAT THIS INDEX PROVIDES

This index consists of four sheets and shows all maps published by the Ontario Geological Survey pertaining to bedrock geology and related metallic mineral and petroleum resources. Maps on the following topics are included (abbreviations used in map listings are given in parentheses):

BEDROCK GEOLOGY
General *(BEDROCK)*
Precambrian *(PRECAM)*
Paleozoic *(PALEOZ)*
Geochronology *(CHRON)*
MINERAL DEPOSITS (excluding aggregate and industrial minerals) *(MINDEP)*
PETROLEUM RESOURCES *(PETROL)*

This index is intended to be used in conjunction with the ***1991 Geology of Ontario*** series of maps, and is published at the same scale, map projection, and sheet size.

The maps indexed here, representing 100 years of geologic mapping, have been produced by the Ontario Geological Survey and its predecessor organizations: the Ontario Bureau of Mines, the Ontario Department of Mines and the Ontario Division of Mines. The maps comprise five series as follows.

AR Series

The "AR" maps, accompanying the Annual Reports of the Ontario Bureau of Mines and Ontario Department of Mines, were issued during the period 1891-1944. Note that the "AR" prefix has been added to map numbers for the purpose of this index and does not actually appear on the maps.

1900 Series

Initially issued separately from Annual Reports, by the Ontario Department of Mines, these maps later replaced the AR series. They were issued during the period 1931-1960.

2000 Series

The current series of final, coloured maps has been produced since 1961. These maps commonly accompany reports.

P Series

The current series of preliminary maps, usually uncoloured, has been produced since 1956.

OFM Series

Open File Maps are a new series of maps intended for rapid release and issued without editing.

For More Information About Published Maps

The ***Publications Price List*** ($1.00 including GST) provides prices and current listings of maps in print.

The ***Index to Published Reports and Maps, 1891-1977*** (Miscellaneous Paper 77) and supplements (1978-1986 and 1987) provide a complete listing of all Ontario Geological Survey and Mineral Development and Lands Branch reports and maps. The listing provides full bibliographic information and is indexed by author, township, district, and NTS grid. A free brochure, ***How to find Reports and Maps—Your Guide to MP77***, is also available.

The ***General Indexes to Reports***, in 9 volumes covering the years 1891-1980, provide a comprehensive subject index to reports, many of which are companions to the maps listed here. Volumes 1 to 7 are out of print and therefore only available in libraries.

SYMBOLS

Outline of map–area	2047
	2332
	2441
Position of map–areas too small to outline	2097

The different line weights are for the purpose of differentiation only and have no other significance.

International boundary	
Interprovincial boundary	
District, County boundary	
Geographic township boundary (surveyed, unsurveyed)	
Railway	
Multilane highway	400
King's highway	69
Secondary highway	560
Elevation (land, water)	585m 1184m

The positions of all boundaries and surveyed lines are approximate.

Ministry of Northern Development and Mines
Ontario

Mines and Minerals Division
Ontario Geological Survey

INDEX TO MAPS

BEDROCK GEOLOGY 1891–1991

NORTHERN SHEET

Scale 1:1 000 000
25 0 25 50
kilometres

Key to Index Maps

©Queen's Printer for Ontario, 1991.

This map is published with the permission of V.G. Milne, Director, Ontario Geological Survey.

CREDITS

Compiled by R. Steenstra, Publication and Cartographic Services, Ontario Geological Survey, 1988-1991.

Map outlines compiled by staff of Publication and Cartographic Services, Ontario Geological Survey, 1991.

Data base design, implementation, and integration with geographic information system were carried out under contract by PDM Information Technology Inc.

Project management, cartographic production and editing were carried out under contract by PDM Information Technology Inc.

Printed in Ontario, Canada

STOCK NO. 13 240

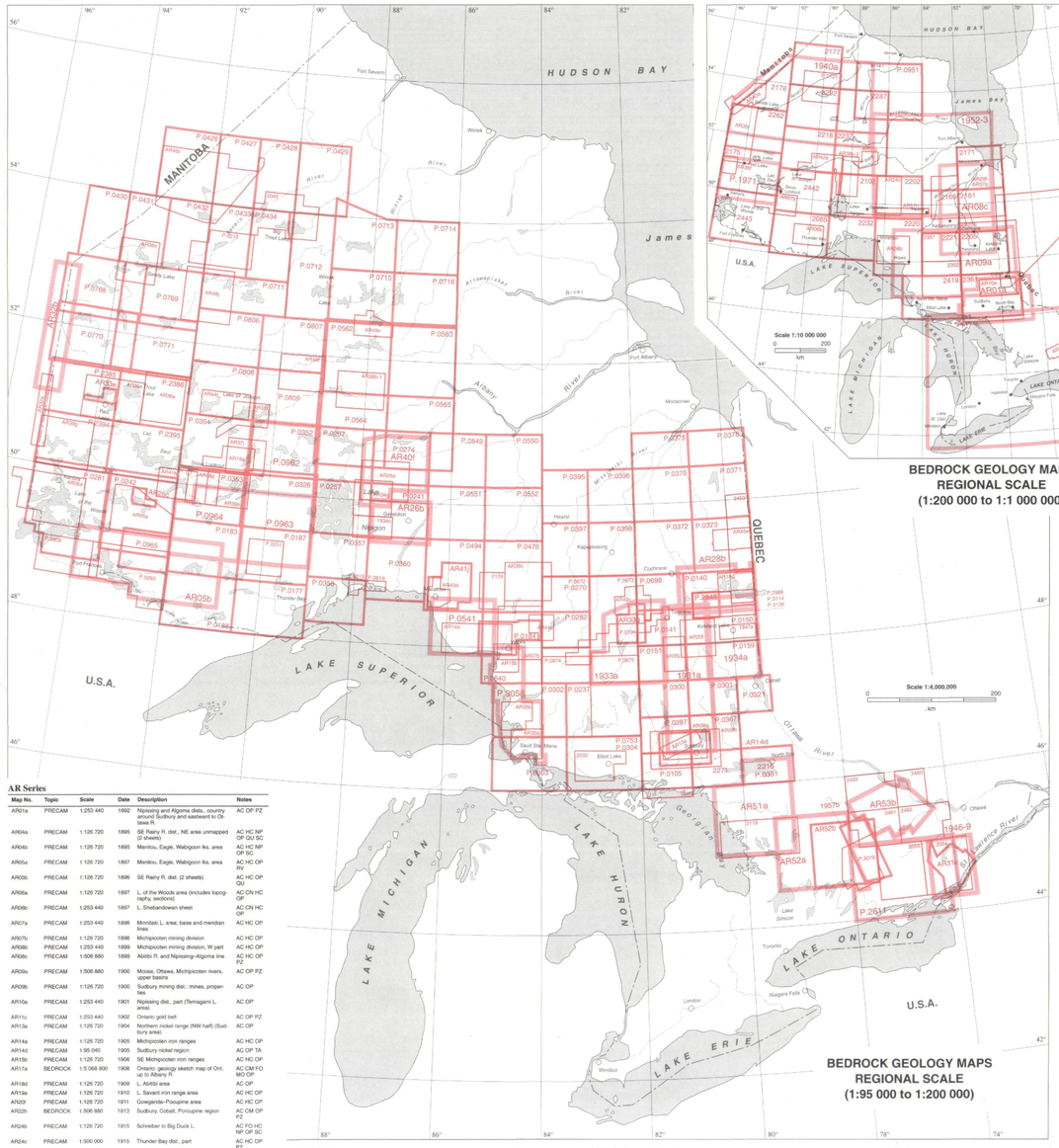

BEDROCK GEOLOGY MAPS
REGIONAL SCALE
(1:200 000 to 1:1 000 000)

BEDROCK GEOLOGY MAPS
REGIONAL SCALE
(1:1 000 000 AND LESS DETAILED)

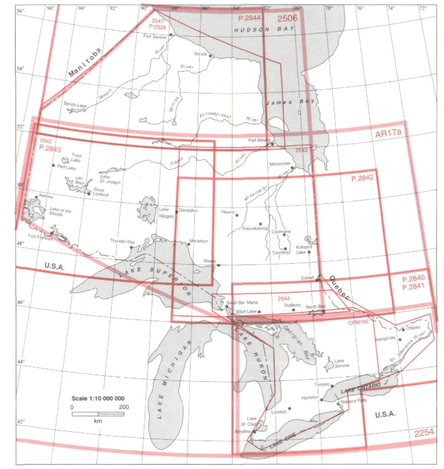

MINERAL DEPOSITS MAPS
(EXCLUDING INDUSTRIAL MINERALS)
SCALES MORE DETAILED THAN 1:300 000

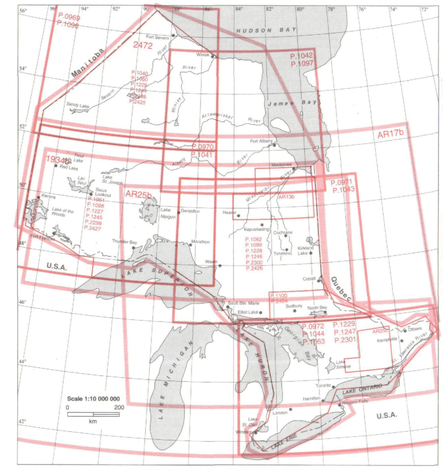

MINERAL DEPOSITS MAPS
(EXCLUDING INDUSTRIAL MINERALS)
SCALES 1:300 000 AND LESS DETAILED

BEDROCK GEOLOGY MAPS
REGIONAL SCALE
(1:95 000 to 1:200 000)

AR Series

Map No.	Topic	Scale	Date	Description	Notes
AR01a	PRECAM	1:253 440	1892	Nipissing and Algoma dists., country between Sudbury and eastward to Ottawa R.	AC OP PZ
AR04a	PRECAM	1:126 720	1895	SE Rainy R. dist., NE area unmapped (2 sheets)	AC HC NP OP QU SC
AR04b	PRECAM	1:126 720	1895	Manitou, Eagle, Wabigoon lks. area	AC HC NP OP SC
AR05a	PRECAM	1:126 720	1897	Manitou, Eagle, Wabigoon lks. area	AC OP RV
AR05b	PRECAM	1:126 720	1896	SE Rainy R. dist. (2 sheets)	AC HC OP QU
AR06a	PRECAM	1:126 720	1897	L. of the Woods area (includes topography, sections)	AC CN HC OP
AR06b	PRECAM	1:253 440	1897	L. Shebandowan sheet	AC CN HC OP
AR07a	PRECAM	1:253 440	1898	Minnitaki L. area: base and meridian lines	AC HC OP
AR07b	PRECAM	1:126 720	1898	Michipicoten mining division	AC HC OP
AR08b	PRECAM	1:253 440	1898	Michipicoten mining division, W part	AC HC OP
AR09c	PRECAM	1:506 880	1899	Abitibi R. and Nipissing–Algoma line	AC HC OP PZ
AR09a	PRECAM	1:506 880	1900	Moose, Ottawa, Michipicoten rivers, upper basins	AC OP PZ
AR09b	PRECAM	1:126 720	1900	Sudbury mining dist.; mines, properties	AC OP
AR10a	PRECAM	1:253 440	1901	Nipissing dist., part (Temagami L. area)	AC OP
AR11c	PRECAM	1:253 440	1902	Ontario gold belt	AC OP PZ
AR13a	PRECAM	1:126 720	1904	Northern nickel range (NW half) (Sudbury area)	AC OP
AR14a	PRECAM	1:126 720	1905	Michipicoten iron ranges	AC HC OP
AR14d	PRECAM	1:95 040	1905	Sudbury nickel region	AC OP TA
AR15b	PRECAM	1:126 720	1906	SE Michipicoten iron ranges	AC HC OP
AR17a	BEDROCK	1:5 068 800	1908	Ontario; geology sketch map of Ont. up to Albany R.	AC CM FO MO OP
AR18d	PRECAM	1:126 720	1909	L. Abitibi area	AC OP
AR19a	PRECAM	1:126 720	1910	L. Savant iron range area	AC HC OP
AR20f	PRECAM	1:126 720	1911	Cowganda–Pocupine area	AC HC OP
AR22h	BEDROCK	1:506 880	1913	Sudbury, Cobalt, Porcupine region	AC CM OP PZ
AR24b	PRECAM	1:126 720	1915	Schreiber to Big Duck L.	AC FO HC NP OP SC
AR24c	PRECAM	1:500 000	1915	Thunder Bay dist.; part	AC HC OP PZ
AR25a	PRECAM	1:253 440	1916	Kowkash gold area (1st ed.)	AC HC NP OP SC
AR25e	PRECAM	1:126 720	1917	Kowkash gold area (2nd ed.)	AC HC OP
AR26b	PRECAM	1:126 720	1917	Thunder B. dist. (along CNO railway)	AC HC OP
AR26c	PRECAM	1:126 720	1916	Dryden gold area	AC FO HC OP
AR28b	PRECAM	1:126 720	1919	Abitibi and Night Hawk lks. gold area	AC HC OP
AR29f	BEDROCK	1:500 000	1920	Abitibi, Mattagami and Missinaibi rivers	AC CM PZ
AR31c	PRECAM	1:126 720	1922	Leeds Co.	AC PZ
AR31f	PRECAM	1:126 720	1922	L. St. Joseph, E. sample locations	AC TA
AR32a	PRECAM	1:126 720	1922	Ontario–Manitoba boundary: Winnipeg R. to Bloodwin R.	AC HC MO OP SC TA
AR32b	PRECAM	1:126 720	1923	Ontario–Manitoba boundary: Bloodwin R. to 12th base line	AC HC MO
AR33e	PRECAM	1:95 040	1924	Red L. area	AC HC OP
AR33g	PRECAM	1:95 040	1924	Groundhog R. area	AC HC OP
AR34g	PRECAM	1:126 720	1925	Sachigo–Overman R. area	AC HC OP
AR35a	PRECAM	1:126 720	1926	Sault Ste. Marie area	AC OP PZ
AR35b	PRECAM	1:126 720	1926	Batchewana area	AC HC OP
AR35e	PRECAM	1:126 720	1926	Red L. gold area	AC HC OP
AR35f	PRECAM	1:253 440	1926	Red L. to Favourable L.; reconnaissance	AC HC
AR35j	PRECAM	1:95 040	1926	Grassy R. area	AC HC OP
AR36e	PRECAM	1:126 720	1927	Woman and Narrow lks. gold area	AC HC OP
AR36f	PRECAM	1:126 720	1927	Gammon R. area	AC HC OP
AR37j	PRECAM	1:126 720	1928	Savant L. gold area	AC HC OP
AR37p	PALEOZ	1:506 880	1928	Moose R. basin	AC HC MZ
AR38a	PRECAM	1:126 720	1929	Favourable L. to Sandy L. area	AC HC OP
AR38b–1	PRECAM	1:190 080	1929	Fort Hope area	AC HC
AR38b–2	PRECAM	1:253 440	1929	L. Nipigon to Albany R. (includes section showing land profile)	AC HC QU
AR38c	PRECAM	1:126 720	1929	Oba area (Nemegios–Roche tps. areas)	AC OP PZ
AR39g	PRECAM	1:95 040	1929	Sudbury Basin area	AC
AR39h	PRECAM	1:126 720	1930	Sturgeon L. area	AC HC OP
AR39p	PRECAM	1:126 720	1930	Minaki–Sydney L.	AC HC OP
AR40a	PRECAM	1:253 440	1931	Ontario–Manitoba Boundary, 12th base line eastward to Island L.	AC HC QU
AR40c	PRECAM	1:126 720	1931	Groundhog–Kamiskotia rivers area	AC HC
AR40d	PRECAM	1:95 040	1931	Heron B. area	AC HC
AR40f	PRECAM	1:126 720	1931	Kowkash–Ogoki R. area	AC HC OP
AR41i	PRECAM	1:95 040	1932	Sioux Lookout area	AC HC OP
AR41j	PRECAM	1:126 720	1932	Heron B.–White L. area	AC HC OP
AR42a	PRECAM	1:253 440	1933	Pashkokogan–Misehkow area	AC HC
AR44c	PRECAM	1:95 040	1935	Lochalsh–Missinaibi area	AC HC
AR44f	PRECAM	1:126 720	1935	Cat R.–Kawinogans L. area	AC HC
AR45a	PRECAM	1:126 720	1936	Windsuch R. area	AC HC MO
AR46c	PRECAM	1:126 720	1937	Stull L.–Sachigo R. area	AC HC
AR46d	PRECAM	1:126 720	1937	Superior Junction–Sturgeon L. area	AC HC
AR46f	PRECAM	1:126 720	1939	Crow R. area, E extension	AC MO
AR46j	PRECAM	1:126 720	1939	Windigo L. area	AC HC
AR49c	PRECAM	1:126 720	1940	Rowlandson L. (Mameigwess L.) area	AC HC
AR51a	PRECAM	1:126 720	1942	Parry Sound and Muskoka dists., part	AC HC OP PZ
AR51c	PRECAM	1:253 440	1942	Fort Hope area, E extension	AC HC PZ
AR51h	PRECAM	1:253 440	1942	Heaver–Longlac area, Trans–Canada highway	AC
AR52a	PRECAM	1:126 720	1943	Haliburton area (includes minerals)	AC OP PZ
AR52b	PRECAM	1:126 720	1943	North Hastings area (includes minerals)	AC OP PZ
AR53b	BEDROCK	1:126 720	1944	Renfrew area (includes minerals)	AC CM OP PZ

1900 Series

Map No.	Topic	Scale	Date	Description	Notes
1931a	BEDROCK	1:126 720	1935	Porcupine–Shining Tree area (2nd ed.)	CM HC OP RV
1933a	BEDROCK	1:126 720	1938	Kamiskotia–Ridout area (2nd ed.)	CM HC OP RV
1934a	BEDROCK	1:126 720	1943	Abitibi–Timiskaming area (2nd ed.)	CM HC OP PZ RV
1934c	PRECAM	1:126 720	1934	Namewaminikan (Sturgeon) R. area (preliminary)	CM
1940a	BEDROCK	1:506 880	1940	Pamour deposits	CM HC MO OP
1946–3	BEDROCK	1:1 267 200	1946	Ontario: geology map	CM NP OP SC TA
1946–9	PALEOZ	1:126 720	1946	SE Ontario (Rideau lks. area): Potsdam Sandstone (Cambrian)	AC
1947a	PRECAM	1:126 720	1953	Kirkland–Larder lks. region (preliminary)	AR MO OP
1952–3	PALEOZ	1:506 880	1952	James B. lowlands, S part	AC MZ
1957b	PRECAM	1:126 720	1972	Haliburton–Bancroft area (reprinted in 1988)	PZ RE RV
1958b	BEDROCK	1:1 267 200	1958	Ontario: geology map	CM NP OP SC

2000 Series

Map No.	Topic	Scale	Date	Description	Notes
2032	PRECAM	1:126 720	1963	Blind R.–Elliot L. area	AC MO OP
2045	PRECAM	1:126 720	1964	Big Trout L. area (includes bathymetry)	AC HC
2046	BEDROCK	1:253 440	1964	Timmins–Kirkland L. sheet	CM NP OP PZ SC
2053	PRECAM	1:126 720	1964	Madoc area	AC PZ
2054	PRECAM	1:126 720	1964	Gananoque area	AC OP PZ
2060	BEDROCK	1:253 440	1965	Attikokan–Lakehead sheet	CM RE RV
2102	BEDROCK	1:253 440	1966	Tashota–Geraldton sheet	CM RE
2103	BEDROCK	1:4 224 000	1965	Ontario: geology and principal mineral areas	CM NP OP SC
2108	BEDROCK	1:253 440	1967	Sault Ste. Marie–Elliot L. sheet	CM NP OP PZ SC
2115	BEDROCK	1:253 440	1967	Kenora–Fort Frances sheet	CM NP OP SC
2116	BEDROCK	1:253 440	1967	Chapleau–Foleyet sheet	CM MZ NP OP SC
2117	PALEOZ	1:1 013 760	1966	S Ontario: includes industrial mineral producers	AC CM NP OP SC
2118	PRECAM	1:126 720	1967	Perry Sound–Huntsville area	AC HC
2129	PRECAM	1:126 720	1966	Dayohesarah L. area	AC HC
2137	BEDROCK	1:253 440	1968	Nipigon–Schreiber sheet	CM NP OP SC
2161	BEDROCK	1:253 440	1968	Coral Rapids–Cochrane sheet	CM
2166	BEDROCK	1:253 440	1969	Hearst–Kapuskasing sheet	CM
2169	BEDROCK	1:253 440	1970	Sioux Lookout–Armstrong sheet	CM NP SC
2171	BEDROCK	1:253 440	1969	Moosonee sheet	CM
2175	BEDROCK	1:253 440	1970	Red L.–Birch L. sheet (reprinted in 1988)	CM RE
2177	BEDROCK	1:253 440	1969	Swan L.–Sachigo R. sheet	CM
2178	BEDROCK	1:253 440	1969	Stull L.–Sandy L. sheet	CM
2187	BEDROCK	1:253 440	1971	Sudbury–Cobalt sheet	CM NP OP SC
2190	BEDROCK	1:4 224 000	1970	Ontario: geology and principal mineral areas	CM NP OP SC
2197	BEDROCK	1:1 013 760	1971	Ontario geological map atlas: S sheet	CM NP OP SC
2198	BEDROCK	1:1 013 760	1971	Ontario geological map atlas: E central sheet	CM NP OP SC

2000 Series continued

Map No.	Topic	Scale	Date	Description	Notes
2199	BEDROCK	1:1 013 760	1971	Ontario geological map atlas: W central sheet	CM NP
2200	BEDROCK	1:1 013 760	1971	Ontario geological map atlas: NE sheet	CM NP
2201	BEDROCK	1:1 013 760	1971	Ontario geological map atlas: NW sheet	CM NP
2202	BEDROCK	1:253 440	1971	Caramat–Pagwa R. sheet	CM
2205	BEDROCK	1:253 440	1973	Timmins–Kirkland L. sheet (reprinted in 1988)	CM
2211	BEDROCK	1:4 224 000	1971	Ontario: geology and principal mineral collecting localities	CM NP OP SC
2216	PRECAM	1:126 720	1971	North Bay area	AC PZ
2218	BEDROCK	1:253 440	1975	Cat L.–Pickle L. Sheet	AC CM QU
2220	BEDROCK	1:253 440	1972	Mackluowedge–Wawa sheet	CM
2221	BEDROCK	1:253 440	1976	Chapleau–Foleyet sheet	AC CM MZ
2232	BEDROCK	1:253 440	1973	Nipigon–Schreiber sheet	CM
2237	BEDROCK	1:253 440	1972	Fort Hope–Lansdowne House sheet	CM
2254	PALEOZ	1:1 013 760	1972	S Ontario: includes industrial mineral producers	CM NP OP SC
2262	BEDROCK	1:253 440	1973	Favourable L.–Berens L. sheet	CM
2271	PRECAM	1:126 720	1974	Bunexish area	AC PZ
2277	BEDROCK	1:36 336 000	1973	Ontario: geology and principal mineral collecting localities	CM NP OP
2287	BEDROCK	1:253 440	1974	Winisk L. sheet	AC CM PZ QU
2292	BEDROCK	1:253 440	1974	Big Trout L.–N Caribou L. sheet	AC CM QU
2351	BEDROCK	1:250 000	1976	Foleyet area	CM MZ
2352	BEDROCK	1:250 000	1977	Chapleau area	AC CM MZ
2360	PRECAM	1:126 720	1976	Sudbury–Manitoulin area	CM PZ
2361	BEDROCK	1:253 440	1977	Sudbury–Cobalt sheet	CM PZ
2389	BEDROCK	1:4 224 000	1977	Ontario: geology and principal mineral areas	CM NP OP
2392	BEDROCK	1:1 013 760	1979	Ontario geological map atlas: S sheet	CM NP
2393	BEDROCK	1:1 013 760	1979	Ontario geological map atlas: E central sheet	CM NP
2418	BEDROCK	1:800 000	1978	S Ontario: geology and highway map	CM NP OP SC
2419	BEDROCK	1:253 440	1979	Sault Ste. Marie–Elliot L. sheet	CM PZ
2440	BEDROCK	1:800 000	1981	N Ontario: geology and highway map	CM NP OP SC
2441	BEDROCK	1:800 000	1979	S Ontario: geology and highway map (reprinted in 1988)	CM
2442	BEDROCK	1:253 440	1980	Sioux Lookout–Armstrong sheet	CM
2443	BEDROCK	1:253 440	1981	Kenora–Fort Frances sheet	CM
2453	PRECAM	1:100 000	1982	Burnbush–Detour lks. area	AC
2459	PRECAM	1:100 000	1982	Renfrew Co. area: Pembroke sheet	AC PZ ST
2460	PRECAM	1:100 000	1982	Renfrew Co. area: Cobden sheet	AC PZ
2461	PRECAM	1:100 000	1982	Renfrew Co. area: Barry's B. sheet	AC PZ
2462	PRECAM	1:100 000	1982	Renfrew Co. area: Renfrew sheet	AC PZ
2484	BEDROCK	1:500 000	1984	Abitibi subprovince: lithostratigraphy (bilingual)	CM TA
2506	BEDROCK	1:1 000 000	1987	N Ontario: geology and highway map	CM
2541	BEDROCK	1:1 000 000	1991	Ontario geological map atlas: bedrock geology, N sheet	CM
2542	BEDROCK	1:1 000 000	1991	Ontario geological map atlas: bedrock geology, W central sheet	CM
2543	BEDROCK	1:1 000 000	1991	Ontario geological map atlas: bedrock geology, E central sheet	CM
2544	BEDROCK	1:1 000 000	1991	Ontario geological map atlas: bedrock geology, S sheet	CM
2545	BEDROCK	1:5 000 000	1991	Ontario geological map atlas: bedrock geology, explanatory notes	CM NP

P Series

Map No.	Topic	Scale	Date	Description	Notes
P.0069	PRECAM	1:253 440	1960	Big Trout L. area	NP OP SC
P.0105	BEDROCK	1:126 720	1966	Espanola sheet	CM RV
P.0121	PRECAM	1:253 440	1961	Big Trout L.–Severn R. area	
P.0139	BEDROCK	1:126 720	1962	Pamour sheet	CM
P.0140	PRECAM	1:126 720	1962	Iroquois Falls–L. Abitibi sheet	CM
P.0141	PRECAM	1:126 720	1962	Timmins sheet	
P.0150	BEDROCK	1:126 720	1962	Kinkland L. sheet	CM
P.0151	BEDROCK	1:126 720	1962	Gogama sheet	CM
P.0159	BEDROCK	1:126 720	1962	Elk L.–New Liskeard sheet	CM
P.0177	BEDROCK	1:126 720	1963	Lakehead–Shabandowan sheet	CM
P.0183	BEDROCK	1:126 720	1963	Ignace–Atikokan sheet	CM
P.0184	BEDROCK	1:126 720	1963	Michipicoten area	CM
P.0187	PRECAM	1:126 720	1963	Lac des Iles sheet	
P.0188	PRECAM	1:126 720	1963	Quetico sheet	
P.0194	PRECAM	1:126 720	1963	Timmins to Chapleau, highway 101	
P.0213	BEDROCK	1:126 000	1964	Muskrat dam L. area	CM
P.0237	BEDROCK	1:126 720	1977	Rocky Island L.–Biscotasing	CM RV
P.0241	BEDROCK	1:126 720	1984	Geraldton sheet	CM RV
P.0242	BEDROCK	1:126 720	1964	Manitou lks. sheet	CM
P.0251	PRECAM	1:126 720	1964	Dog R. Road area	
P.0256	BEDROCK	1:125 000	1964	Muskrat dam L. area	CM NP SC
P.0257	BEDROCK	1:126 720	1984	Nipigon sheet	CM RV
P.0267	BEDROCK	1:126 720	1984	Mojikit L. sheet	CM RV
P.0270	BEDROCK	1:126 720	1965	Fire R. sheet	CM OP
P.0271	BEDROCK	1:126 720	1965	Elsas sheet	CM NP OP SC
P.0274	BEDROCK	1:126 720	1984	Ogoki L. sheet	CM RV
P.0281	BEDROCK	1:126 720	1965	L. of the Woods sheet	CM
P.0282	BEDROCK	1:126 720	1965	Missinaibi L. sheet	CM
P.0283	BEDROCK	1:126 720	1965	Foleyet sheet	CM NP SC
P.0284	BEDROCK	1:126 720	1965	Chapleau sheet	CM NP SC
P.0285	BEDROCK	1:126 720	1965	Ridout sheet	CM NP SC
P.0287	BEDROCK	1:126 720	1967	Cartier sheet	CM RV
P.0293	BEDROCK	1:126 720	1965	Rainy L. sheet	CM
P.0300	BEDROCK	1:126 720	1967	Westree sheet	CM
P.0301	BEDROCK	1:126 720	1965	Maple Mountain sheet	CM
P.0302	BEDROCK	1:126 720	1977	Batchawana sheet	CM RV
P.0303	BEDROCK	1:126 720	1977	Sault Ste. Marie sheet	CM RV
P.0304	BEDROCK	1:126 720	1977	Bird R.–Elliot L. sheet	CM RV
P.0309	BEDROCK	1:126 720	1965	Rainy R. sheet	CM
P.0321	BEDROCK	1:126 720	1965	Haileybury sheet	CM
P.0326	BEDROCK	1:126 720	1965	Garden–Gordon L. sheet	CM
P.0352	BEDROCK	1:126 720	1966	Savant–Caribou lks. sheet	CM
P.0353	BEDROCK	1:126 720	1966	Minnitaki–Sturgeon lks. sheet	CM
P.0354	BEDROCK	1:126 720	1966	Melora L. sheet	CM
P.0355	BEDROCK	1:126 720	1966	Red L. sheet	CM NP SC
P.0357	BEDROCK	1:126 720	1966	Red Rock–Pina Portage sheet	CM
P.0358	BEDROCK	1:126 720	1966	Black B. sheet	CM
P.0360	BEDROCK	1:126 720	1966	Schreiber sheet	CM
P.0366	BEDROCK	1:126 720	1966	Lower English R. sheet	CM NP SC
P.0367	BEDROCK	1:126 720	1966	Capreol sheet	
P.0370	BEDROCK	1:126 720	1966	Otter Rapids sheet	CM
P.0371	BEDROCK	1:126 720	1966	Kesagami L. sheet	CM
P.0372	BEDROCK	1:126 720	1966	Cochrane sheet	CM
P.0373	BEDROCK	1:126 720	1966	Burntbush R. sheet	CM
P.0375	BEDROCK	1:126 720	1966	Onakawana sheet	CM

P Series continued

Map No.	Topic	Scale	Date	Description	Notes
P.0376	BEDROCK	1:126 720	1966	Parkridge R. sheet	CM
P.0381	PRECAM	1:126 720	1968	North Bay sheet	UA
P.0394	PRECAM	1:126 720	1967	Tomiko sheet	NP SC
P.0395	BEDROCK	1:126 720	1967	Ptvabaska R. sheet	CM
P.0396	BEDROCK	1:126 720	1967	Little Long Rapids sheet	CM
P.0397	BEDROCK	1:126 720	1967	Hearst sheet	CM
P.0398	BEDROCK	1:126 720	1967	Kapuskasing sheet	CM
P.0406	BEDROCK	1:126 720	1967	Trout L.–Birch L.	CM NP SC
P.0407	BEDROCK	1:126 720	1967	Lac Seul sheet	CM NP SC
P.0415	PRECAM	1:126 720	1967	Burwash sheet	NP SC
P.0426	BEDROCK	1:126 720	1967	Stull L. sheet	CM
P.0427	BEDROCK	1:126 720	1967	Swain L. sheet	CM
P.0428	BEDROCK	1:126 720	1967	Blackbear R. sheet	CM
P.0429	BEDROCK	1:126 720	1967	Wilgoyo R. sheet	CM
P.0430	BEDROCK	1:126 720	1967	Vermeulay L. sheet	CM
P.0431	BEDROCK	1:126 720	1967	Finger L. sheet	CM
P.0432	BEDROCK	1:126 720	1967	Rottenfish R. sheet	CM
P.0433	BEDROCK	1:126 720	1967	Muskeadam L. sheet	CM
P.0434	BEDROCK	1:126 720	1967	Mekoop L. sheet	CM
P.0476	BEDROCK	1:126 720	1968	Homepayne sheet	CM
P.0494	PRECAM	1:126 720	1968	Manitouwadge sheet	MO PZ
P.0526	BEDROCK	1:1 584 000	1969	Northern Patricia Portion: known and interpreted bedrock geology	CM GP
P.0541	BEDROCK	1:126 720	1969	Operation Pukaskwa: generalized bedrock geology, mineral occurrences	CM
P.0549	BEDROCK	1:126 720	1969	Wababimiga–Jog lks. sheet	CM
P.0550	BEDROCK	1:126 720	1969	Mammamattawa sheet	CM
P.0551	BEDROCK	1:126 720	1969	Caribou sheet	CM
P.0552	BEDROCK	1:126 720	1969	Pagwa R.–Calstock sheet	CM
P.0562	PRECAM	1:126 720	1969	Lansdowne House–Fort Hope sheet	
P.0563	PRECAM	1:126 720	1969	Attawapiskat R. sheet	
P.0564	PRECAM	1:126 720	1969	Attwood–Caribou lks. sheet	
P.0566	PRECAM	1:126 720	1969	Mesokatabin–Meichett lks. sheet	
P.0583	BEDROCK	1:126 720	1970	Kasabonika L. sheet	CM NP SC
P.0615	PRECAM	1:126 720	1970	St. Ignace L. and vicinity, W part	
P.0616	PRECAM	1:126 720	1970	St. Ignace L. and vicinity, E part	
P.0640	BEDROCK	1:126 720	1971	Wawa sheet	CM
P.0672	BEDROCK	1:126 720	1971	Missinaibi L. sheet	CM
P.0673	BEDROCK	1:126 720	1971	Ironwood L. sheet	CM
P.0674	BEDROCK	1:126 720	1971	Chapleau sheet	CM
P.0675	BEDROCK	1:126 720	1971	Opeepeesway–Rocky Island lks. sheet	CM
P.0698	BEDROCK	1:126 720	1971	Pamour sheet	CM
P.0711	BEDROCK	1:126 720	1971	Weagamow L. sheet	CM
P.0712	BEDROCK	1:126 720	1973	Wunnummin L.–Big Trout L. sheet	CM RV
P.0713	BEDROCK	1:126 720	1971	Kasabonika L.–Shibogama L. sheet	CM
P.0714	BEDROCK	1:126 720	1971	Winisksis Channel sheet	CM
P.0715	BEDROCK	1:126 720	1971	Wapikopa L. sheet	CM
P.0716	BEDROCK	1:126 720	1971	Winisk L. sheet	CM
P.0753	PRECAM	1:126 720	1972	Bird R.–Elliot L. sheet: subsurface stratigraphy	
P.0768	BEDROCK	1:126 720	1972	Deer L. sheet	CM
P.0769	BEDROCK	1:126 720	1972	Indian Village–Moose Mountain sheet	CM
P.0770	BEDROCK	1:126 720	1972	Poplar Hill–Pikangikum sheet	CM
P.0771	BEDROCK	1:126 720	1972	Sampson L.–Shearstone L. sheet	CM
P.0806	BEDROCK	1:126 720	1973	Upper Windigo L.–Horseshoe L. sheet	CM
P.0807	BEDROCK	1:126 720	1973	Forrester L.–Wigwascence L. sheet	CM
P.0808	BEDROCK	1:126 720	1973	Bamaji L.–L. St. Joseph sheet	CM
P.0809	BEDROCK	1:126 720	1973	Achaip L.–Misaikokun R. sheet	CM
P.0951	BEDROCK	1:253 440	1974	Winisk R. area	CM
P.0962	BEDROCK	1:126 720	1974	Cutlass L.–Pashkokogan L. sheet	CM TA
P.0963	BEDROCK	1:126 720	1974	Obonga L.–Lac des Iles sheet	CM TA
P.0964	BEDROCK	1:126 720	1974	Ignace–Graham sheet	CM TA
P.0965	BEDROCK	1:126 720	1974	Mine Centre–Emerine L. sheet	CM
P.1971	PRECAM	1:253 440	1978	W English R. and parts of Uchi and Wabigoon subprovinces: geology and struphile type mineralization	
P.2385	BEDROCK	1:126 720	1981	Red L. sheet	CM
P.2386	BEDROCK	1:126 720	1981	Trout L.–Birch L. sheet	CM
P.2394	BEDROCK	1:126 720	1981	Lower English R. sheet	CM
P.2395	BEDROCK	1:126 720	1981	Lac Seul sheet	CM
P.2611	BEDROCK	1:125 000	1985	Kingston area (reprinted in 1989 in 2 colours)	CM CO RE
P.2840	CHRON	1:1 013 760	1986	S Ontario, geochronology compilation: Ar–Ar and K–Ar isotopic ages	CM
P.2841	CHRON	1:1 013 760	1986	S Ontario, geochronology compilation: Rb–Sr, Nd–Sm, U–Pb, and other isotopic systems	CM
P.2842	CHRON	1:1 013 760	1986	E central Ontario, geochronology compilation: all isotopic systems	CM
P.2843	CHRON	1:1 013 760	1986	W central Ontario, geochronology compilation: all isotopic systems	CM
P.2844	CHRON	1:1 013 760	1986	NW Ontario, geochronology compilation: all isotopic systems	
P.2848	PRECAM	1:100 000	1985	Mattheson area: sonic drilling program	
P.2986	PRECAM	1:100 000	1987	L. Abitibi–Mattheson area: bedrock drilling	TA
P.3058	PALEOZ	1:100 000	1987	Jacobsville Fm. and associated units	
P.3079	PRECAM	1:126 720	1987	Burleigh Falls–Bancroft–Madoc area	
P.3114	PRECAM	1:100 000	1989	Matheson area: sonic drilling program; bedrock drilling	TA
P.3136	PRECAM	1:100 000	1989	L. Abitibi–Matheson area: sonic drilling program	

OFM Series

Map No.	Topic	Scale	Date	Description	Notes
OFM182	PRECAM	1:1 013 760	1991	Extension of Grenville basement beneath SW Ont.: rock types, tectonic subdivisions	

Notes

AC Map accompanies a report.
AR Map available only with report it accompanies.
CM Compilation map.
CN Funded and/or authored by, and available from the federal Geological Survey of Canada.
CO Colour format.
FO Map is bound in accompanying report as a folklost figure.
GP Minor geophysical data included.
HC Historic canoe route data included on map.
MO Minor mineral deposits data included.
MO Monochrome format (black & white / red & white).
MZ Minor Mesozoic geology data included.
NP Not plotted on map face.
OP Map was out of print as determined from most current inventory available. This may or may not apply to the report it accompanies; verify through the current Publications Price List.
PZ Minor Paleozoic geology data included.
QU Minor Quaternary geology data included.
RE Reprinted with change to some aspect of the original format (usually typified by printing in 2 colours only), exempting revision.
RV Revised version, originally issued at an earlier date
SC Superceded by a more recent map.
ST This map is a stereo one of a set.
TA Map depicts 2 or more areas and/or insets. The scale given is that of the area most prominently displayed cartographically.
UA Area name unofficial.

AR Series

Map No.	Topic	Scale	Date	Description	Notes
AR07c	MINDEP	1:158 400	1898	Hastings, Renfrew counties: corundum deposits	AC OP
AR07d	MINDEP	1:190 080	1898	Vermilion R. gold–bearing sands	AC FO HC MO OP
AR08a	MINDEP	1:31 680	1899	Wawa L. area: mining claims	AC MO OP
AR13b	MINDEP	1:506 880	1904	Algoma, Nipissing dists., N parts: gypsum, iron, lignite deposits	AC MO OP
AR14c	MINDEP	1:10 800	1905	Coleman Tp.: vein locations	AC MO
AR16d	MINDEP	1:1200	1907	Coleman Tp.: mining properties index sheet	AC MO
AR16e	MINDEP	1:55 440	1907	Bloom L. area (includes Mickle, Farr tps.)	AC HC MO OP
AR17