

LOWER DETOUR LAKE

3014961

3014962

3015038

L4770

L4765

L4760

L4755

L4750

L4745

L4740

L4735

L4730

L4725

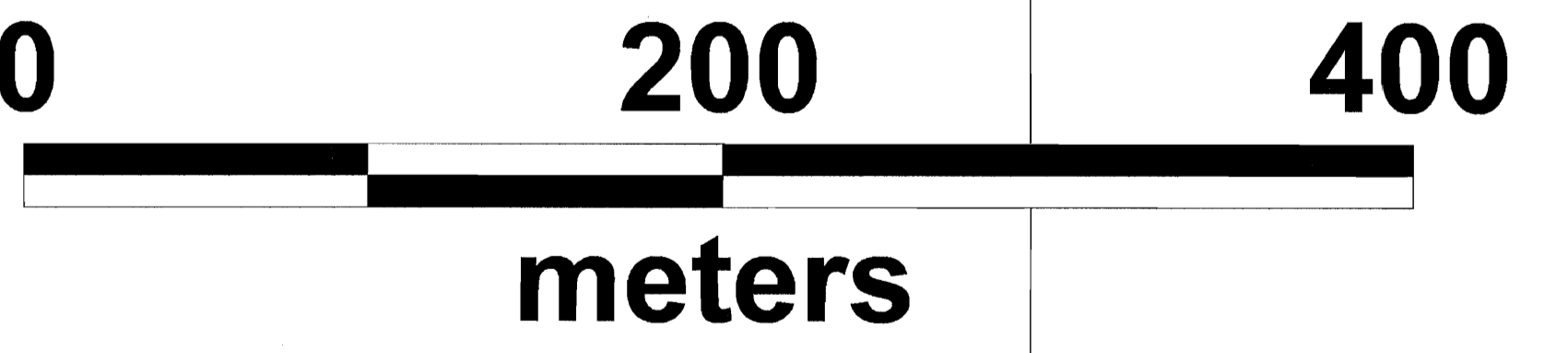
L4720

L4715

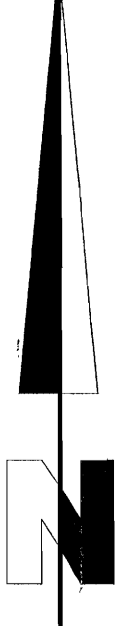
L4710

L4705

L4700



ASTRONOMIC



FALCONBRIDGE LIMITED

Exploration Division Timmins, ONTARIO

Detour-Normetal Project (PN 602)

LDL-001 VTEM Survey Results
Total Field Magnetics (corrected)
25 nT Contour Interval

TRACED: DFR	DATE:	NTS:	PROJECT:
DRAWN: DFR	DATE:	MAP No:	FILE:
SUPERVISED: N.D.	DATE:	1:25,000	
REVISED:	DATE:		

3019077

3019078

L4700 57,600

L4705 57,600

L4710 57,600

L4715 57,600

L4720 57,600

L4725 57,600

L4730 57,600

L4735 57,600

L4740 57,600

L4745 57,600

L4750 57,600

L4755 57,600

L4760 57,600

L4765 57,600

L4770 57,600

L4775 57,600

L4780 57,600

L4785 57,600

L4790 57,600

L4795 57,600

L4800 57,600

L4805 57,600

L4810 57,600

L4815 57,600

L4820 57,600

L4825 57,600

L4830 57,600

L4835 57,600

L4840 57,600

L4845 57,600

L4850 57,600

L4700 57,600

L4705 57,600

L4710 57,600

L4715 57,600

L4720 57,600

L4725 57,600

L4730 57,600

L4735 57,600

L4740 57,600

L4745 57,600

L4750 57,600

L4755 57,600

L4760 57,600

L4765 57,600

L4770 57,600

L4775 57,600

L4780 57,600

L4785 57,600

L4790 57,600

L4795 57,600

L4800 57,600

L4805 57,600

L4810 57,600

L4815 57,600

L4820 57,600

L4825 57,600

L4830 57,600

L4835 57,600

L4840 57,600

L4845 57,600

L4850 57,600

L4700 57,600

L4705 57,600

L4710 57,600

L4715 57,600

L4720 57,600

L4725 57,600

L4730 57,600

L4735 57,600

L4740 57,600

L4745 57,600

L4750 57,600

L4755 57,600

L4760 57,600

L4765 57,600

L4770 57,600

L4775 57,600

L4780 57,600

L4785 57,600

L4790 57,600

L4795 57,600

L4800 57,600

L4805 57,600

L4810 57,600

L4815 57,600

L4820 57,600

L4825 57,600

L4830 57,600

L4835 57,600

L4840 57,600

L4845 57,600

L4850 57,600

L4700 57,600

L4705 57,600

L4710 57,600

L4715 57,600

L4720 57,600

L4725 57,600

L4730 57,600

L4735 57,600

L4740 57,600

L4745 57,600

L4750 57,600

L4755 57,600

L4760 57,600

L4765 57,600

L4770 57,600

L4775 57,600

L4780 57,600

L4785 57,600

L4790 57,600

L4795 57,600

L4800 57,600

L4805 57,600

L4810 57,600

L4815 57,600

L4820 57,600

L4825 57,600

L4830 57,600

L4835 57,600

L4840 57,600

L4845 57,600

L4850 57,600

L4700 57,600

L4705 57,600

L4710 57,600

L4715 57,600

L4720 57,600

L4725 57,600

L4730 57,600

L4735 57,600

L4740 57,600

L4745 57,600

L4750 57,600

L4755 57,600

L4760 57,600

L4765 57,600

L4770 57,600

L4775 57,600

L4780 57,600

L4785 57,600

L4790 57,600

L4795 57,600

L4800 57,600

L4805 57,600

L4810 57,600

L4815 57,600

L4820 57,600

L4825 57,600

L4830 57,600

L4835 57,600

L4840 57,600

L4845 57,600

L4850 57,600

LOWER DETOUR LAKE

3014962

3014961

3015038

+

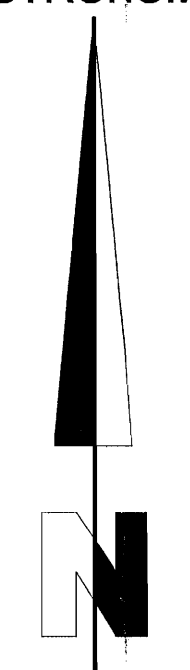
+

+

+



ASTRONOMIC



FALCONBRIDGE LIMITED			
Exploration Division		Timmins, ONTARIO	
Detour-Normetal Project (PN 602)			
LDL-001 VTEM Survey Results			
EM Readings (7.540ms)			
(pV/(A/m ⁴))			
TRACED : DRR	DATE :	NTS :	PROJECT :
DRAWN : DFR	DATE :	MAP No:	FILE:
SUPERVISED : N.D.	DATE :	1:25,000	
REVISED:	DATE:		

3019077

3019078

L4700

L4705

L4710

L4715

L4720

L4725

L4730

L4735

L4740

L4745

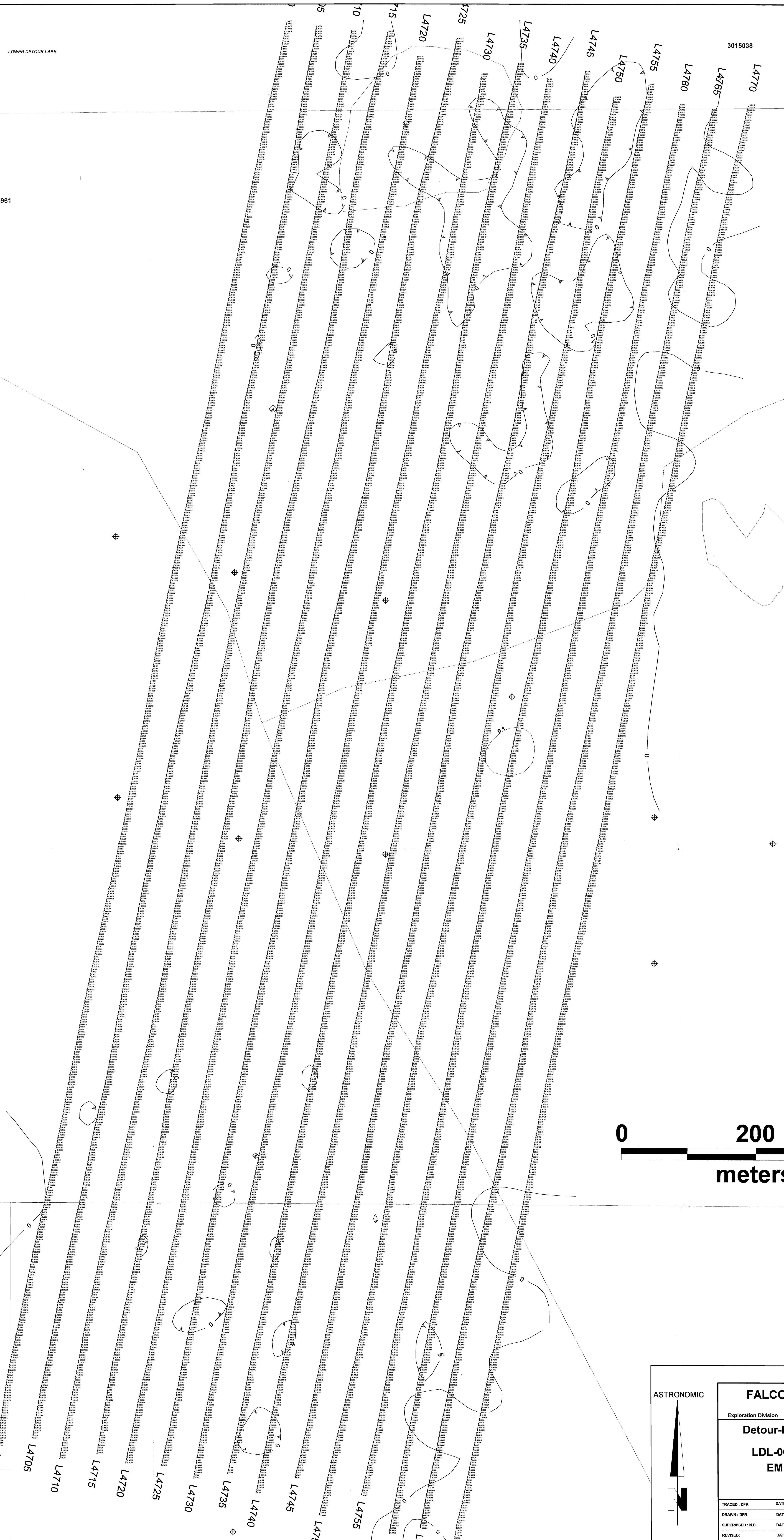
L4750

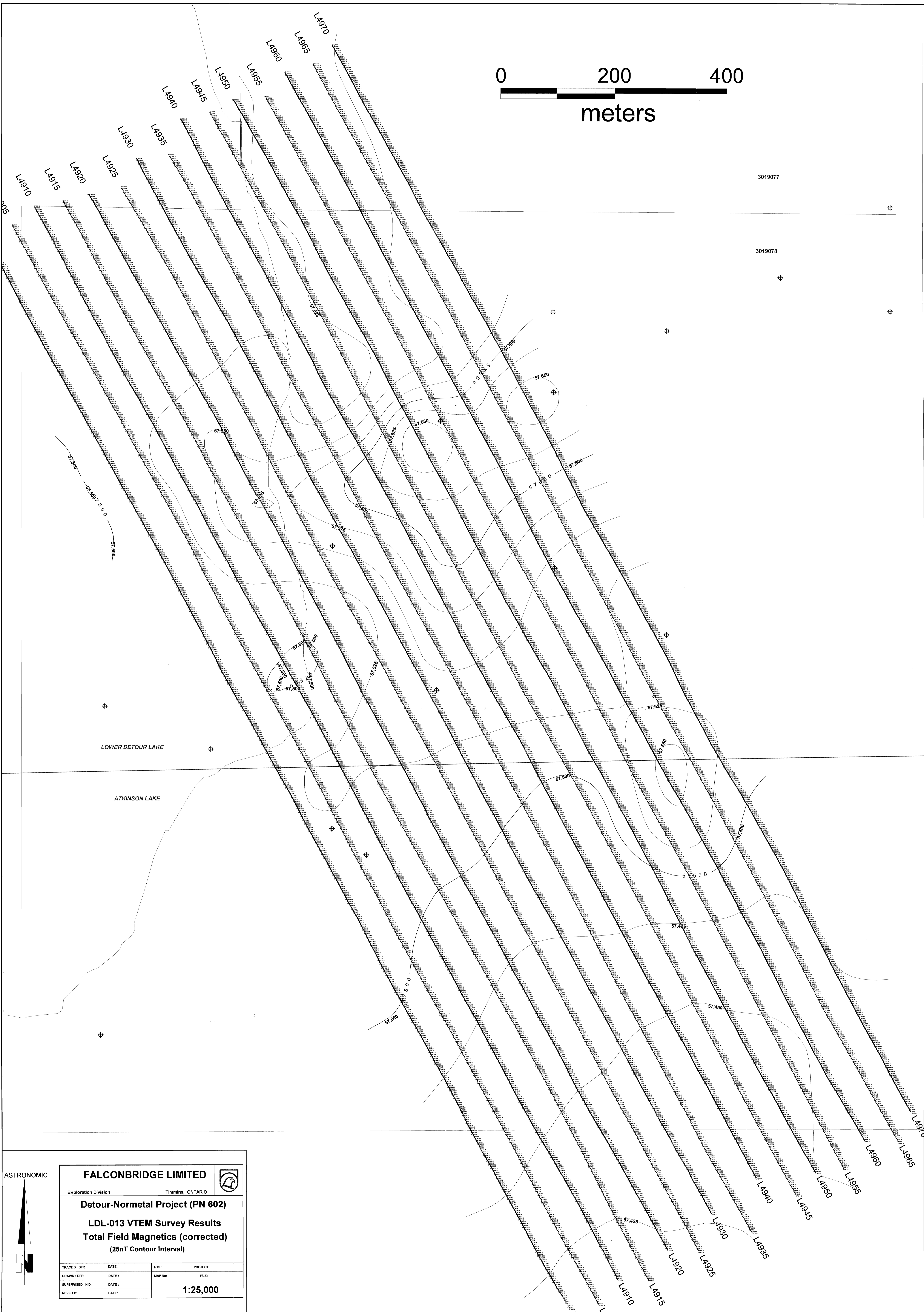
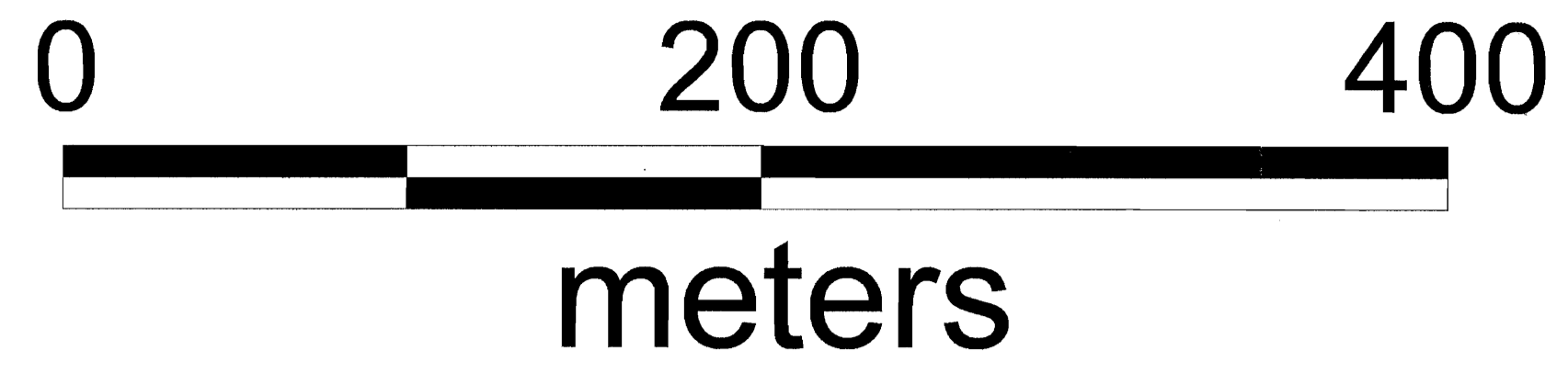
L4755

L4760

L4765

L4770





ASTRONOMIC

FALCONBRIDGE LIMITED

Exploration Division Timmins, ONTARIO

Detour-Normetal Project (PN 602)

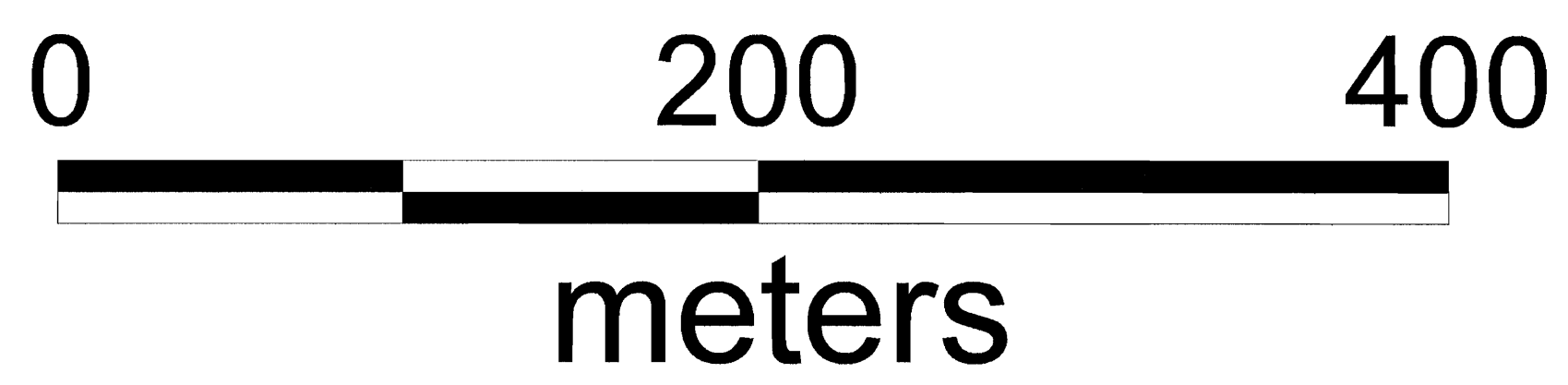
LDL-013 VTEM Survey Results

Total Field Magnetics (corrected)

(25nT Contour Interval)

TRACED: DFR	DATE:	MIS:	PROJECT:
DRAWN: DFR	DATE:	MAP No:	FILE:
SUPERVISED: N.D.	DATE:		
REVISED:	DATE:		

1:25,000



ASTRONOMIC

FALCONBRIDGE LIMITED

Exploration Division Timmins, ONTARIO

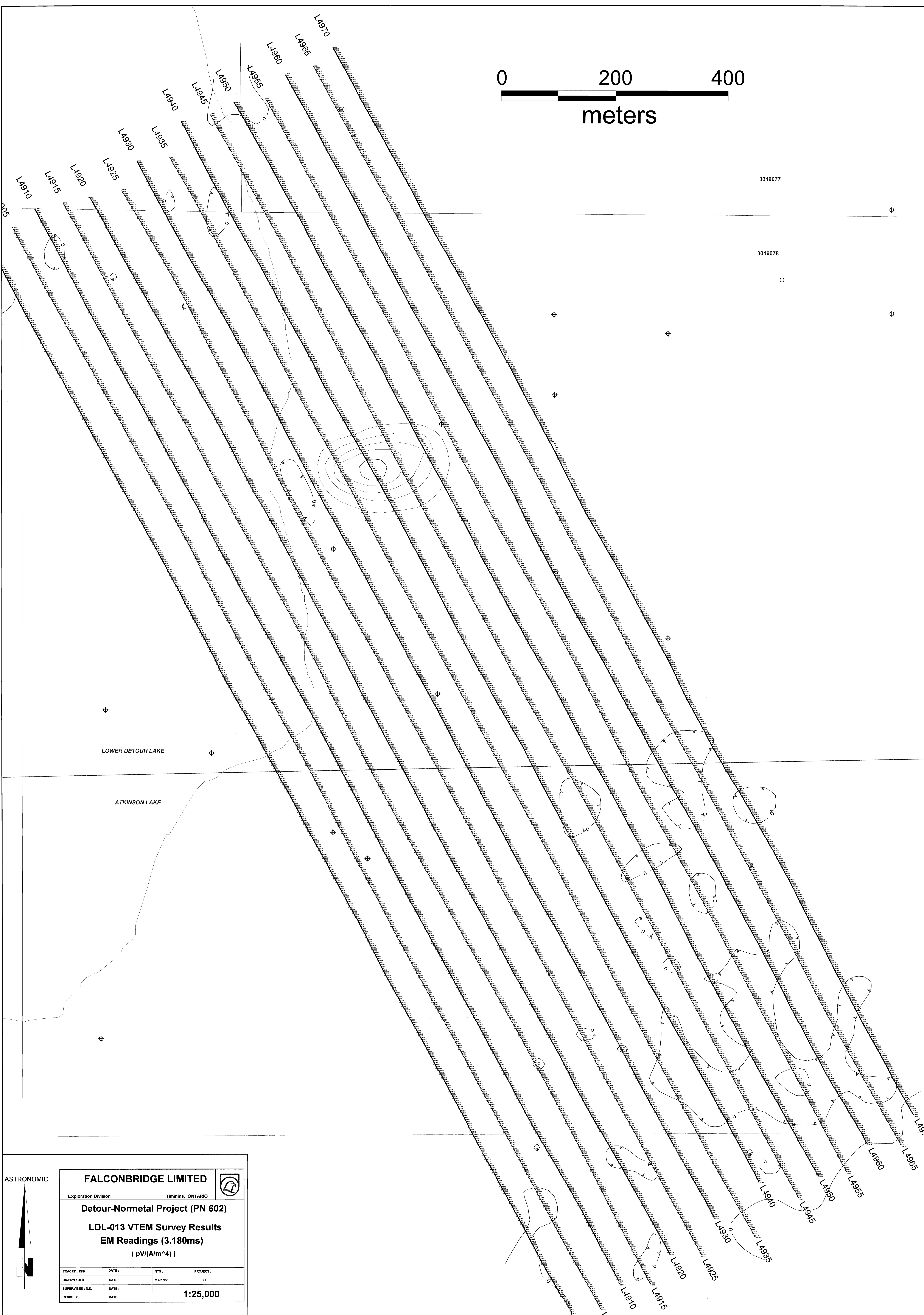
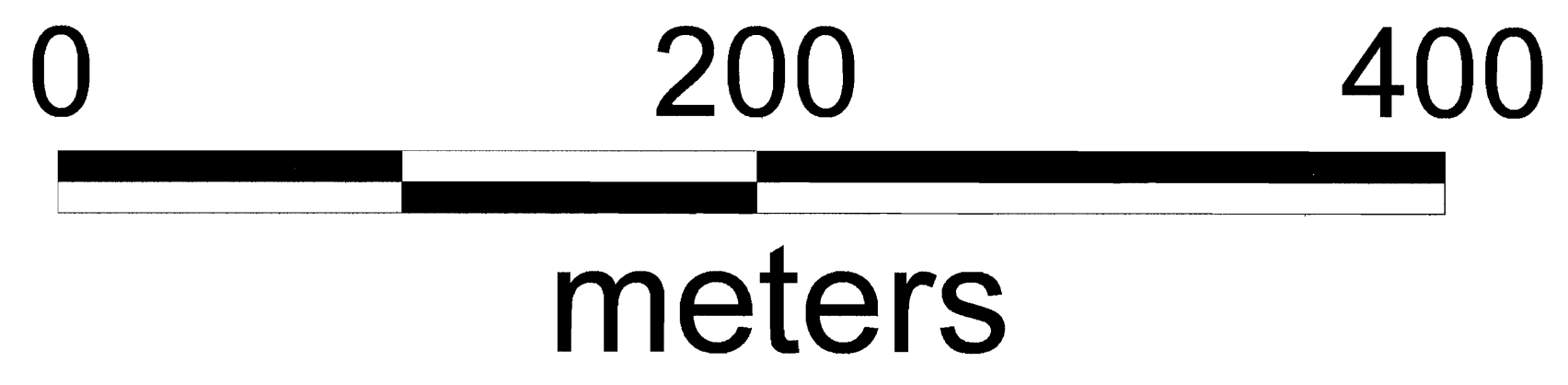
Detour-Normetal Project (PN 602)

LDL-013 VTEM Survey Results

EM Readings (0.480ms)

(pV/(A/m⁴))

TRACED: DFR	DATE:	NTS:	PROJECT:
DRAWN: DFR	DATE:	MAP No:	FILE:
SUPERVISED: N.D.	DATE:	1:25,000	
REVISED:	DATE:		



ASTRONOMIC

FALCONBRIDGE LIMITED

Exploration Division Timmins, ONTARIO

Detour-Normetal Project (PN 602)

LDL-013 VTEM Survey Results

EM Readings (3.180ms)

(pV/(A/m⁴))

TRACED: DFR	DATE:	RTS:	PROJECT:
DRAWN: DFR	DATE:	MAP No:	FILE:
SUPERVISED: N.D.	DATE:	1:25,000	
REVISED:	DATE:		

ASTRONOMIC

FALCONBRIDGE LIMITED

Exploration Division
Timmins, ONTARIO

Detour-Normal Project (PN 602)

LDL-013 VTEM Survey Results
(pV/(A/m²))

PROJECT: 098	DATE:	YRS:	PROJECT:
ISSUE: 001	DATE:	MAP/REV:	FILE:
SUBMITTED: N/A	DATE:		
REVISED:	DATE:		

1:25,000

