
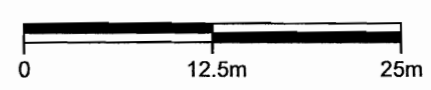


Claim # 4213362

GW-07-01 AZ. 260 / DIP -45°



Sample # / Rb ppm / metres
 135882 363.0 1.60
 Assays <100 not plotted



SOLITAIRE MINERALS CORP.

WEBB PROPERTY
 WEBB TWP.- PATRICIA MINING DIVISION

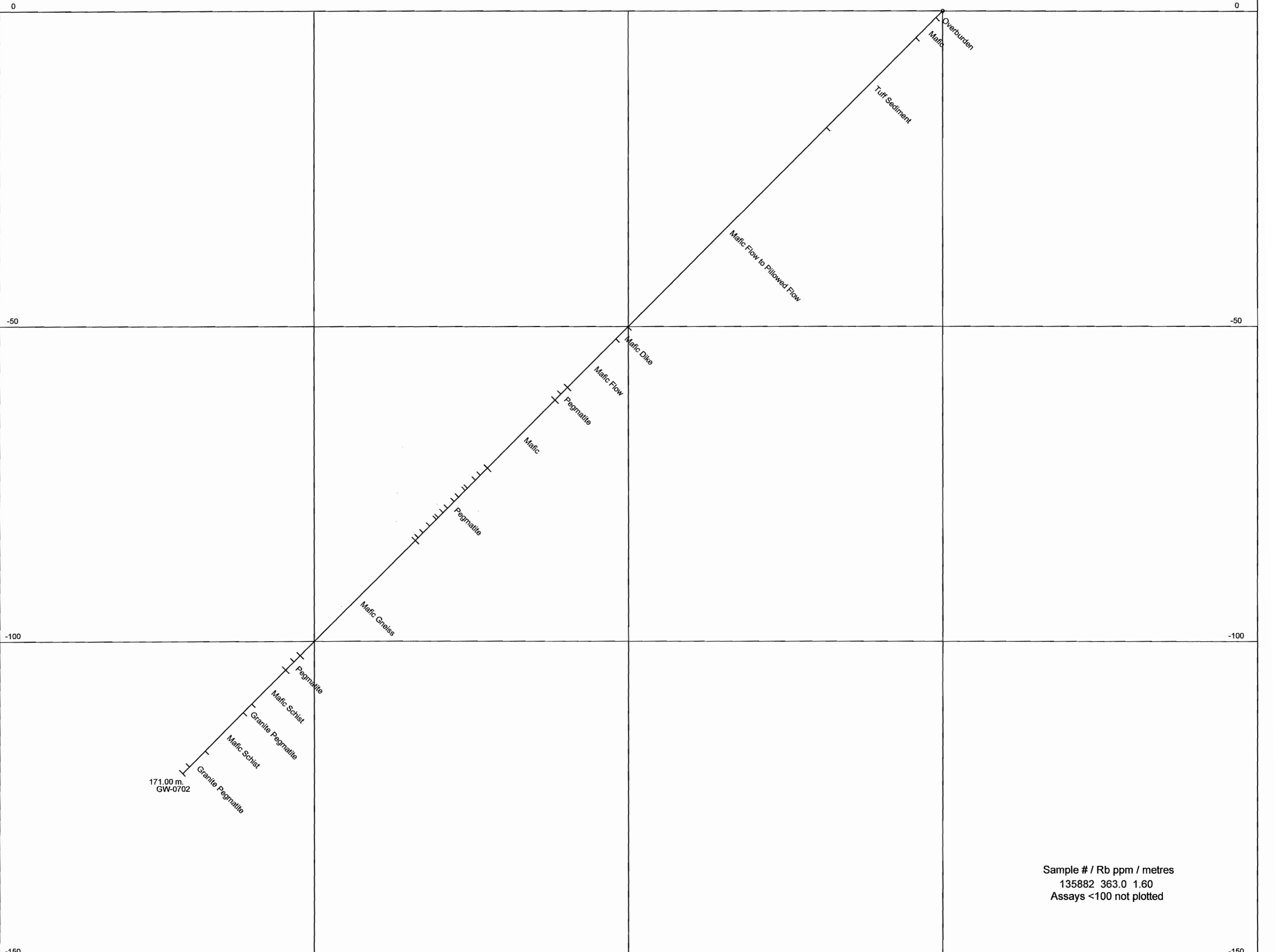
DRILL SECTION
GW-07-01 - 532900E / 5529211N

NAD - 83 ZONE 15 LOOKING NORTH 350°
 NOVEMBER 2007

CLARK EXPLORATION CONSULTING

Claim # 4213362

GW-07-02 AZ. 260 / DIP -45°



SOLITAIRE MINERALS CORP.
WEBB PROPERTY
 WEBB TWP. - PATRICIA MINING DIVISION

DRILL SECTION
GW-07-02 - 532941E / 5529180N

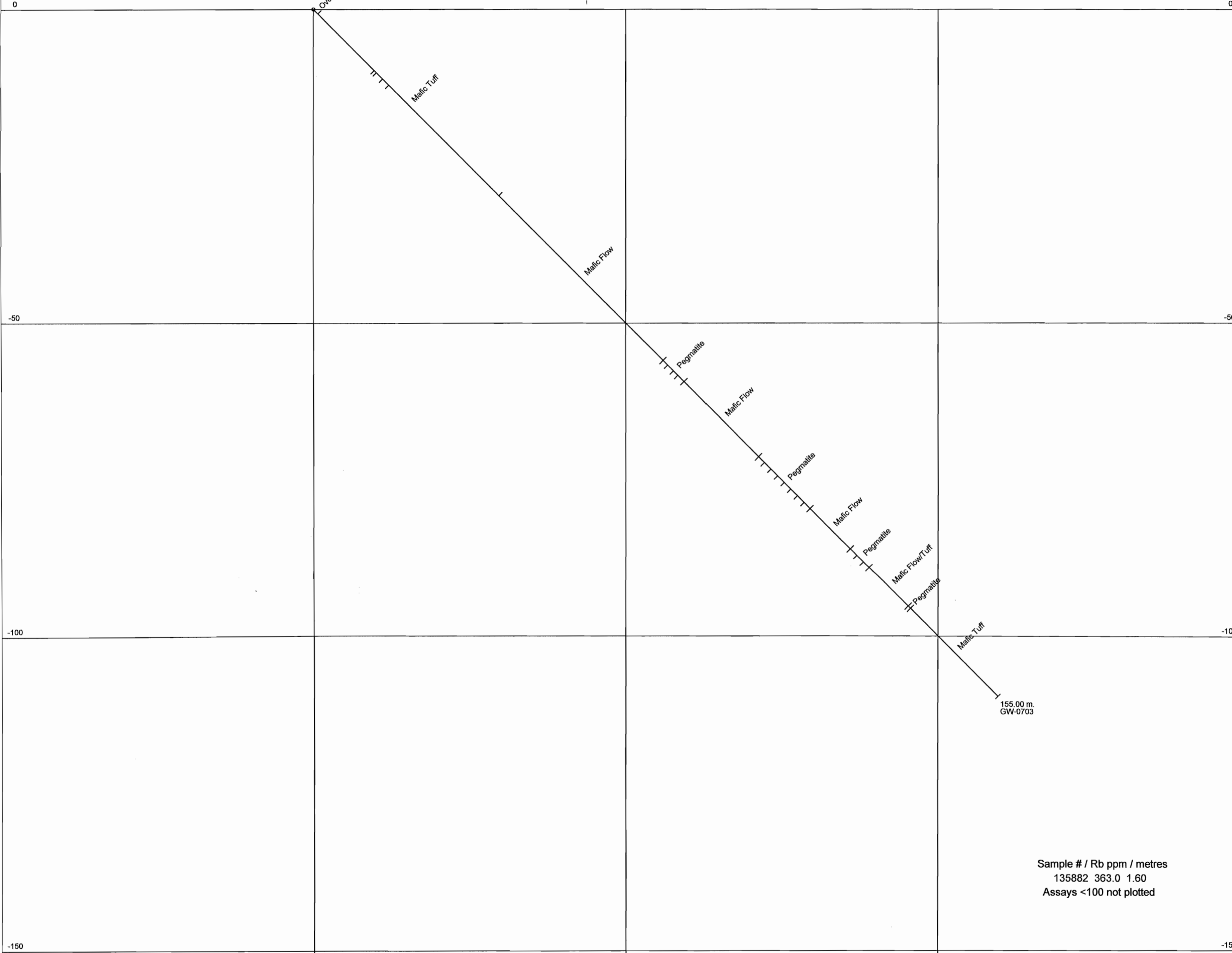
NAD - 83 ZONE 15	LOOKING NORTH 350°
NOVEMBER 2007	

CLARK EXPLORATION CONSULTING

Claim # 4213362

GW-07-03 AZ. 80° / DIP -45°

Overburden



155.00 m.
GW-0703

Sample # / Rb ppm / metres
135882 363.0 1.60
Assays <100 not plotted



SOLITAIRE MINERALS CORP.

WEBB PROPERTY
WEBB TWP. - PATRICIA MINING DIVISION

DRILL SECTION
GW-07-03 - 532744E / 5529319N

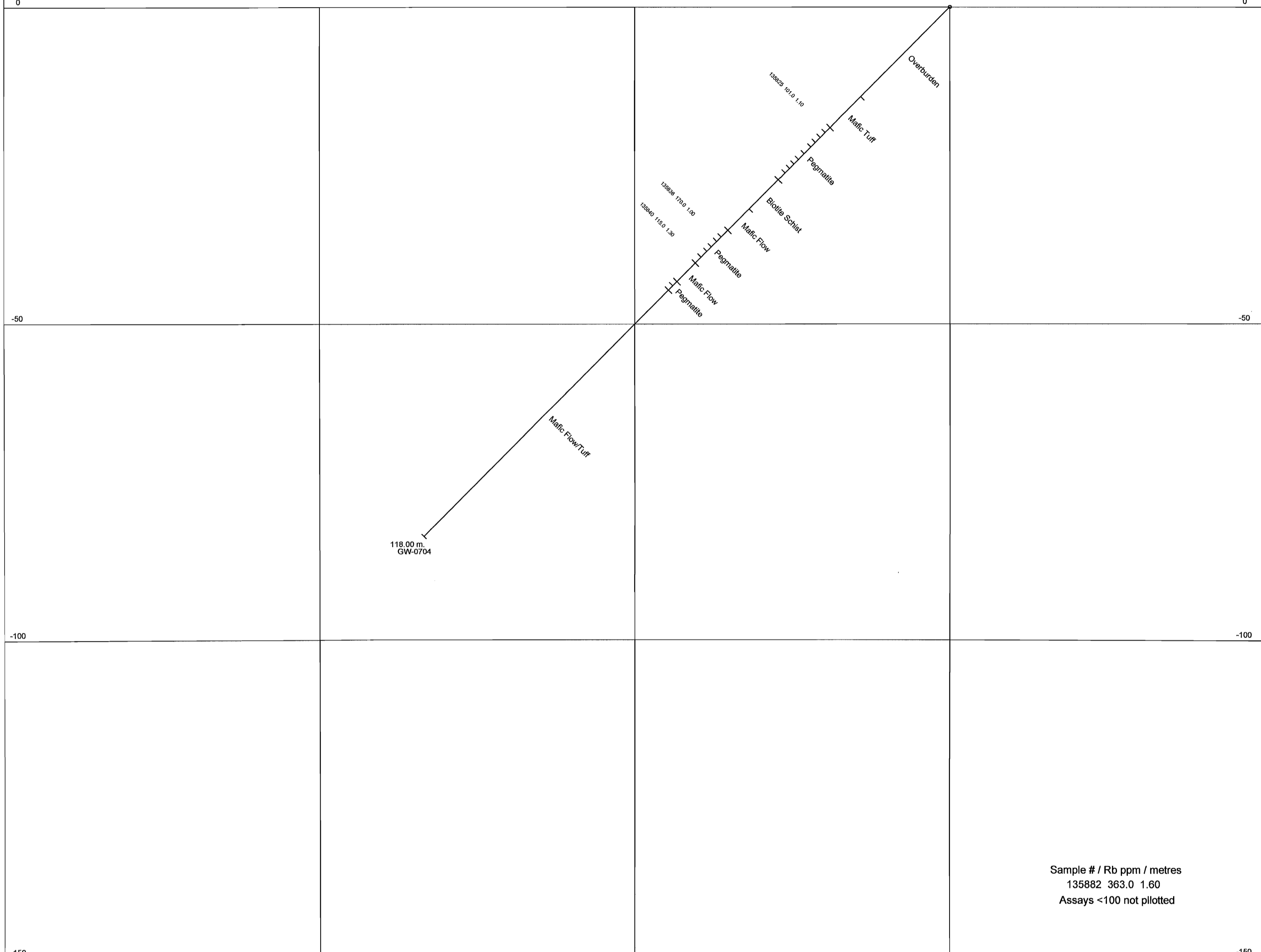
NAD - 83 ZONE 15
NOVEMBER 2007

LOOKING NORTH 350°

CLARK EXPLORATION CONSULTING

Claim # 4213362

GW-07-04 AZ. 260° / DIP -45°



118.00 m
GW-07-04

Sample # / Rb ppm / metres
135882 363.0 1.60
Assays <100 not plotted



SOLITAIRE MINERALS CORP.

WEBB PROPERTY
WEBB TWP. - PATRICIA MINING DIVISION


DRILL SECTION
GW-07-04 - 532944E / 5529042N

NAD - 83 ZONE 15	LOOKING NORTH 350°
NOVEMBER 2007	

CLARK EXPLORATION CONSULTING

Claim # 4213362

GW-07-05 AZ. 260° / DIP -45°



Sample # / Rb ppm / metres
 135882 363.0 1.60
 Assays <100 not plotted

SOLITAIRE MINERALS CORP.

WEBB PROPERTY
 WEBB TWP.- PATRICIA MINING DIVISION

DRILL SECTION
 GW-07-05 - 532923E / 5529105N

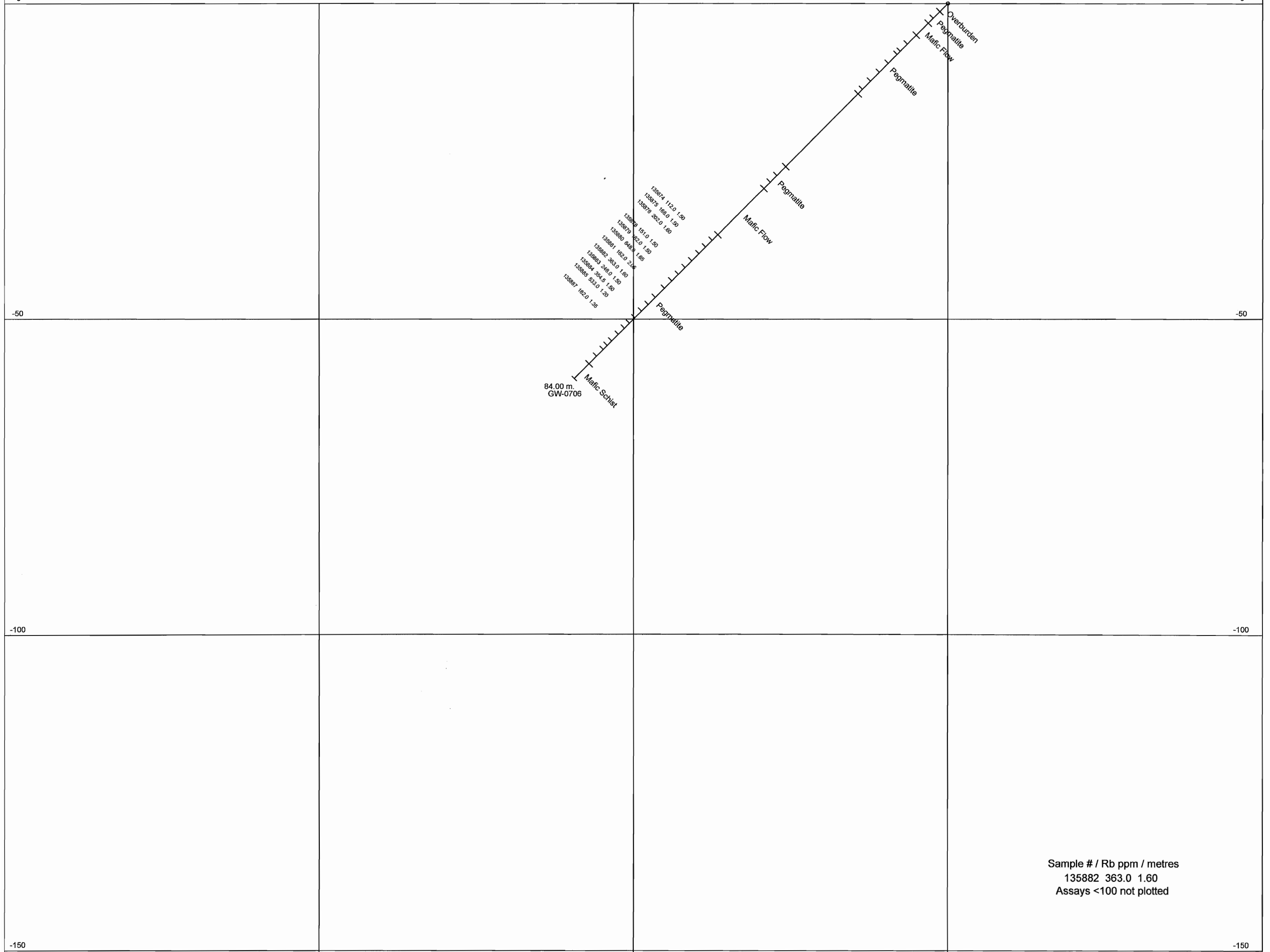
NAD - 83 ZONE 15
 NOVEMBER 2007

LOOKING NORTH 350°

CLARK EXPLORATION CONSULTING

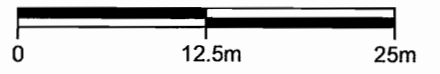
Claim # 4213362

GW-07-06 AZ. 260 / DIP -45°



84.00 m.
GW-0706

Sample # / Rb ppm / metres
135882 363.0 1.60
Assays <100 not plotted



SOLITAIRE MINERALS CORP.

WEBB PROPERTY
WEBB TWP. - PATRICIA MINING DIVISION

DRILL SECTION
GW-07-06 - 532871E / 5529258N

NAD - 83 ZONE 15	LOOKING NORTH 350°
NOVEMBER 2007	

CLARK EXPLORATION CONSULTING