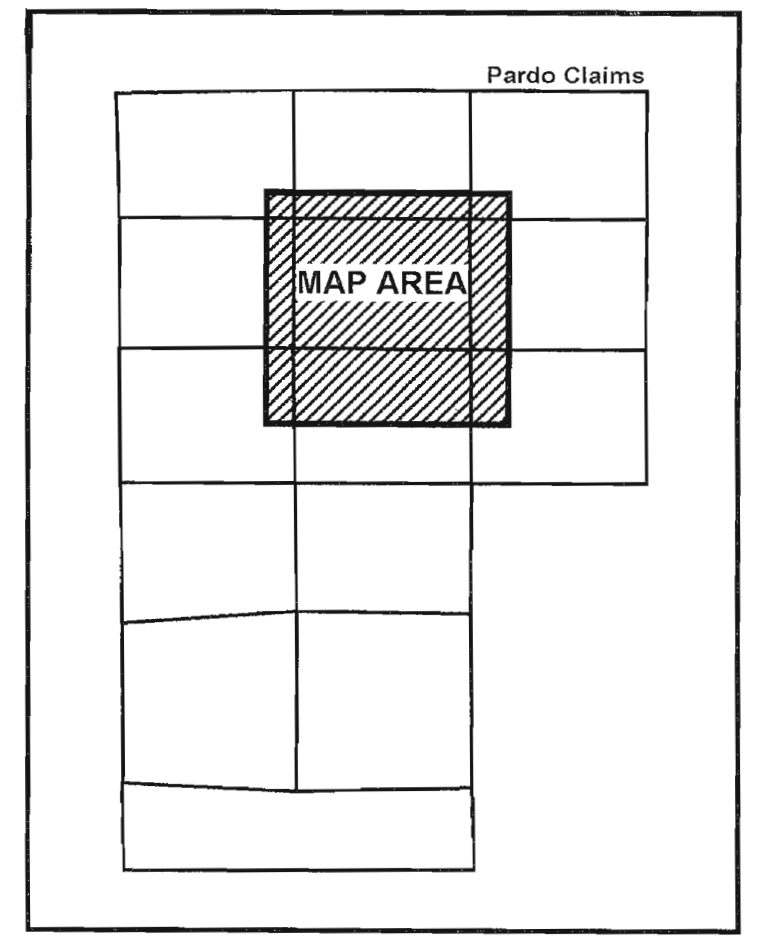


- LEGEND**
- + Diamond Drill Hole (Vertical)
Endurance Gold Corporation, 2007
 - Rock Outcrops
 - Rock Outcrops with Sulphides
 - Steep Ridge
 - Hillside
 - Bedding
 - Road from IKONOS Satellite Image
 - Trail from IKONOS Satellite Image
(not drivable)
- GEOLOGY**
- MIDDLE PRECAMBRIAN
Huronian Supergroup
- CONG (Unit 1) Gowanda Formation Conglomerate
OR 1195165-AG-1 Fm. Conglomerate
- SST (Unit 2) Sandstone
- EARLY PRECAMBRIAN
ARG (Unit 3) Argillite
- Gold in Rock Samples (ppb)**
(From Summer 2007 Mapping by D. Cullen)
- 500 to 1,880
 - 150 to 500
 - 50 to 150
 - 20 to 50
 - 1 to 20
 - 10 to 1
- Gold in Rock Samples (ppb)**
(From Nov. 2007 Prospecting by F. Racicot)
- 500 to 1,880
 - 150 to 500
 - 50 to 150
 - 20 to 50
 - 1 to 20
 - 10 to 1



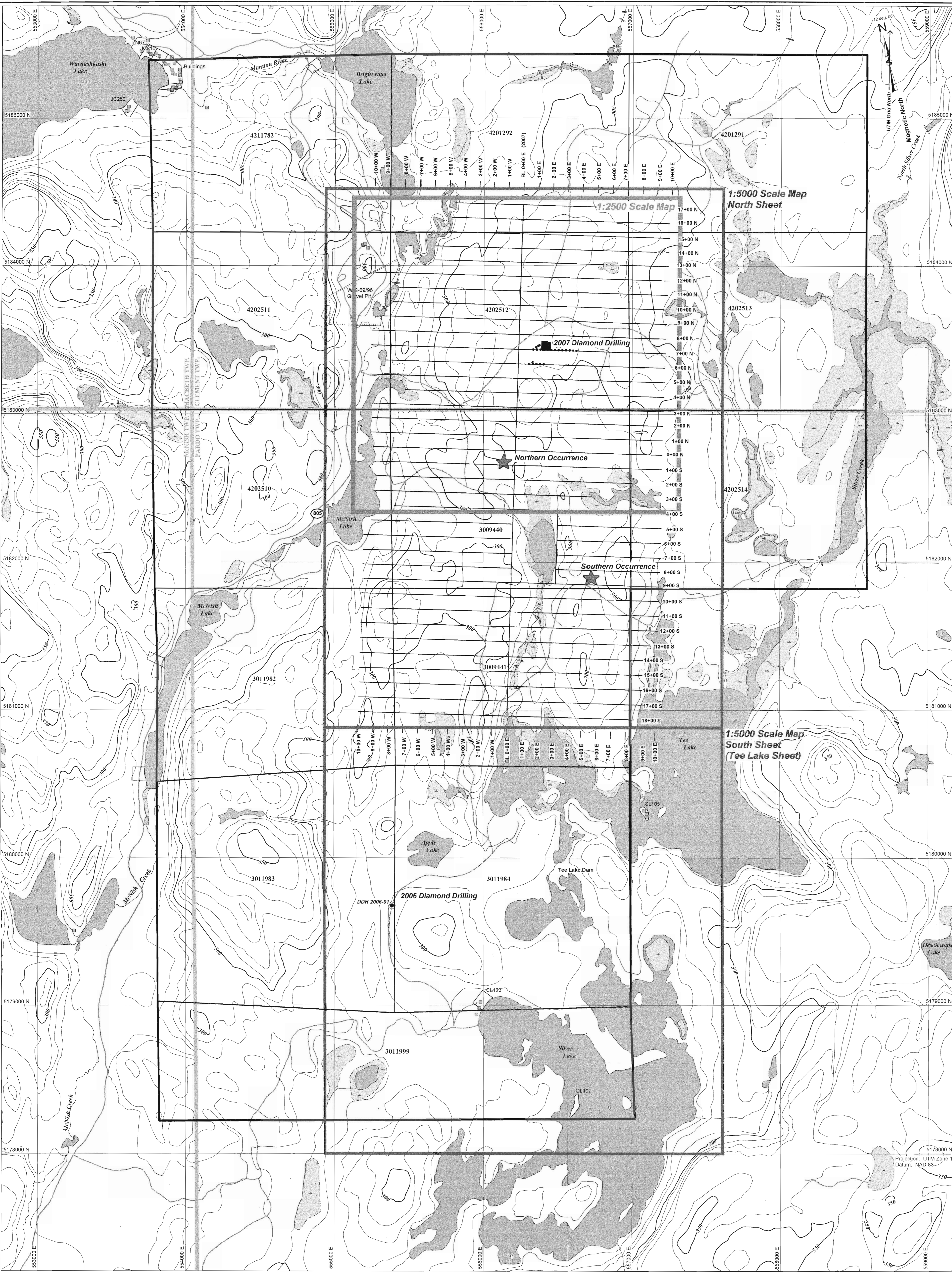
ENDURANCE GOLD Corporation

PARDO PROJECT
Sudbury Area, Ontario

Geology & Rock Sampling

DATE: FEB 25/2008 FILE:Pardo_2p5k_Geology11.mxd
FIGURE: PLOT: PARDEGA.PLT



JAWORSKI
Geological Engineering & Consulting Ltd.



1:5000 Scale Map
North Sheet

1:2500 Scale Map

1:5000 Scale Map
South Sheet
(Tee Lake Sheet)



ENDURANCE GOLD
Corporation

PARDO PROJECT
Sudbury Area, Ontario

GRID LOCATION MAP

N.T.S. Mapsheet 411/16
 DATE: FEB. 25/2008 FILE: Pardo_10k_Grid_Loc1.wor
 FIGURE: PLOT: 10xGridLoc1.plt





DIAMOND DRILL HOLES

- Endurance Gold Corporation, 2007 (Vertical drill hole)
- 2006-01 Endurance Gold Corporation, 2006 (Vertical drill hole)
- E-0 Pickle Crow Gold Mines, 1956 (Vertical drill hole)

GEOLOGY

MIDDLE PRECAMBRIAN


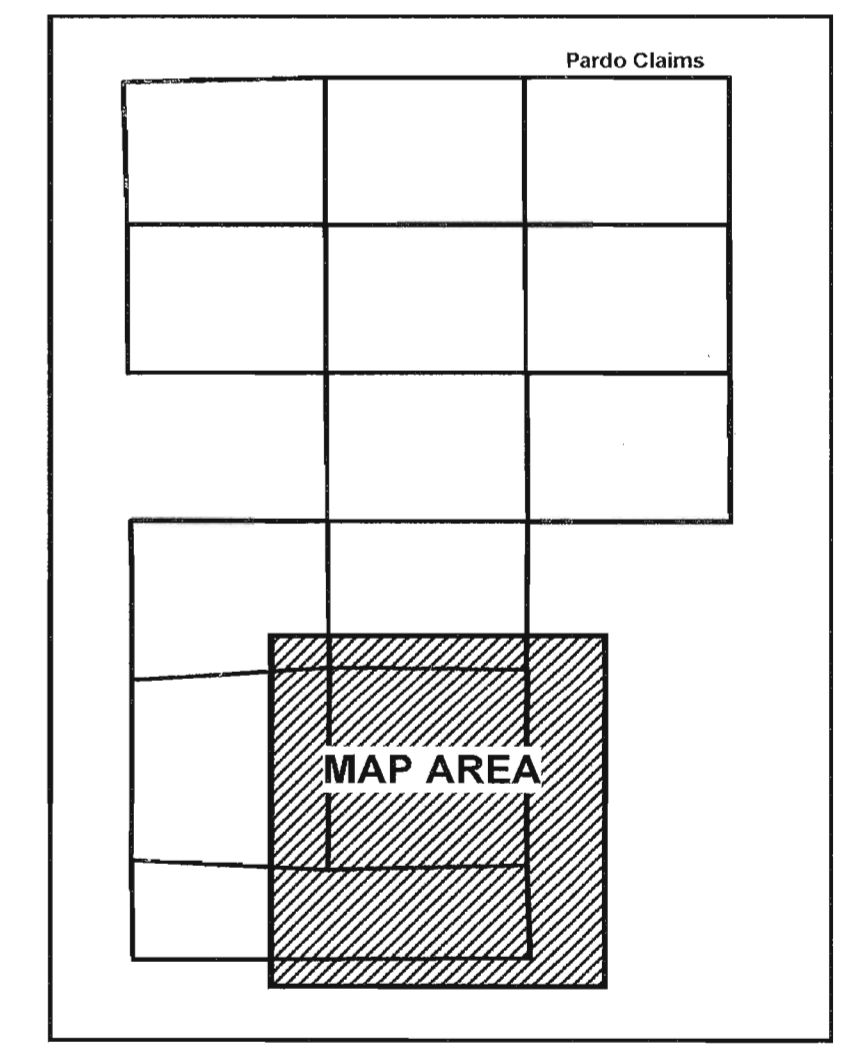
- H** Nipissing Diabase
- G** Huronian Supergroup
Lorraine Formation Quartzite
- F** Gowganda Formation Conglomerate
- E** Undifferentiated Gowganda & Mississagi Conglomerates
- D** Mississagi Quartz Pebble Conglomerate

EARLY PRECAMBRIAN

- C** Quartzite (Sudbury Series)
- B** Porphyritic Granite
- A** Granite Gneiss

Rock Samples - Gold (ppb)
(from Summer 2007 Mapping by D. Cullen)

- 500 to 1,880
- 150 to 500
- 50 to 150
- 0 to 50
- -10 to 0
- all others



ENDURANCE GOLD Corporation

PARDO PROJECT
Sudbury Area, Ontario

Geology & Rock Sample Locations
Summer 2007 Geologic Mapping
South Sheet (Tee Lake Area)

N.T.S. Mapsheet 411/16
DATE: FEB. 25/2008 FILE: Pardo_5k_N-S_Sheets1 wor
FIGURE: PLOT: P5KSRock-Cullen1.plt

Projection: UTM Zone 17
Datum: NAD83
Quartzite (Sudbury series)