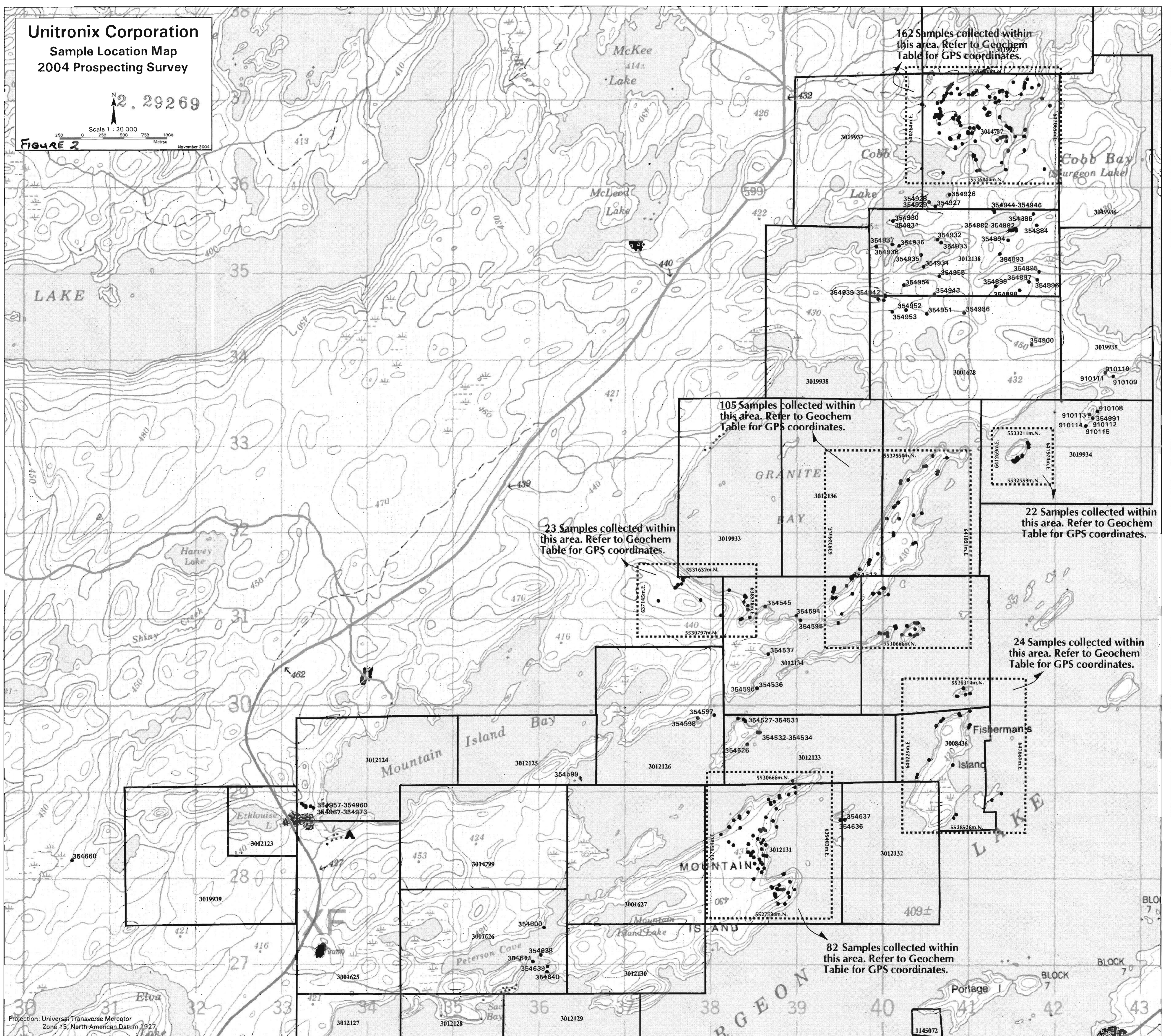


Unitronix Corporation
Sample Location Map
2004 Prospecting Survey

N
 2. 292 69

Scale 1 : 20 000
 0 250 500 750 1000
 Metres

FIGURE 2 November 2004



162 Samples collected within this area. Refer to Geochem Table for GPS coordinates.

23 Samples collected within this area. Refer to Geochem Table for GPS coordinates.

105 Samples collected within this area. Refer to Geochem Table for GPS coordinates.

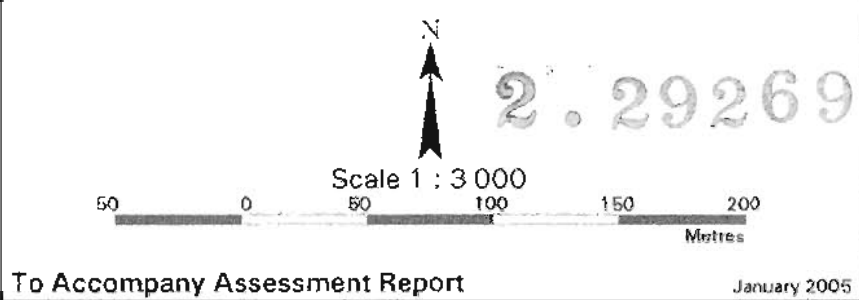
22 Samples collected within this area. Refer to Geochem Table for GPS coordinates.

24 Samples collected within this area. Refer to Geochem Table for GPS coordinates.

82 Samples collected within this area. Refer to Geochem Table for GPS coordinates.

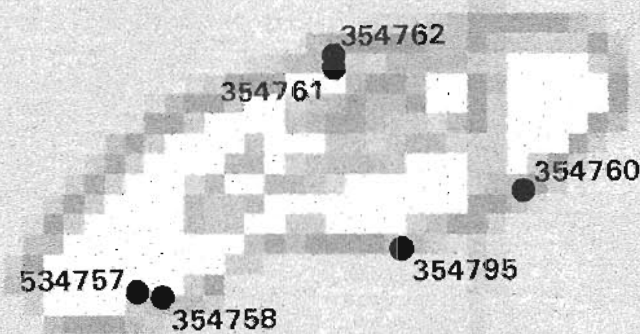
Unitronix Corporation
Sample Location Map
Sturgeon Lake Project

- Legend**
- Sampling Location
 - 354599 Sample Numbers
 - Area of Detailed Sampling; See Index Map For Locations
 - Claim Boundary
 - 3012125 Claim Numbers



E

3012135



Sturgeon Lake

Fisherman's

3008436

Island

● 354777
● 354776

● 354778

● 354779

● 354763

● 354764

● 354765

● 354761

● 354762

● 354760

● 354795

● 534757

● 354758

● 354551

● 354766

● 354768

● 354767

● 354770

● 354769

● 354771

● 354772

● 354773


● 354774

● 354775

3012132

Unitronix Corporation
Sample Location Map
Sturgeon Lake Project

2.29269



To Accompany Assessment Report

January 2005

Legend

- Sampling Location
- 354599 Sample Numbers
- Area of Detailed Sampling; See Index Map For Locations
- Claim Boundary
- 3012125 Claim Numbers

3012133

3012126

Sturgeon Lake

UNTAIN

3012131

D

Unitronix Corporation
Geology
Sturgeon Lake Project

2.29269

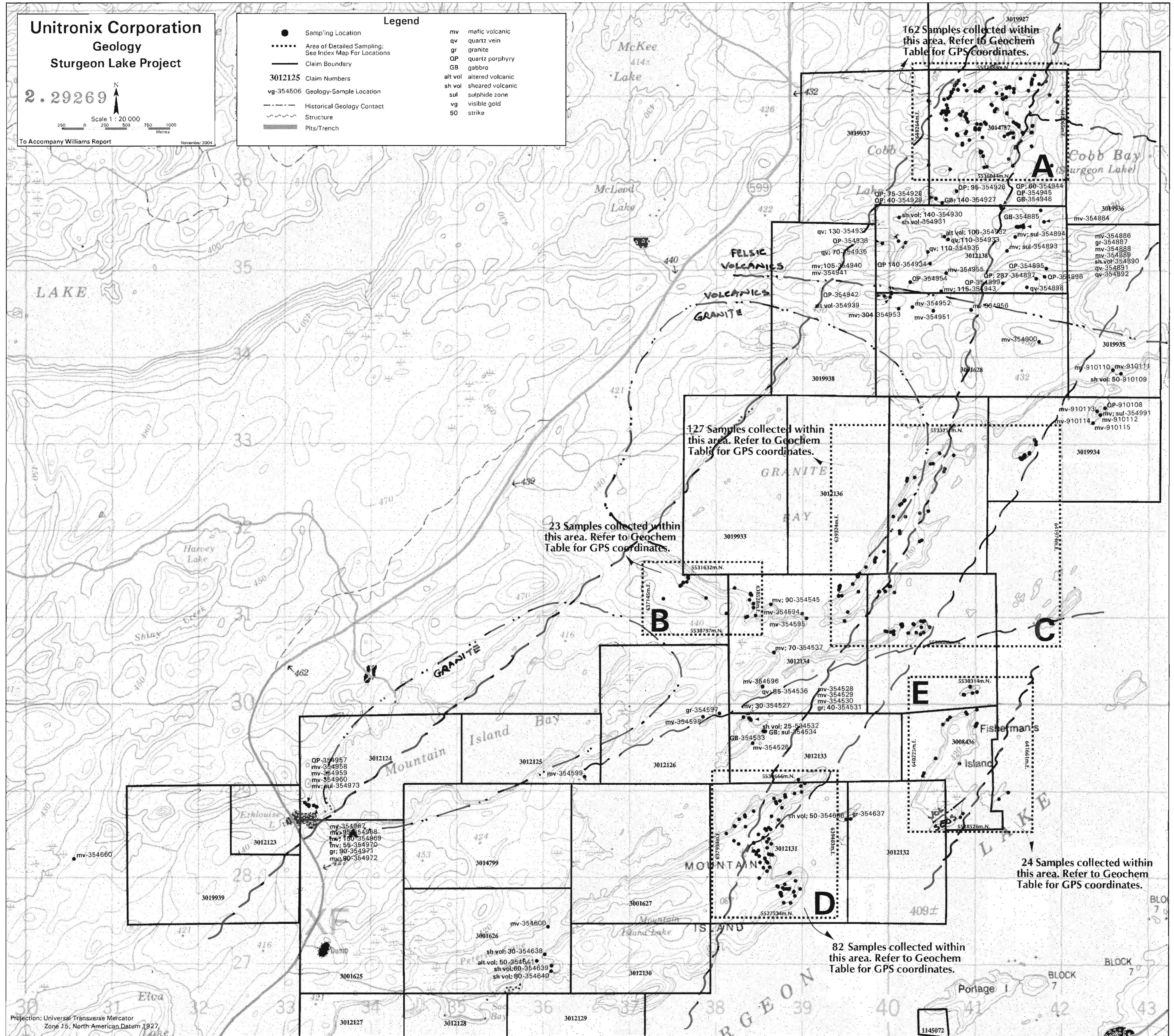
Scale 1 : 20 000
 250 0 250 500 750 1000
 Metres

To Accompany Williams Report

November 2004

Legend

- Sampling Location
- Area of Detailed Sampling; See Index Map For Locations
- Claim Boundary
- 3012125 Claim Numbers
- vg-354506 Geology-Sample Location
- Historical Geology Contact
- Structure
- ▬ Pits/Trench
- mv mafic volcanic
- qv quartz vein
- gr granite
- QP quartz porphyry
- GB gabbro
- alt vol altered volcanic
- sh vol sheared volcanic
- sul sulphide zone
- vg visible gold
- 50 strike



162 Samples collected within this area. Refer to Geochem Table for GPS coordinates.

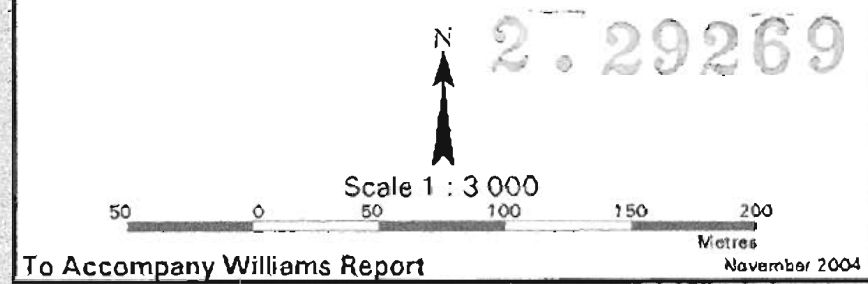
127 Samples collected within this area. Refer to Geochem Table for GPS coordinates.

23 Samples collected within this area. Refer to Geochem Table for GPS coordinates.

24 Samples collected within this area. Refer to Geochem Table for GPS coordinates.

82 Samples collected within this area. Refer to Geochem Table for GPS coordinates.

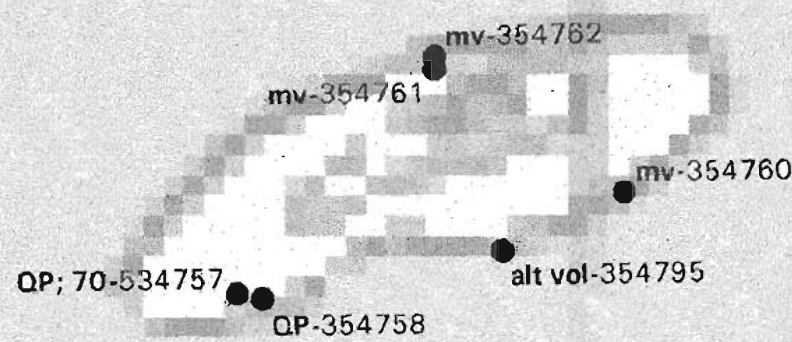
Unitronix Corporation
Geology
Sturgeon Lake Project



Legend		Geology	
●	Sampling Location	mv	mafic volcanic
.....	Area of Detailed Sampling: See Index Map For Locations	qv	quartz vein
—	Claim Boundary	gr	granite
3012125	Claim Numbers	QP	quartz porphyry
vg-354506	Geology-Sample Location	GB	gabbro
---	Historical Geology Contact	alt vol	altered volcanic
~	Structure	sh vol	sheared volcanic
—	Pits/Trench	sul	sulphide zone
		vg	visible gold
		50	strike

E

3012135

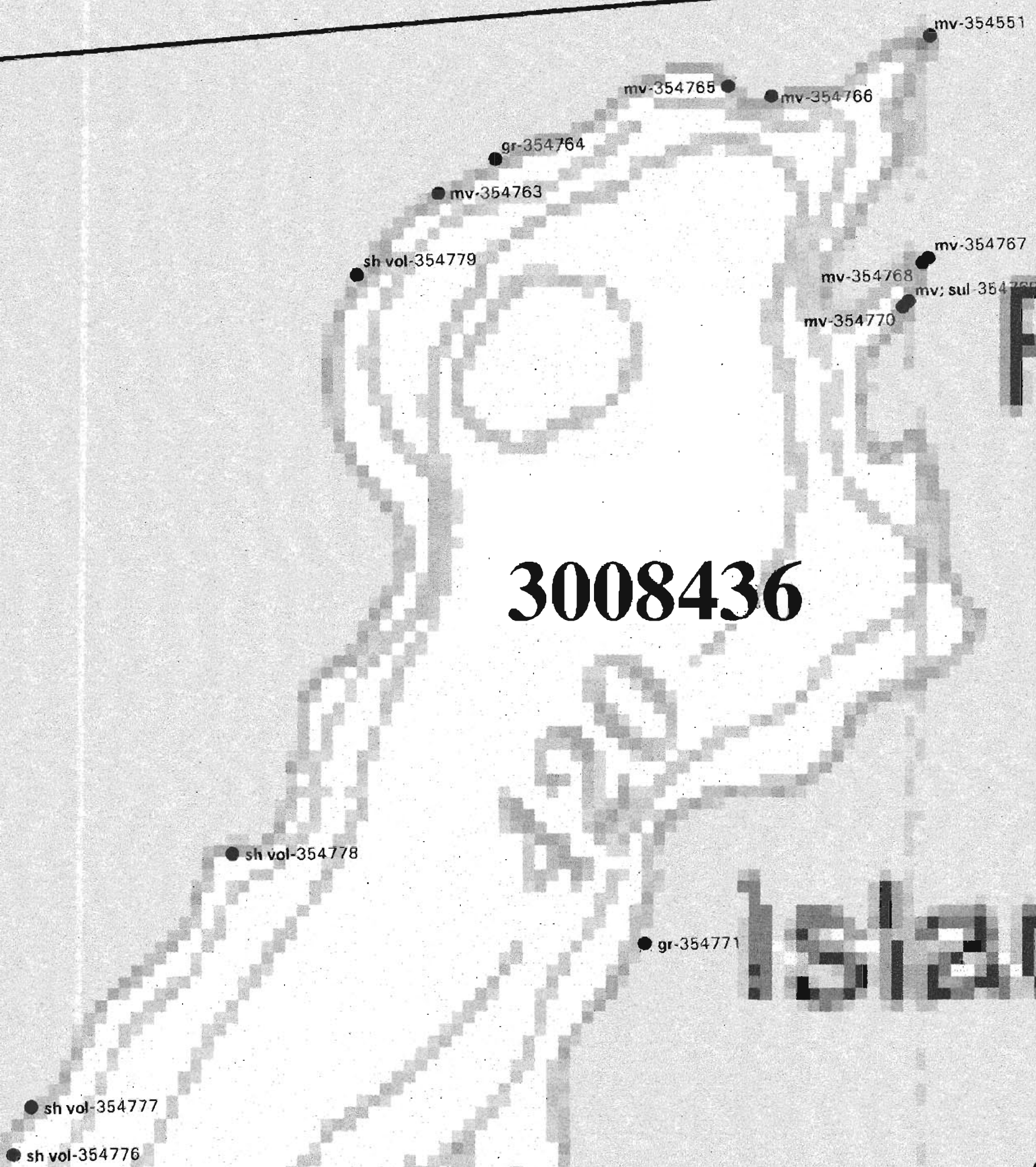


Sturgeon Lake

Fisherman's

3008436

Island



3012132

**VOLCANICS
 SEDIMENTS**

Unitronix Corporation
Geology
Sturgeon Lake Project

2.29269
N

Scale 1 : 3 000

0 50 100 150 200
Metres

To Accompany Williams Report
November 2004

Legend

- Sampling Location
- Area of Detailed Sampling; See Index Map For Locations
- Claim Boundary
- 3012125 Claim Numbers
- vg-354506 Geology-Sample Location
- - - Historical Geology Contact
- ~ Structure
- ▬ Pits/Trench

- Geology
- mv mafic volcanic
 - qv quartz vein
 - gr granite
 - QP quartz porphyry
 - GB gabbro
 - alt vol altered volcanic
 - sh vol sheared volcanic
 - sul sulphide zone
 - vg visible gold
 - 50 strike

3012133

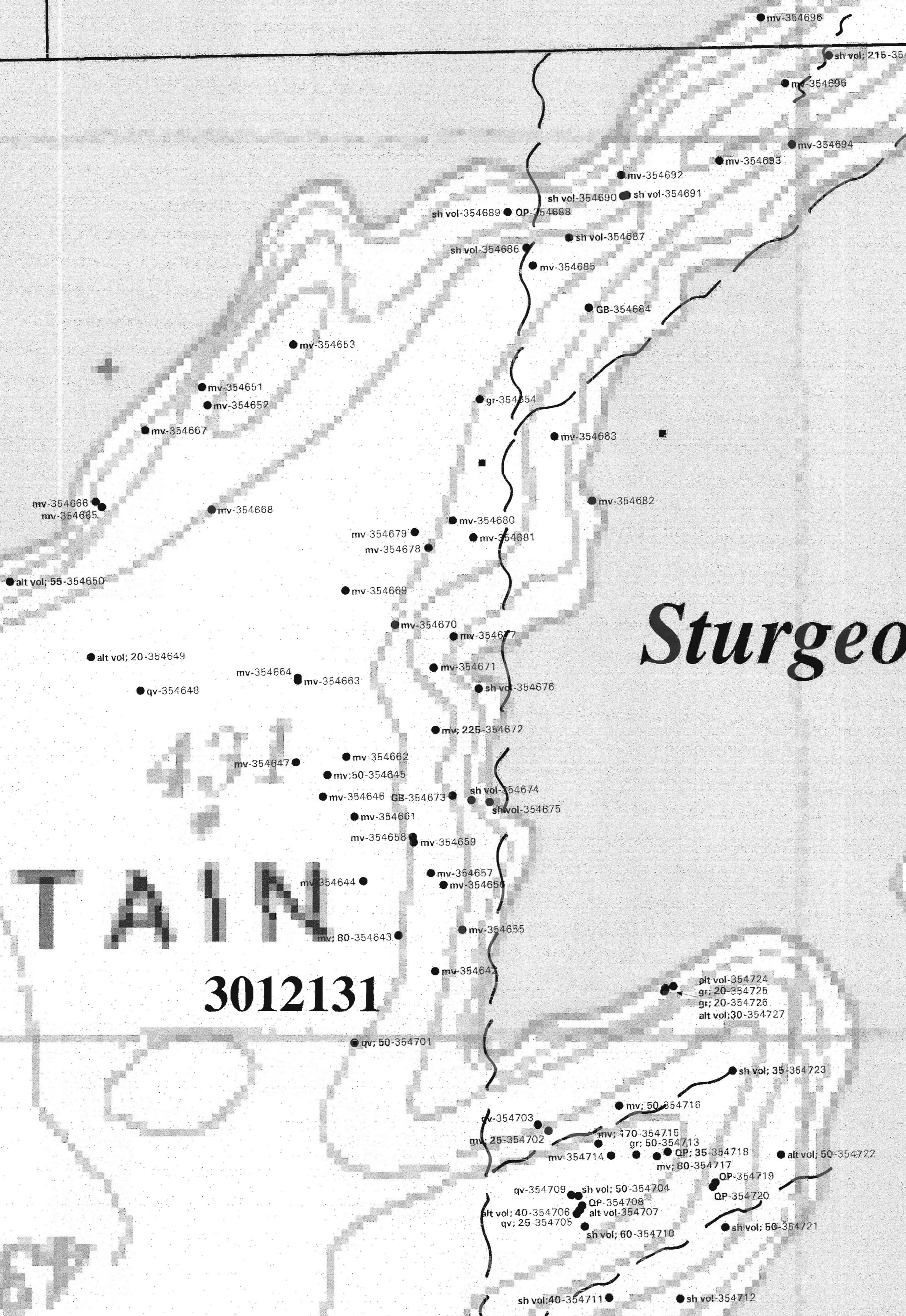
3012126

Sturgeon Lake

UNTAIN

3012131

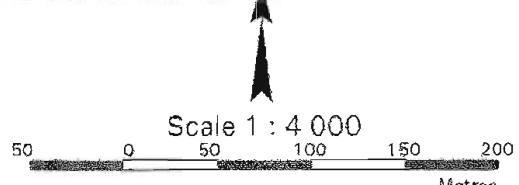
D



Unitronix Corporation

**Geology
Sturgeon Lake Project**

2.29269

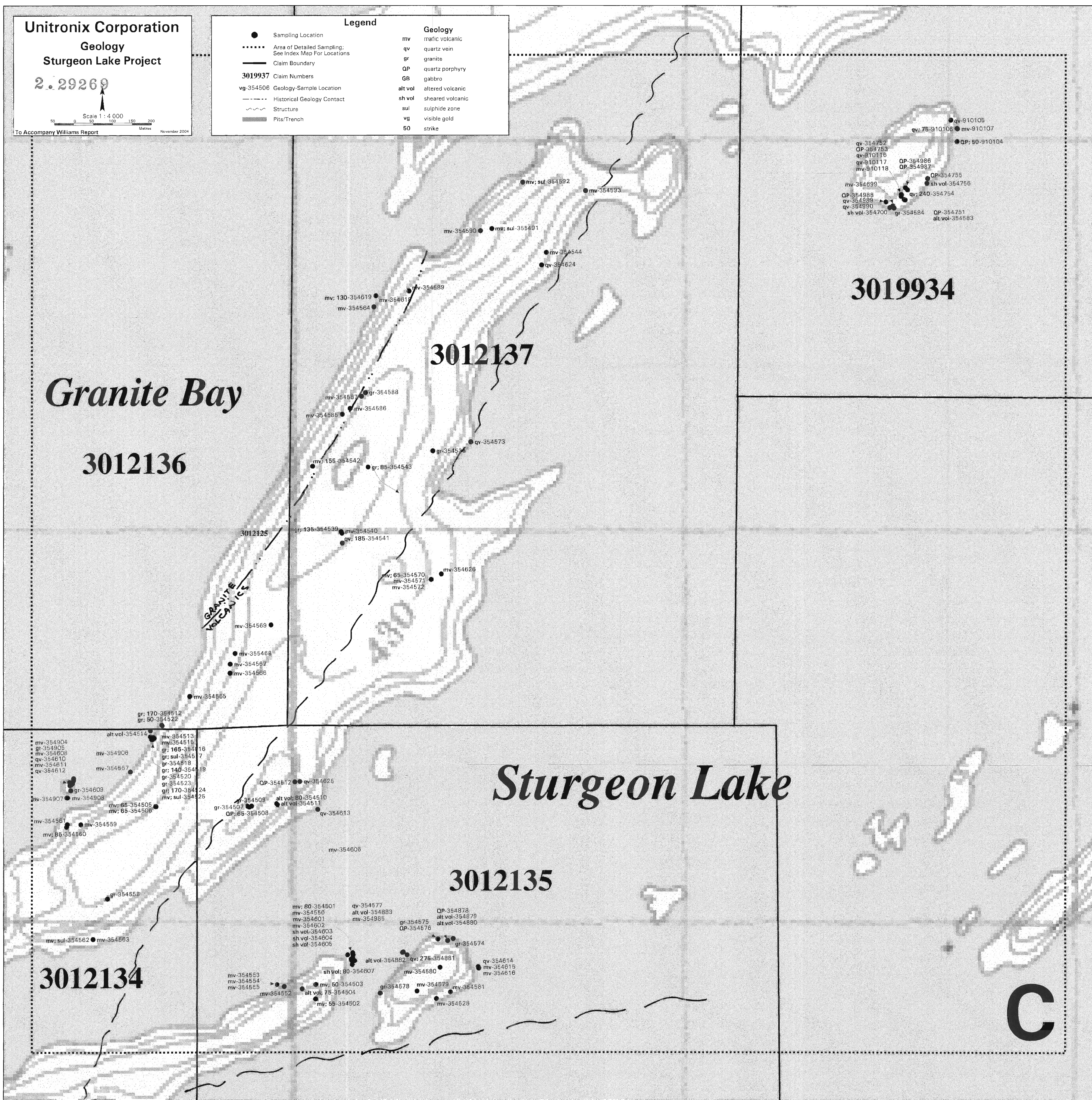


To Accompany Williams Report November 2004

Legend

- Sampling Location
- Area of Detailed Sampling; See Index Map For Locations
- Claim Boundary
- 3019937 Claim Numbers
- vg-354506 Geology-Sample Location
- - - Historical Geology Contact
- ~ Structure
- ▬ Pits/Trench

- Geology**
- mv mafic volcanic
 - qv quartz vein
 - gr granite
 - QP quartz porphyry
 - GB gabbro
 - alt vol altered volcanic
 - sh vol sheared volcanic
 - sul sulphide zone
 - vg visible gold
 - 50 strike



3019934

3012137

Granite Bay

3012136

Sturgeon Lake

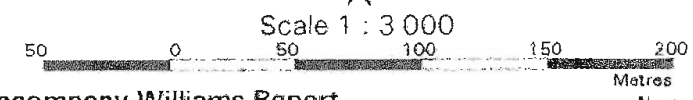
3012135

3012134

C

Unitronix Corporation
Geology
Sturgeon Lake Project

2.29269



To Accompany Williams Report

November 2004

Legend

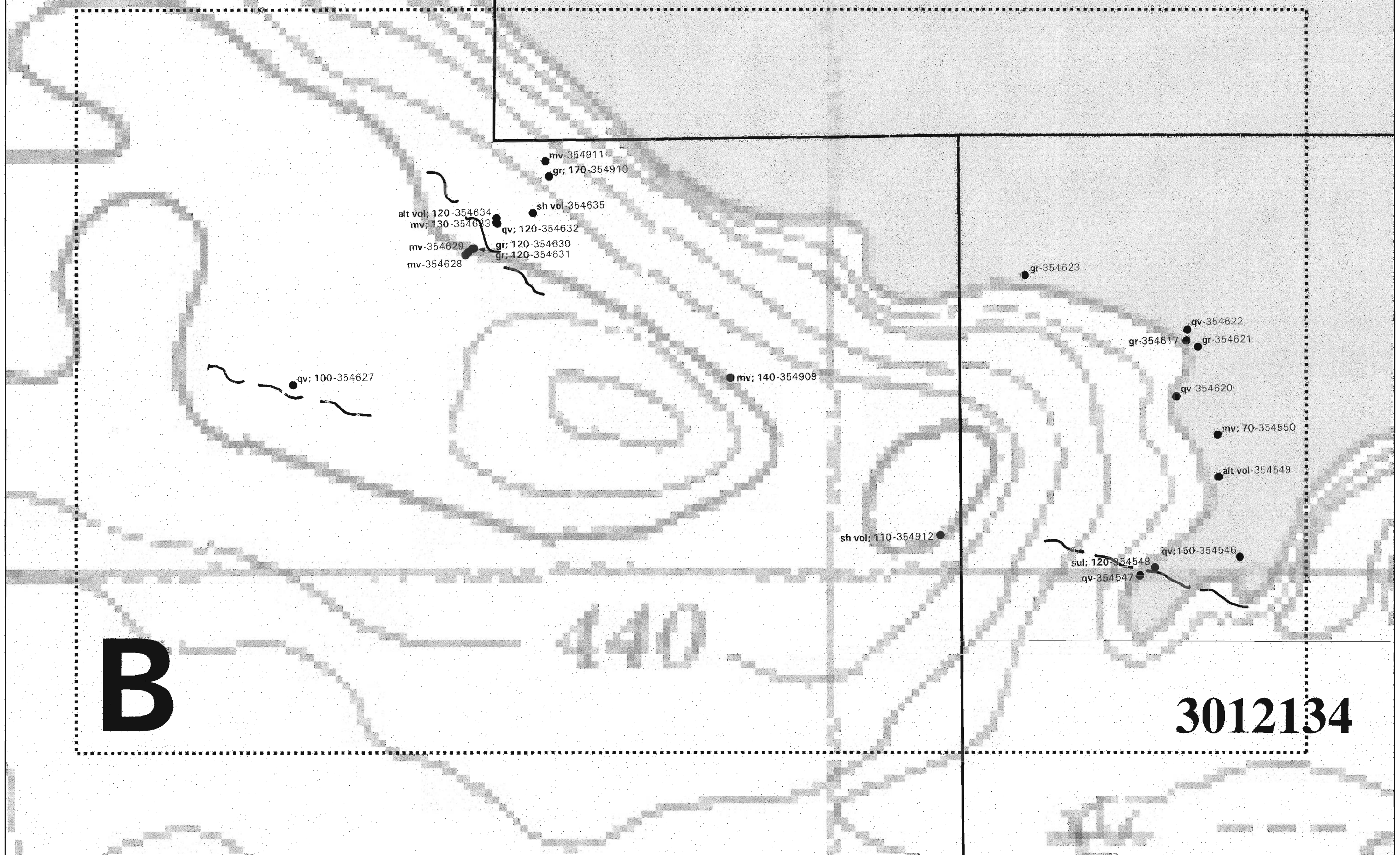
- Sampling Location
- Area of Detailed Sampling;
See Index Map For Locations
- Claim Boundary
- 3012125 Claim Numbers
- vg-354506 Geology-Sample Location
- - - - Historical Geology Contact
- ~ ~ ~ Structure
- ▬ Pits/Trench

Geology

- mv mafic volcanic
- qv quartz vein
- gr granite
- QP quartz porphyry
- GB gabbro
- alt vol altered volcanic
- sh vol sheared volcanic
- sul sulphide zone
- vg visible gold
- 50 strike


Granite Bay

3019933



Unitronix Corporation
Geology
Sturgeon Lake Project

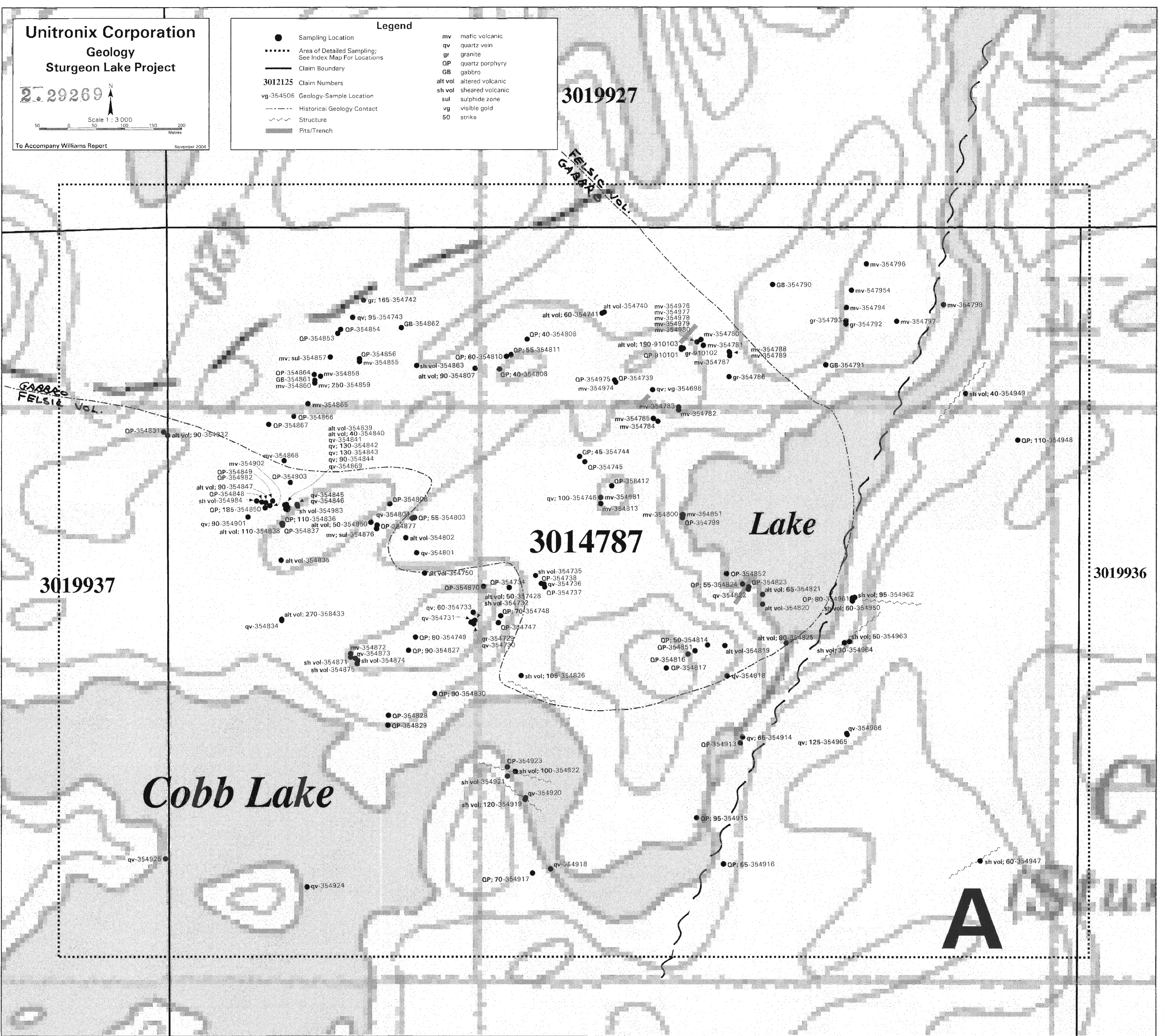
2.29269



To Accompany Williams Report

November 2004

Legend	
●	Sampling Location
⋯	Area of Detailed Sampling; See Index Map For Locations
—	Claim Boundary
3012125	Claim Numbers
vg-354506	Geology-Sample Location
---	Historical Geology Contact
~	Structure
▬	Pits/Trench
mv	mafic volcanic
qv	quartz vein
gr	granite
QP	quartz porphyry
GB	gabbro
alt vol	altered volcanic
sh vol	sheared volcanic
sul	sulphide zone
vg	visible gold
50	strike



3019927

3014787

3019936

3019937

Cobb Lake

Lake

A

Unitronix Corporation
Sample Location Map
2004 Prospecting Survey

2. 29269

Scale 1 : 20 000
Metres

FIGURE 2

November 2004

