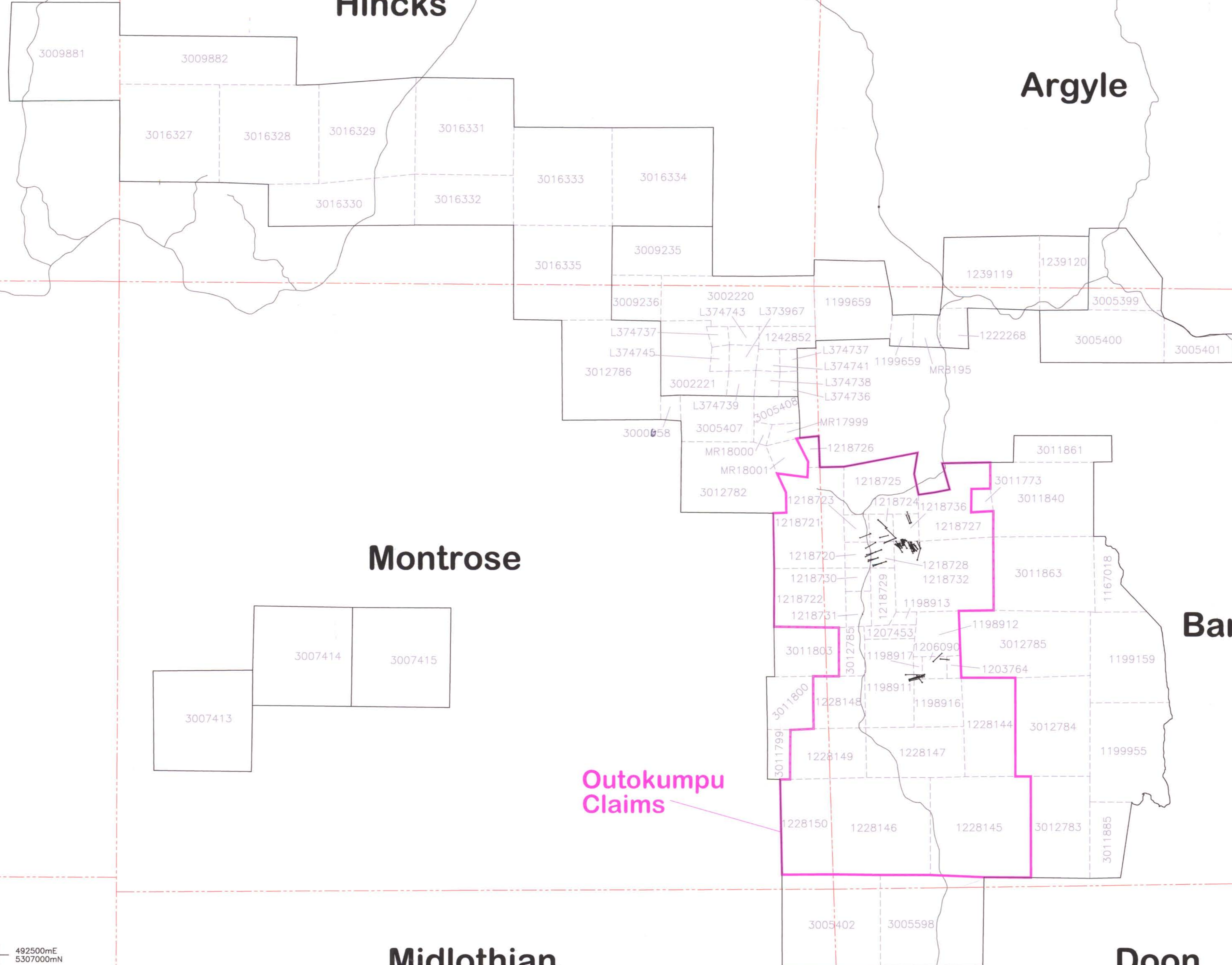


Zavitz

Hincks

Argyle



Hwy. 566

Matachewan 12km

Montrose

Bannockburn

Powell

Outokumpu Claims

MUSTANG MINERALS CORP.

Bannockburn Ni Property  
Bannockburn Twp.  
Larder Lake Mining Division  
Claim & Drill Hole Location Map

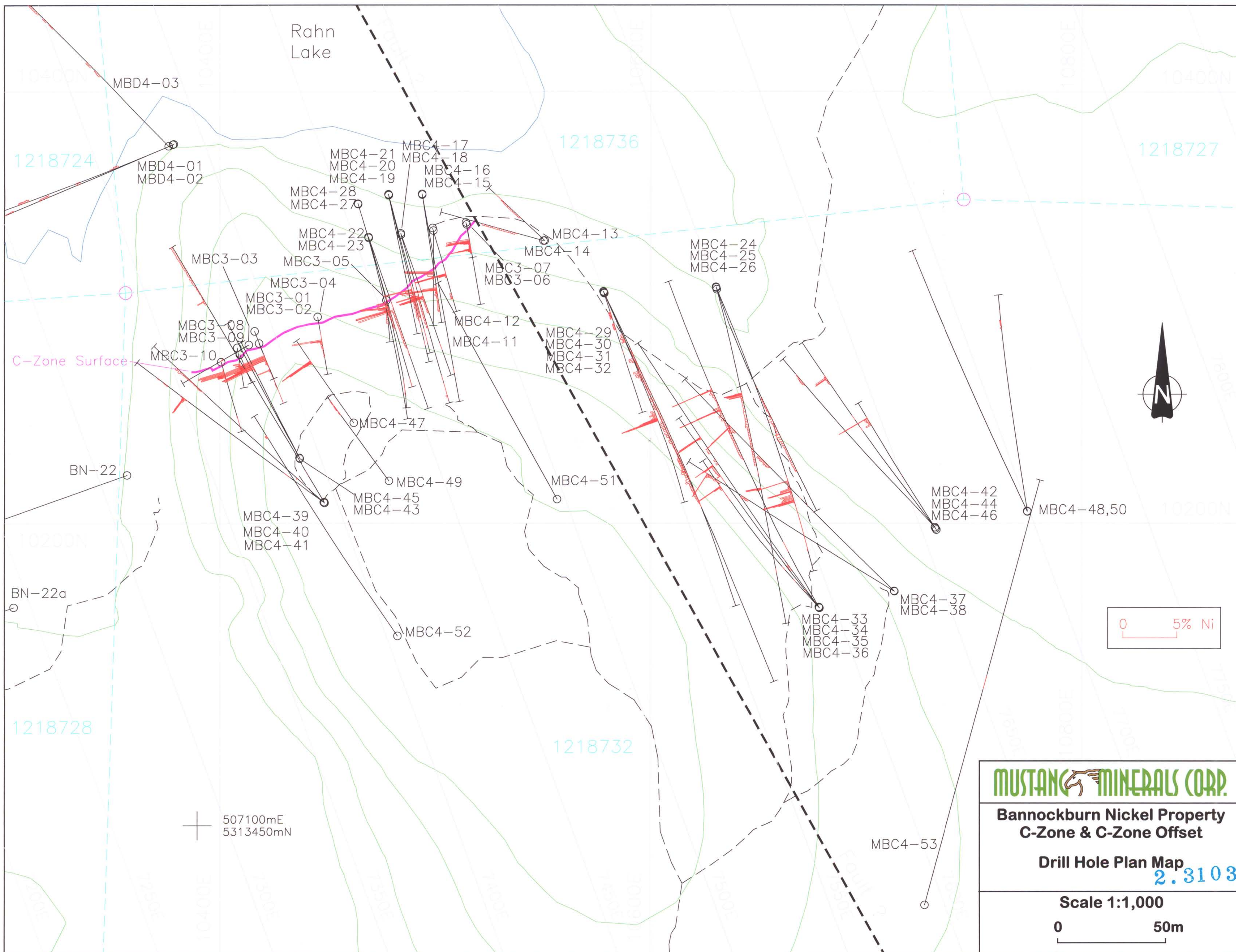
2.31031

492500mE  
5307000mN

Midlothian

Doon





507100mE  
5313450mN

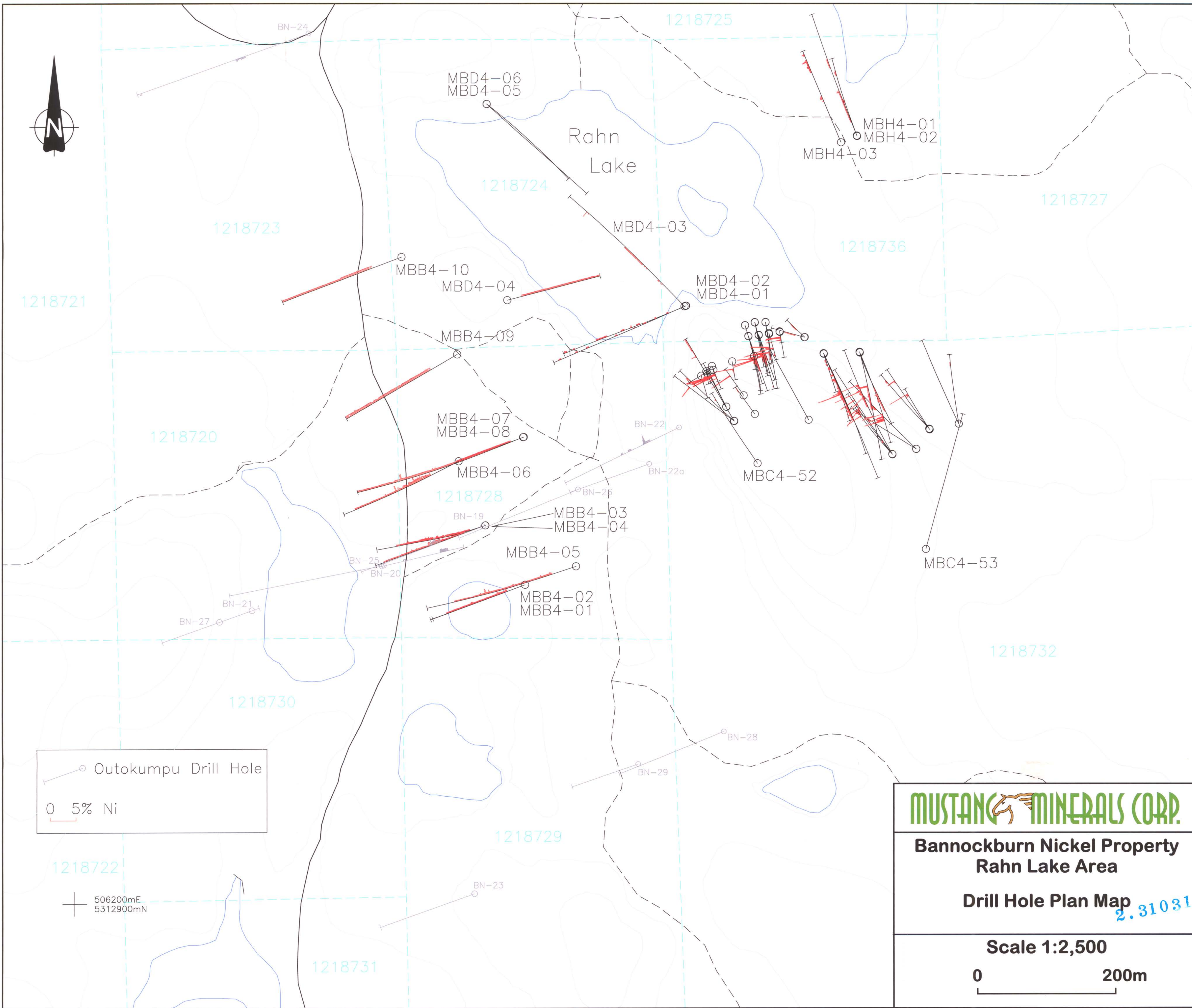
**MUSTANG MINERALS CORP.**

**Bannockburn Nickel Property  
C-Zone & C-Zone Offset**

**Drill Hole Plan Map**  
2.31031

**Scale 1:1,000**

0 50m



MBD4-06  
MBD4-05

Rahn  
Lake

MBH4-01  
MBH4-02  
MBH4-03

1218723

1218724

MBD4-03

1218736

1218727

1218721

MBB4-10  
MBD4-04

MBD4-02  
MBD4-01

MBB4-09

1218720

MBB4-07  
MBB4-08

BN-22

MBB4-06

BN-22a

MBC4-52

1218728

BN-2f

MBB4-03  
MBB4-04

BN-19

MBB4-05

MBB4-02  
MBB4-01

BN-25

BN-20

BN-21

BN-27

1218732

1218730

BN-28

BN-29

1218729

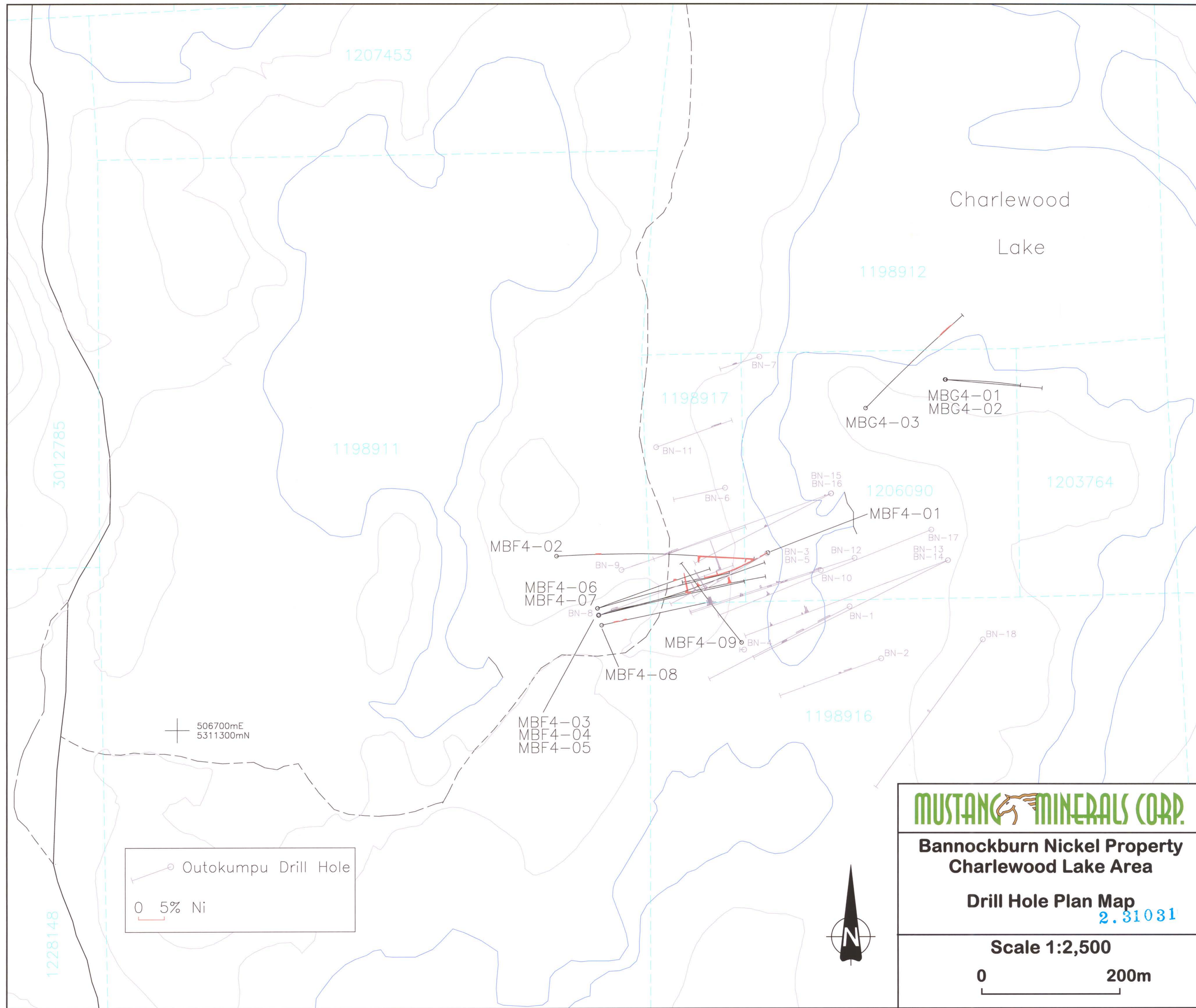
BN-23

1218731

○ Outokumpu Drill Hole  
0 5% Ni

506200mE  
5312900mN

**MUSTANG MINERALS CORP.**  
**Bannockburn Nickel Property**  
**Rahn Lake Area**  
**Drill Hole Plan Map 2.31031**  
**Scale 1:2,500**  
0 200m



**MUSTANG MINERALS CORP.**

**Bannockburn Nickel Property  
Charlewood Lake Area**

**Drill Hole Plan Map**  
2.31031

**Scale 1:2,500**


0 200m

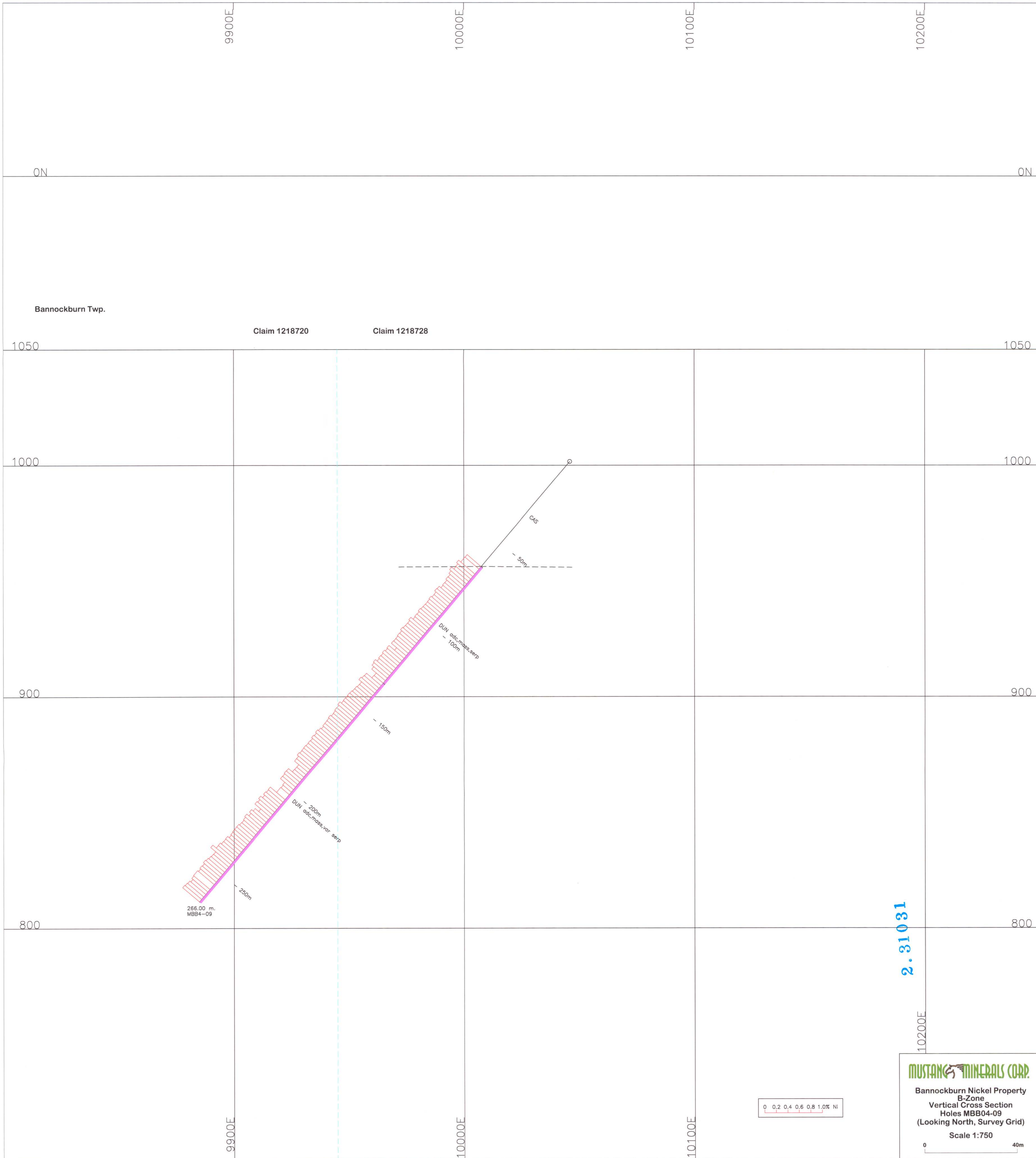
○ Outokumpu Drill Hole

0 5% Ni



506700mE  
5311300mN





Bannockburn Twp.

Claim 1218720

Claim 1218728

1050

1050

1000

1000

900

900

800

800

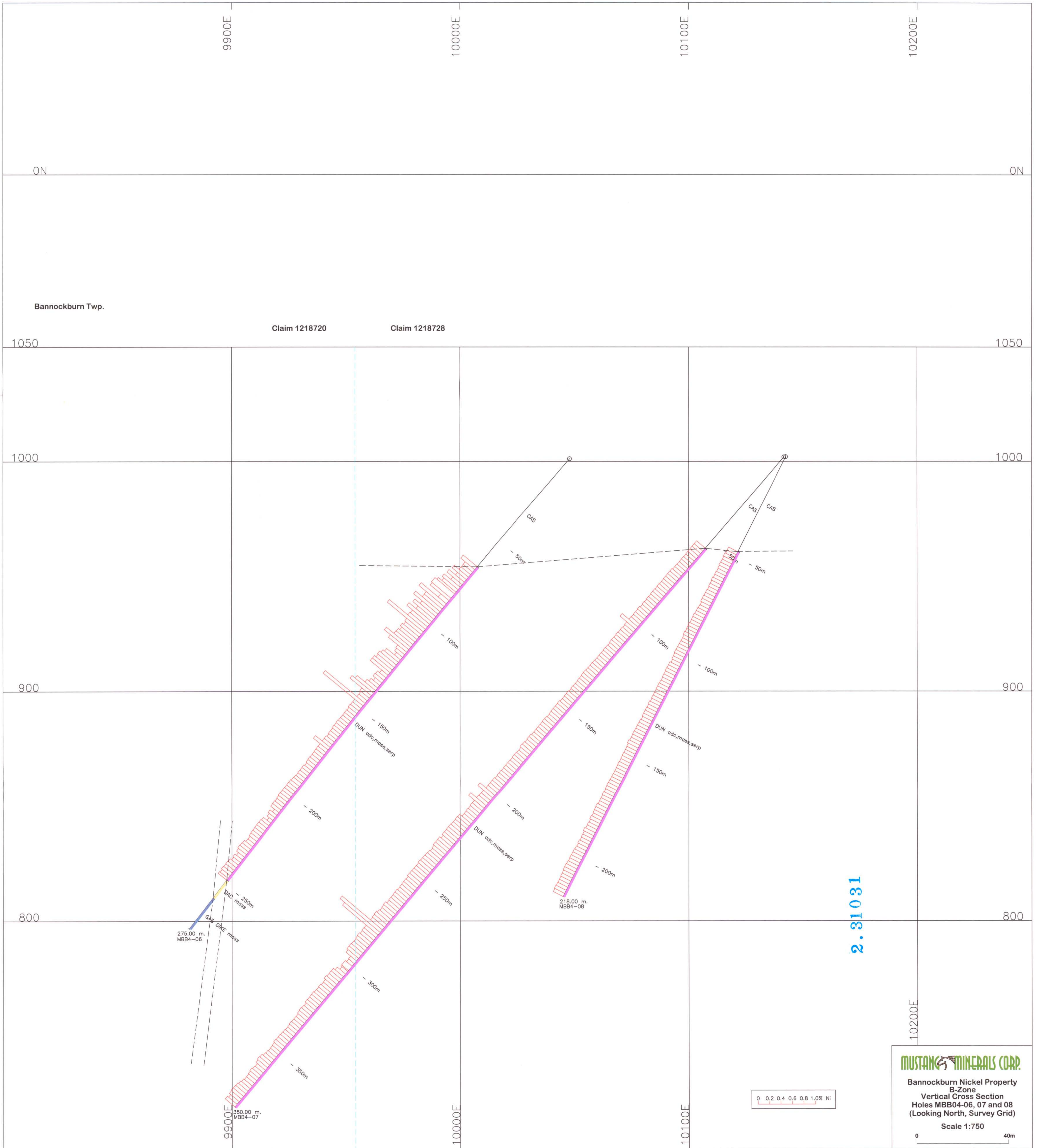
266.00 m.  
MBB4-09

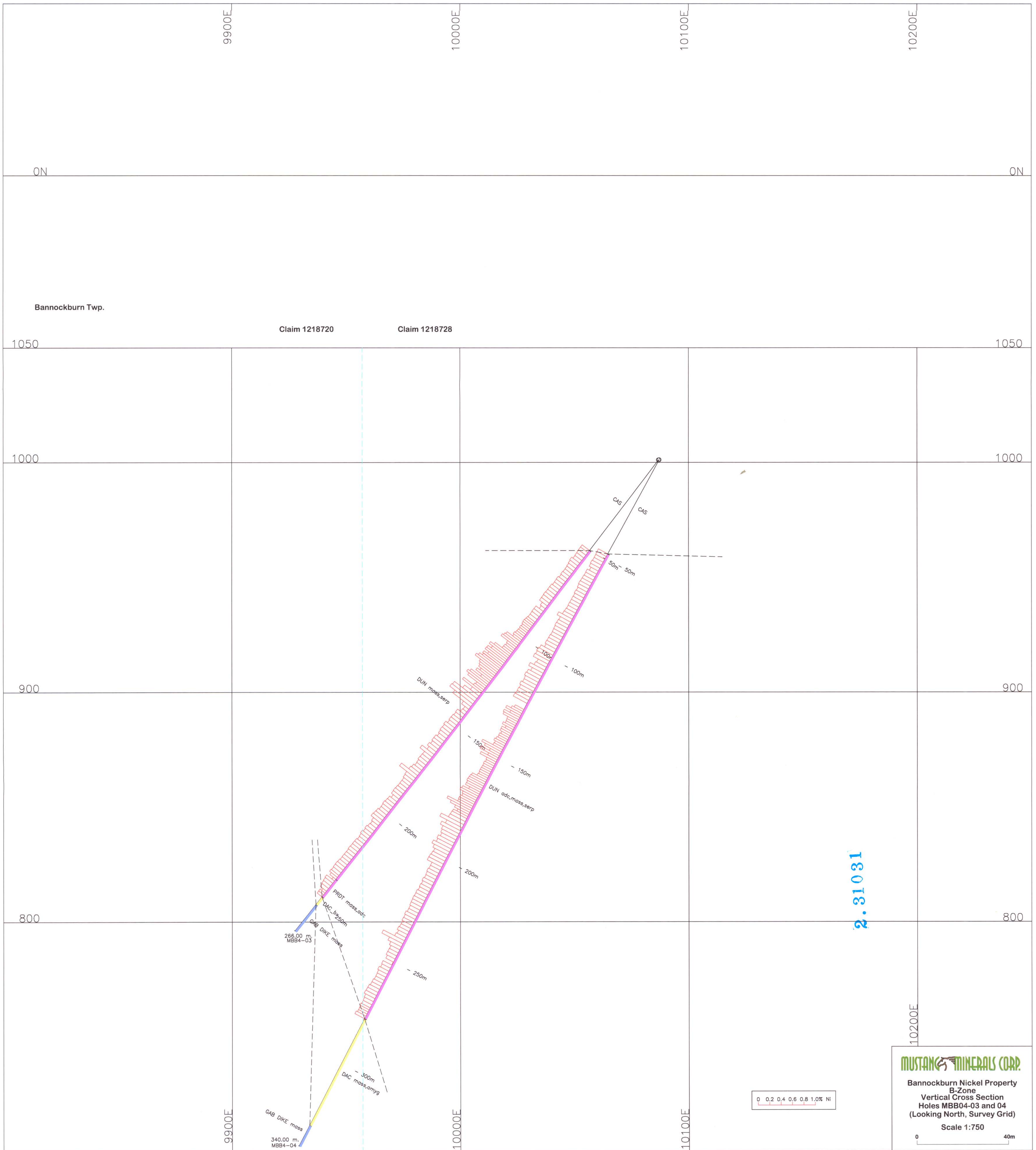
2.31031

0 0.2 0.4 0.6 0.8 1.0% Ni

**MUSTANG MINERALS CORP.**  
 Bannockburn Nickel Property  
 B-Zone  
 Vertical Cross Section  
 Holes MBB04-09  
 (Looking North, Survey Grid)  
 Scale 1:750

0 40m





265.00 m.  
MBB4-03

340.00 m.  
MBB4-04

PRDT mass, adc  
DAC by 250m  
GAB DIKE mass

DAC mass, amyg

DUN mass, serp

DUN adc, mass, serp

CAS CAS

50m 50m

100m

100m

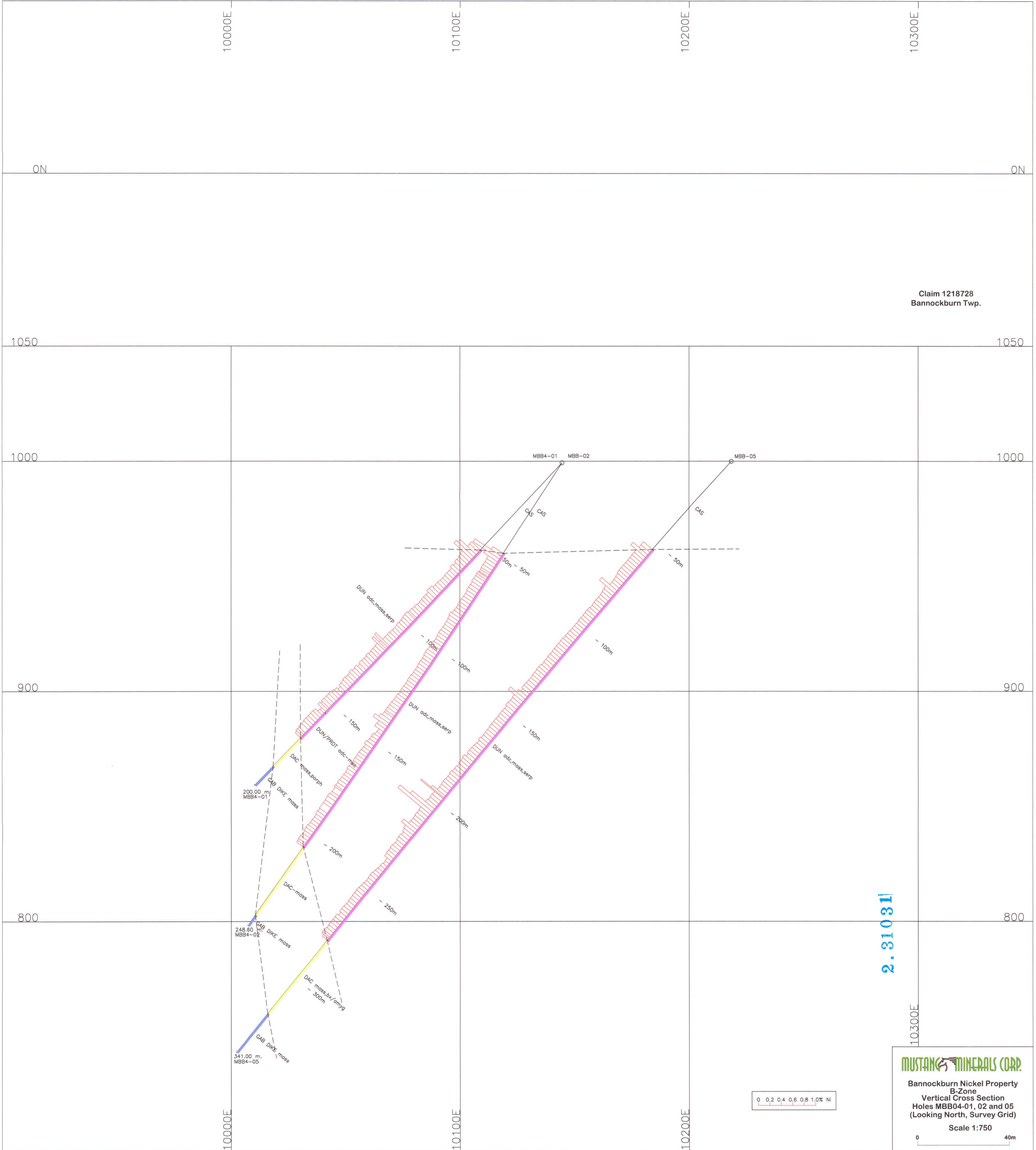
150m

150m

200m

250m





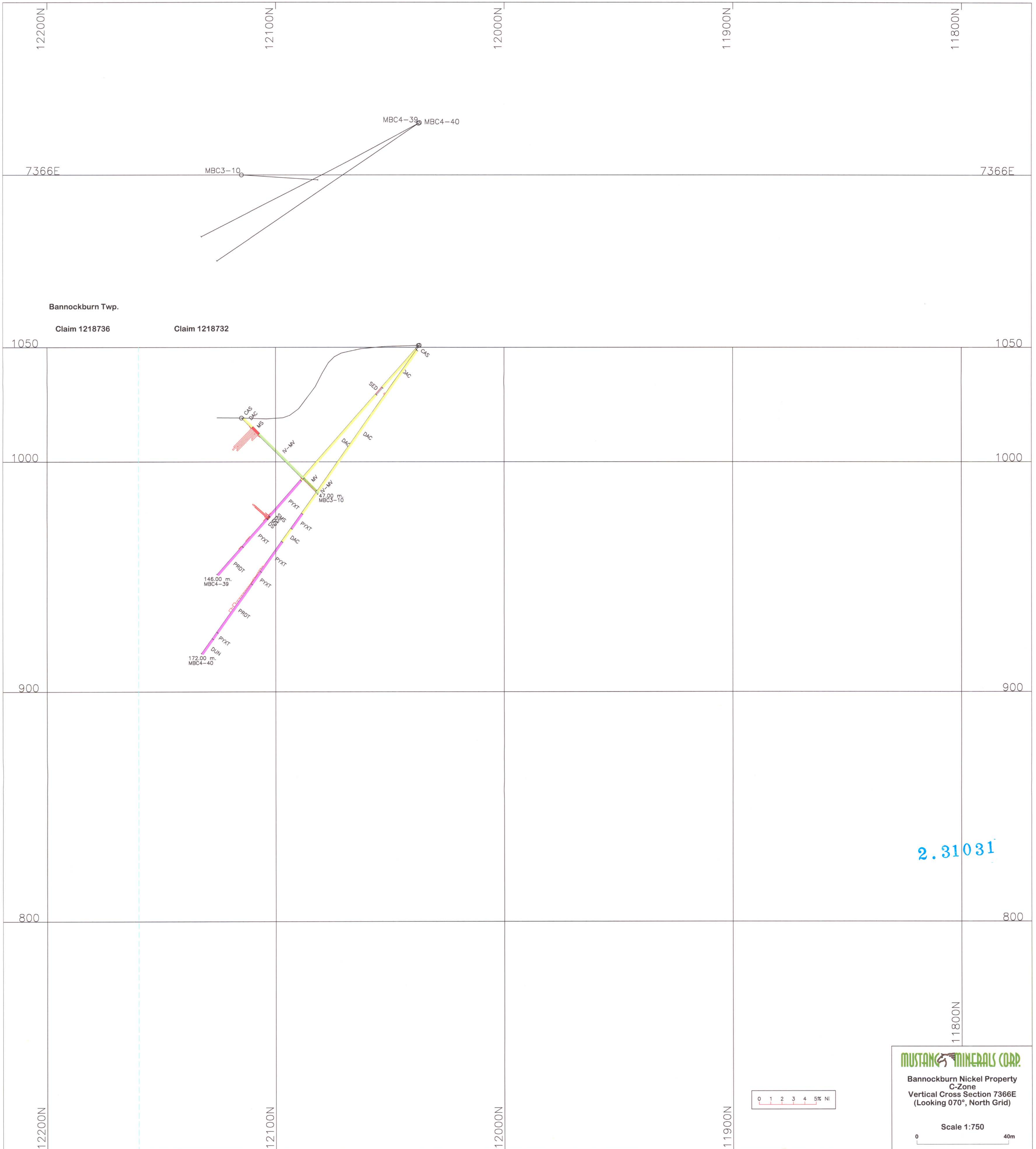
Claim 1218728  
Bannockburn Twp.

2.31031



**MUSTANG MINERALS CORP.**  
 Bannockburn Nickel Property  
 B-Zone  
 Vertical Cross Section  
 Holes MBB04-01, 02 and 05  
 (Looking North, Survey Grid)  
 Scale 1:750

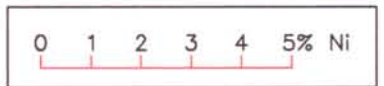
0 40m



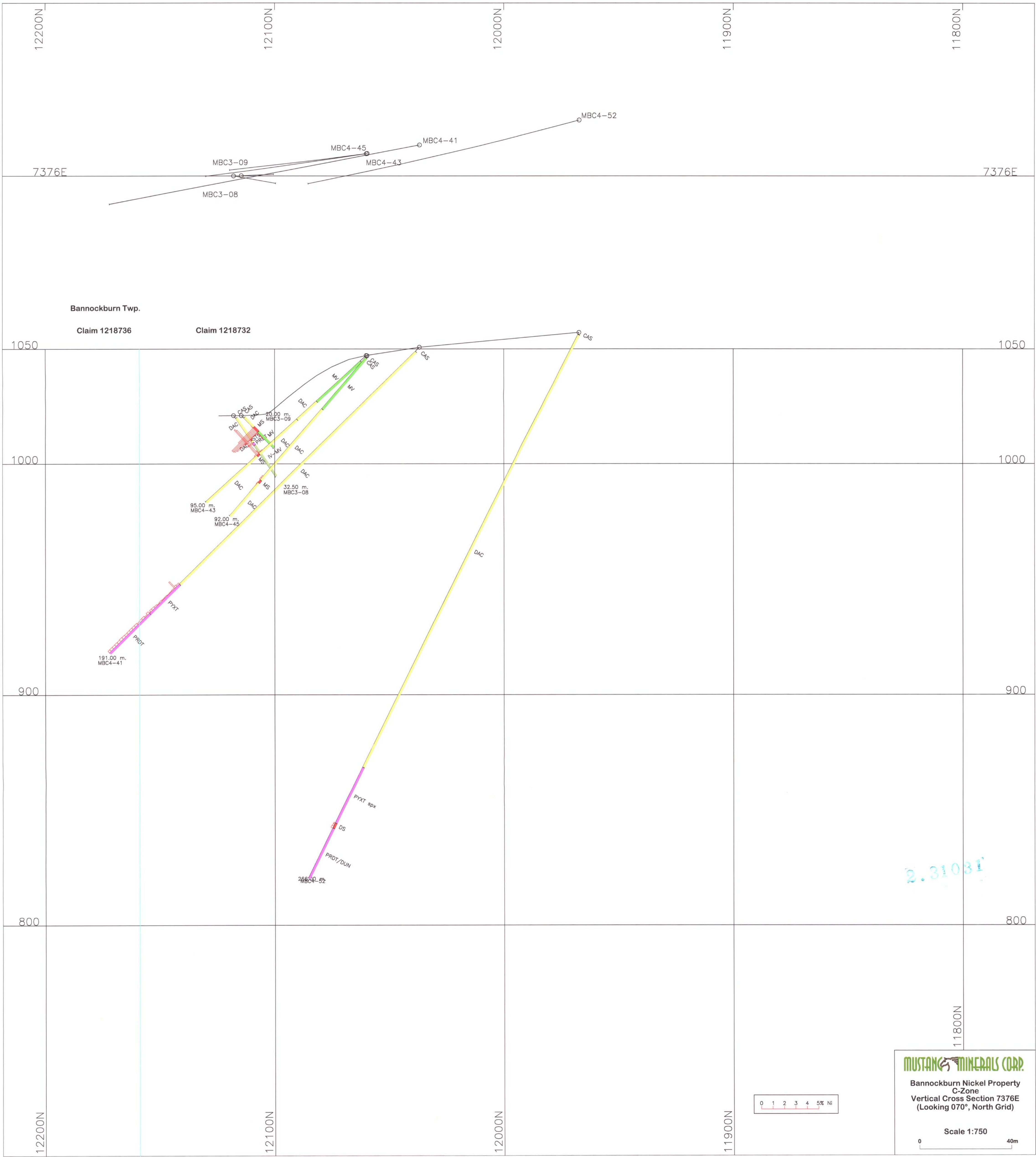
Bannockburn Twp.  
Claim 1218736

Claim 1218732

2.31031



**MUSTANG MINERALS CORP.**  
 Bannockburn Nickel Property  
 C-Zone  
 Vertical Cross Section 7366E  
 (Looking 070°, North Grid)  
 Scale 1:750



2.31031

**MUSTANG MINERALS CORP.**

Bannockburn Nickel Property  
C-Zone  
Vertical Cross Section 7376E  
(Looking 070°, North Grid)

Scale 1:750

0 40m

12200N 12100N 12000N 11900N 11800N

7386E MBC3-01 MBC3-02 7386E

Bannockburn Twp.

Claim 1218736 Claim 1218732

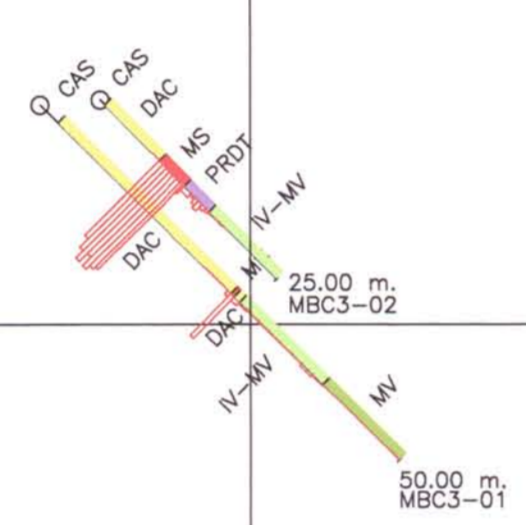
1050 1050

1000 1000

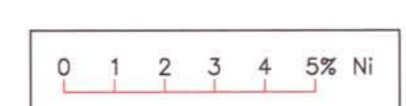
900 900

800 800

12200N 12100N 12000N 11900N 11800N

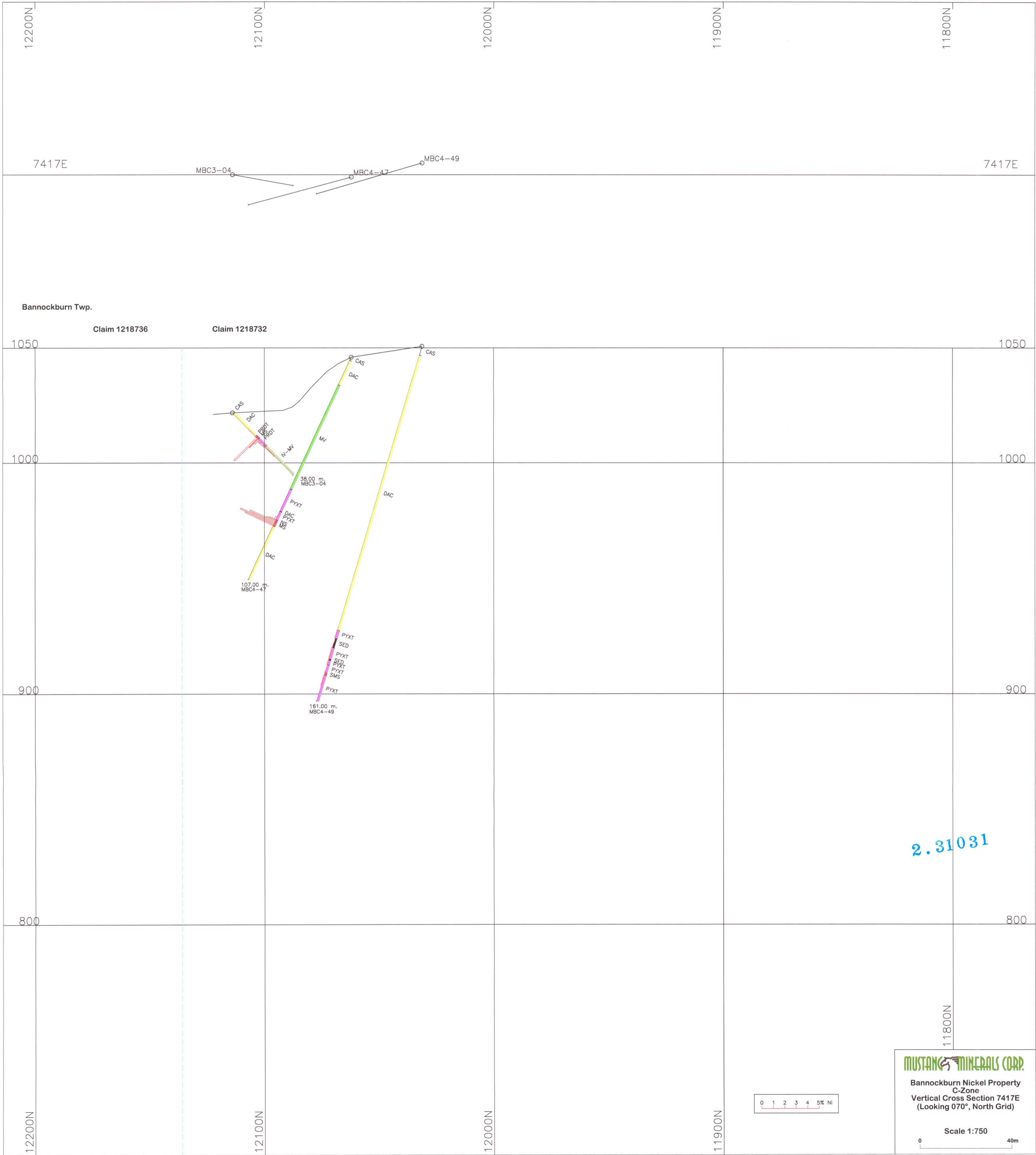


2.31031




**MUSTANG MINERALS CORP.**  
 Bannockburn Nickel Property  
 C-Zone  
 Vertical Cross Section 7386E  
 (Looking 070°, North Grid)

Scale 1:750



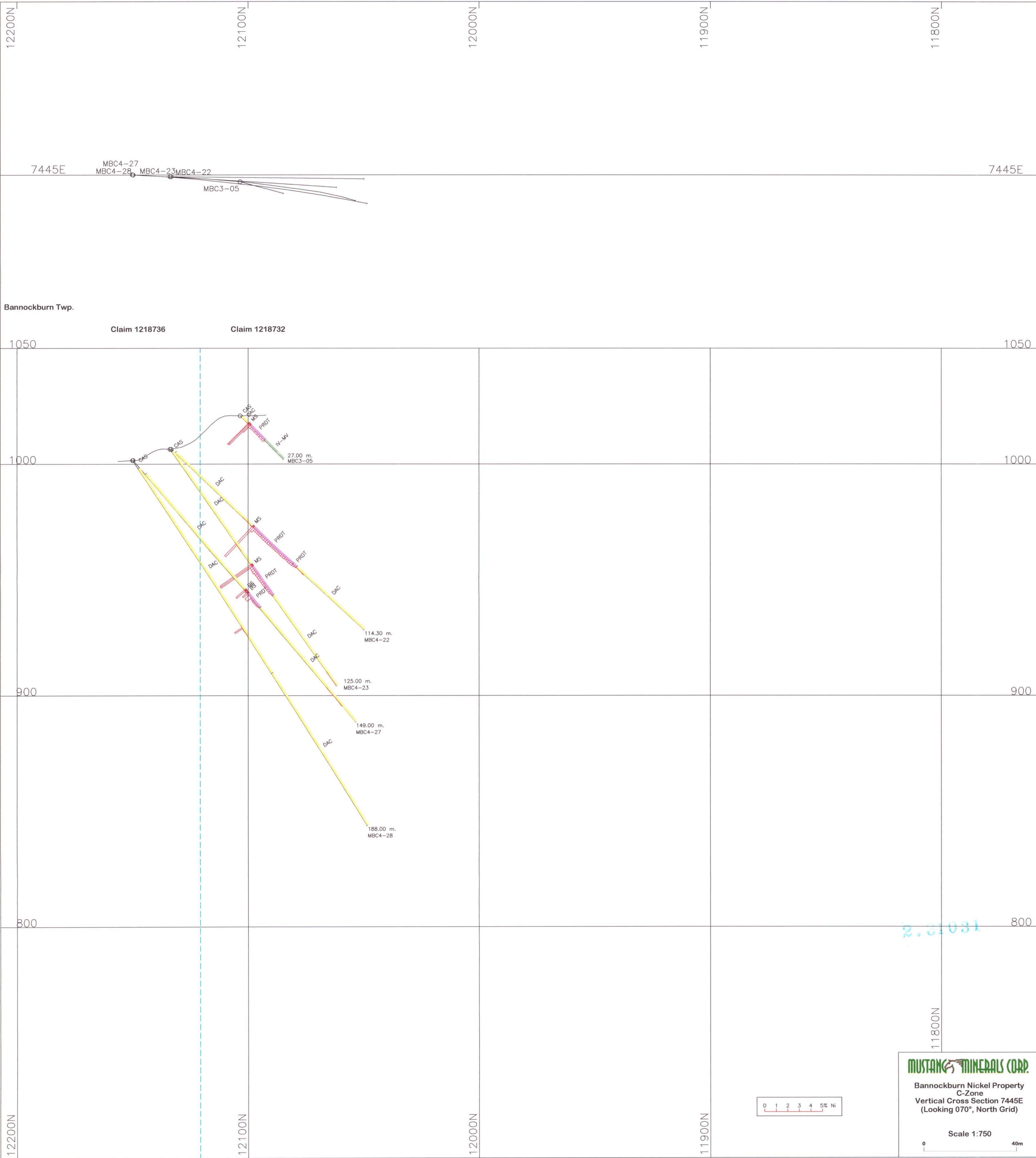
2.31031

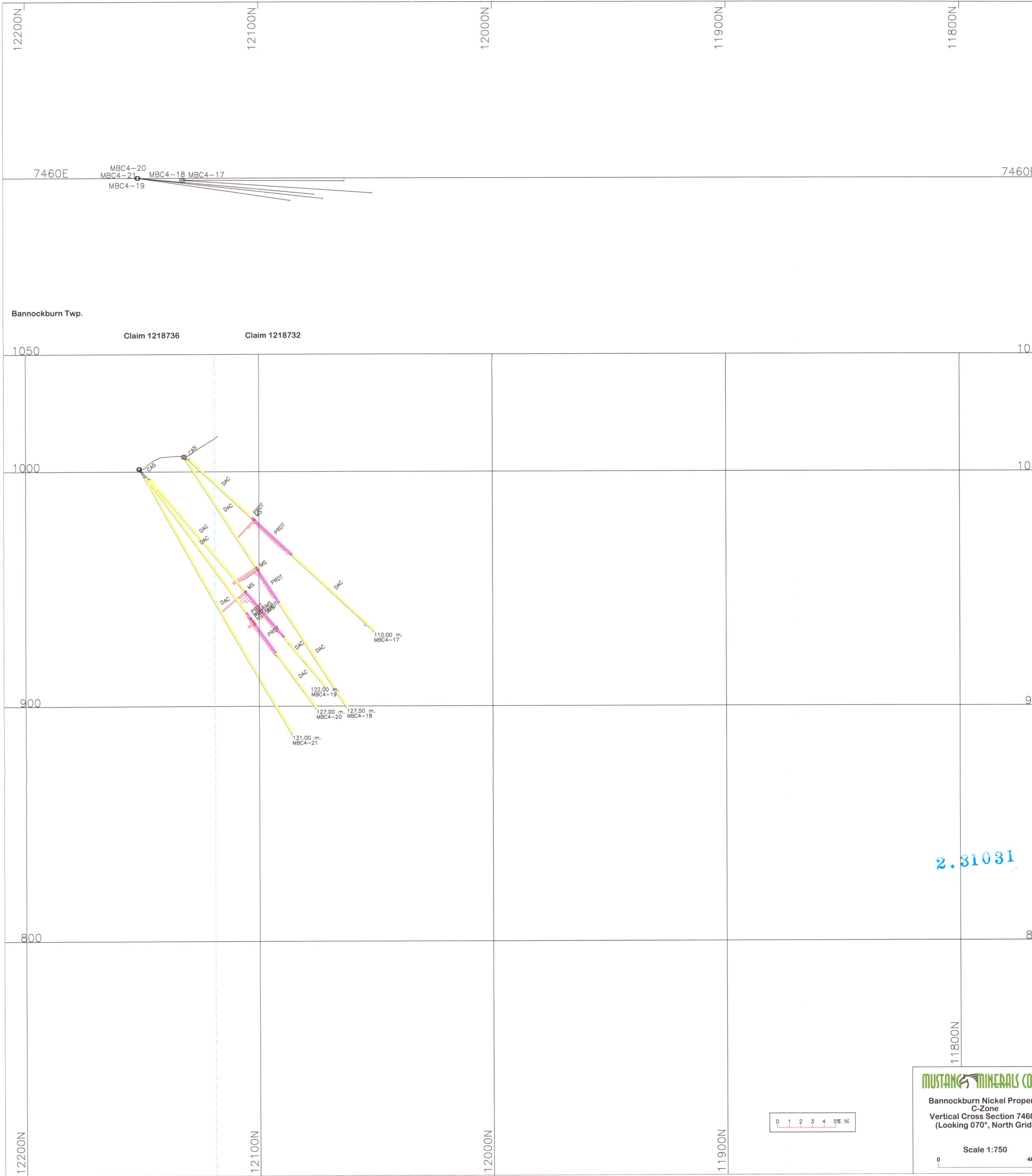


**MUSTANG MINERALS CORP.**  
 Bannockburn Nickel Property  
 C-Zone  
 Vertical Cross Section 7417E  
 (Looking 070°, North Grid)

Scale 1:750

0 40m





Bannockburn Twp.

Claim 1218736


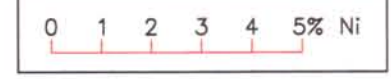
Claim 1218732

2.31031

**MUSTANG MINERALS CO.**

Bannockburn Nickel Property  
C-Zone  
Vertical Cross Section 7460E  
(Looking 070°, North Grid)

Scale 1:750



2.31031

12200N 12100N 12000N 11900N 11800N

7485E 7485E

Bannockburn Twp.

Claim 1218736 Claim 1218732

1050 1050

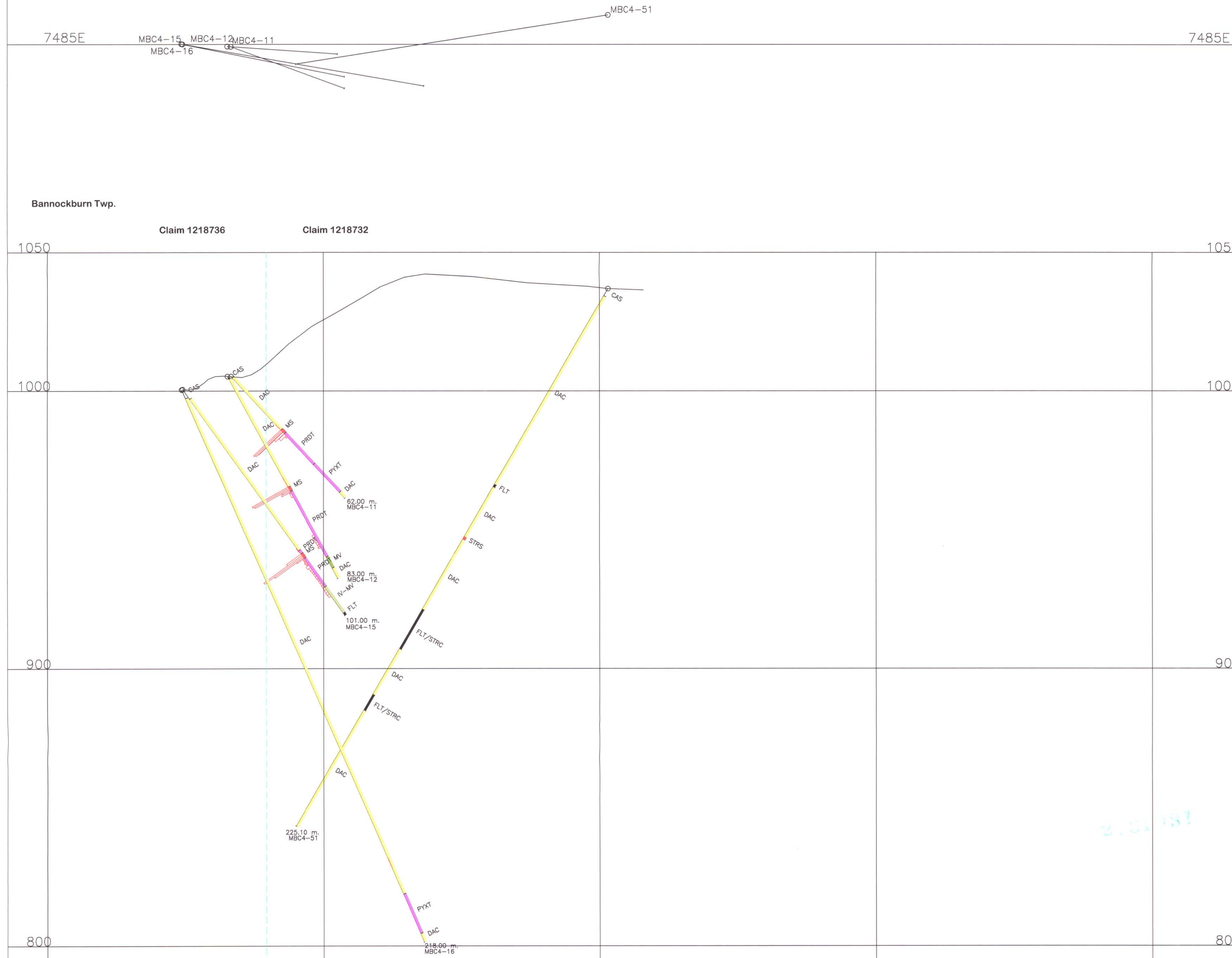
1000 1000

900 900

800 800

12200N 12100N 12000N 11900N 11800N

2.31031



**MUSTANG MINERALS CORP.**  
 Bannockburn Nickel Property  
 C-Zone  
 Vertical Cross Section 7485E  
 (Looking 070°, North Grid)

Scale 1:750

0 40m



12200N

12100N

12000N

11900N

11800N

2.31031

7500E

MBC33-07E

7500E

Bannockburn Twp.

Claim 1218736

Claim 1218732

1050

1050

1000

1000

900

900

800

800

12200N

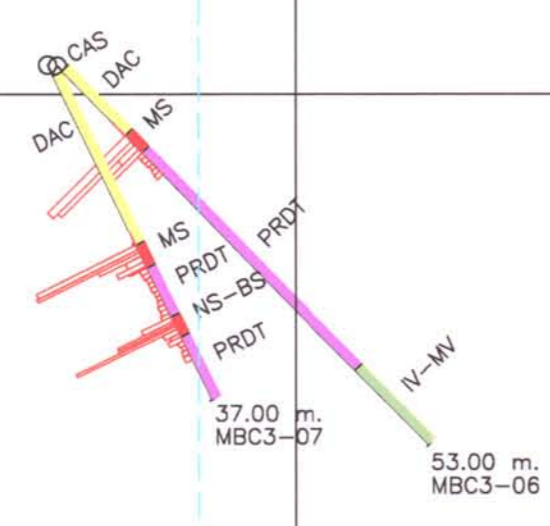
12100N

12000N

11900N

11800N

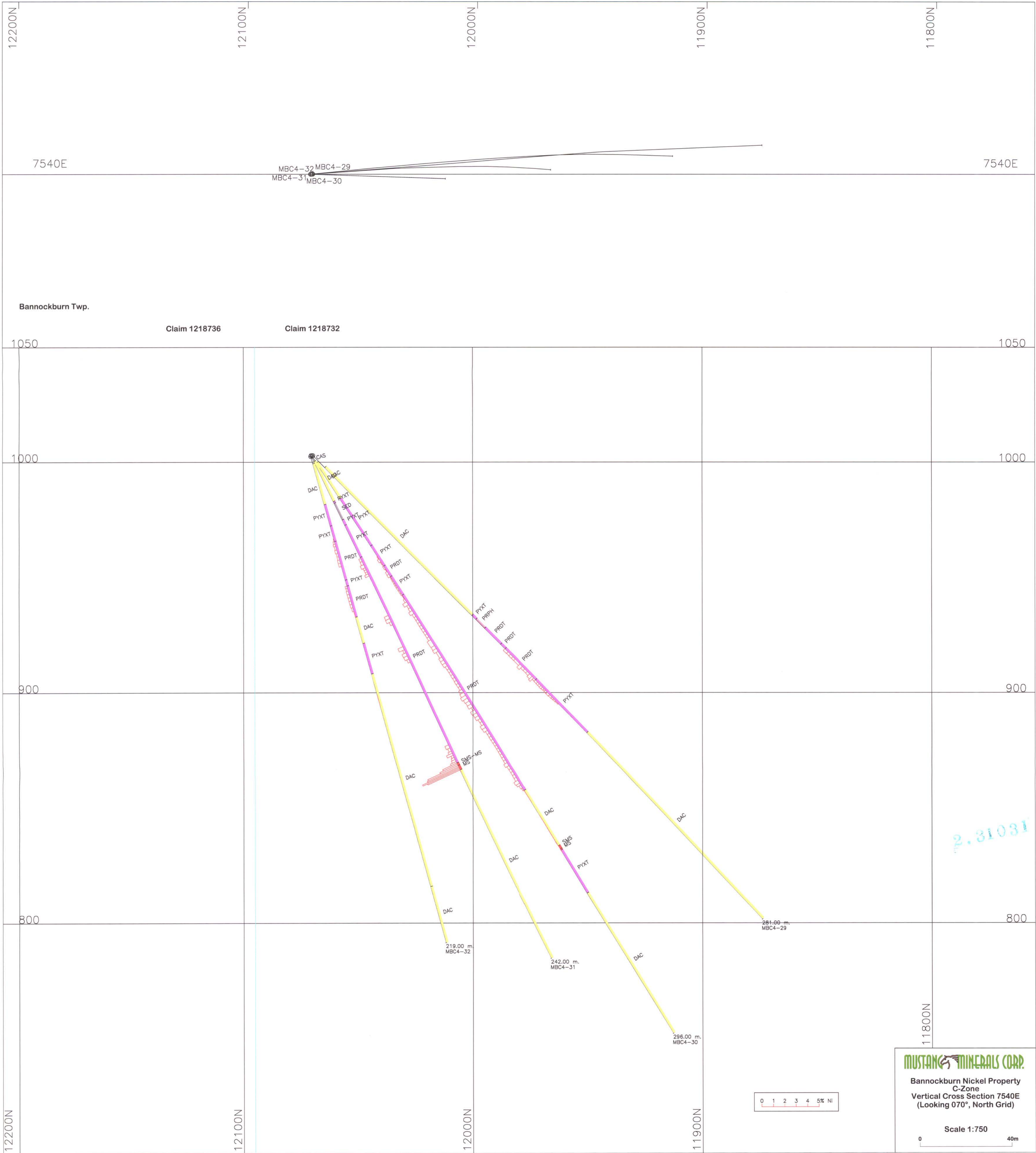
2.31031



**MUSTANG MINERALS CORP.**  
 Bannockburn Nickel Property  
 C-Zone  
 Vertical Cross Section 7500E  
 (Looking 070°, North Grid)

Scale 1:750

0 40m



7540E

7540E

MBC4-32 MBC4-29  
MBC4-31 MBC4-30

Bannockburn Twp.

Claim 1218736

Claim 1218732

1050

1050

1000

1000

900

900

800

800

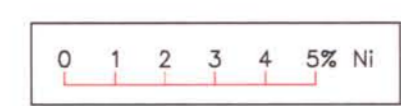
2.31031

219.00 m  
MBC4-32

242.00 m  
MBC4-31

296.00 m  
MBC4-30

281.00 m  
MBC4-29



**MUSTANG MINERALS CORP.**  
 Bannockburn Nickel Property  
 C-Zone  
 Vertical Cross Section 7540E  
 (Looking 070°, North Grid)

Scale 1:750

12200N

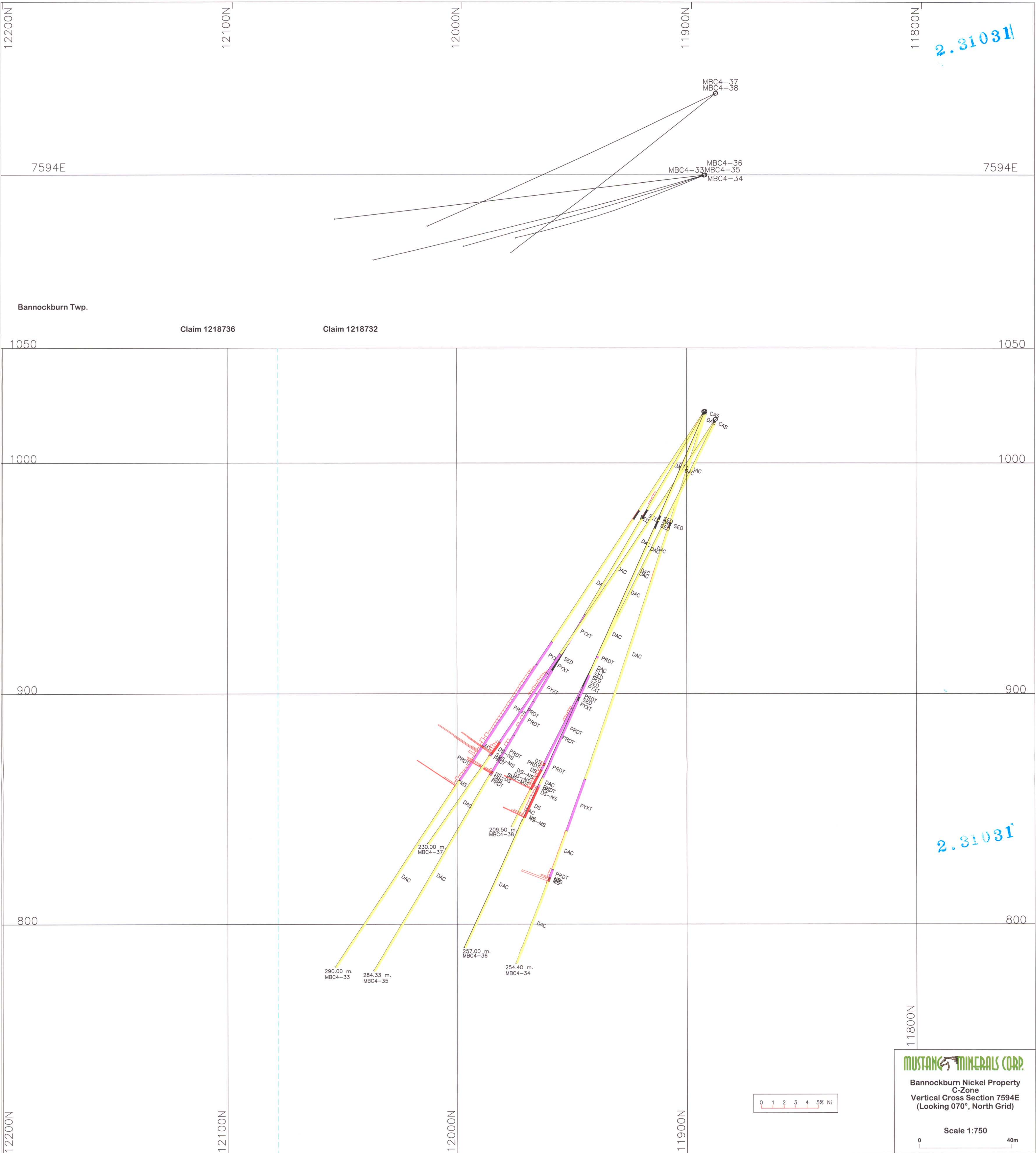
12100N

12000N

11900N

11800N

2.310311



2.310311

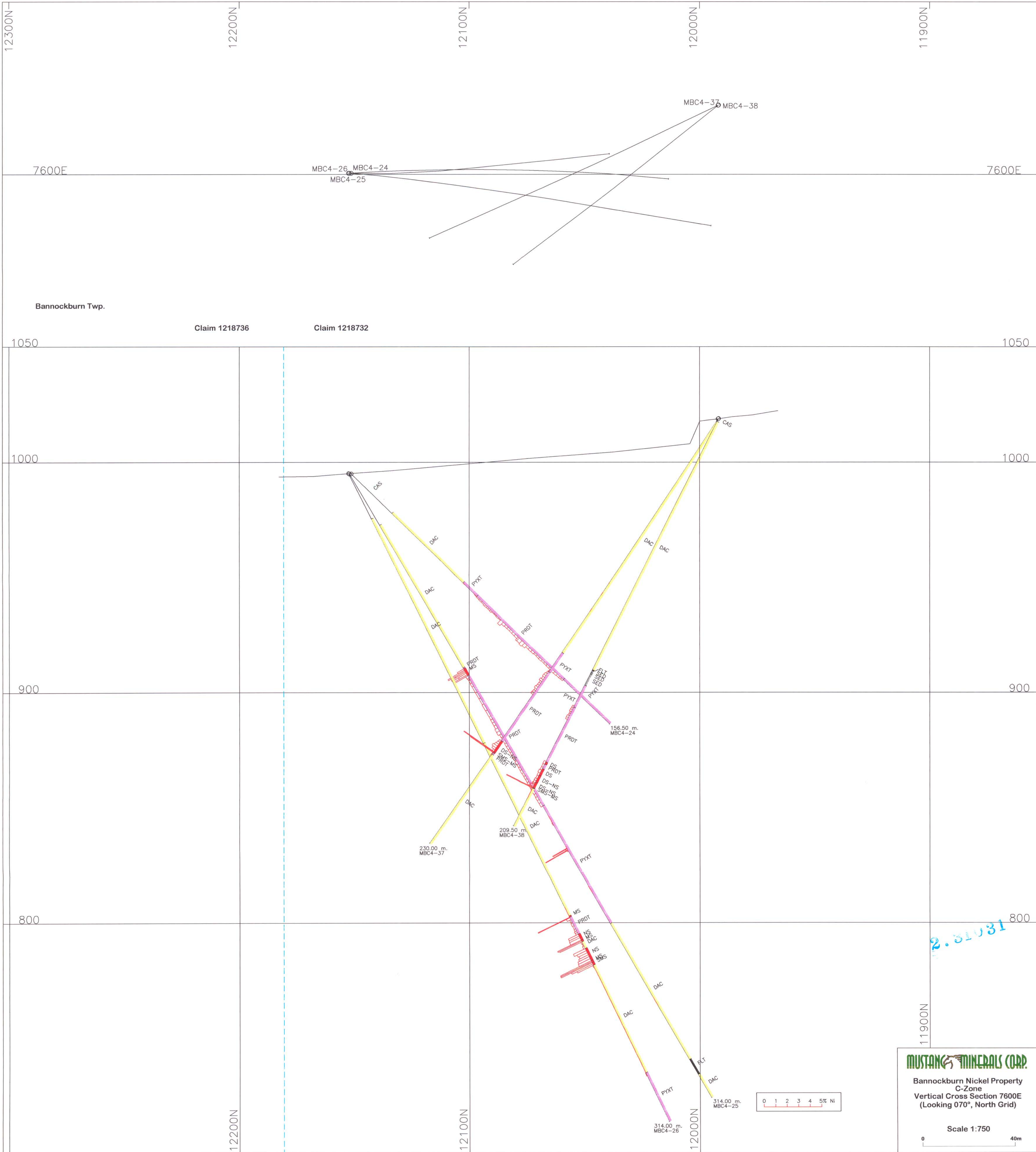
**MUSTANG MINERALS CORP.**

Bannockburn Nickel Property  
C-Zone  
Vertical Cross Section 7594E  
(Looking 070°, North Grid)

Scale 1:750

0 1 2 3 4 5% Ni

0 40m



Bannockburn Twp.

Claim 1218736

Claim 1218732

**MUSTANG MINERALS CORP.**

Bannockburn Nickel Property  
C-Zone  
Vertical Cross Section 7600E  
(Looking 070°, North Grid)

Scale 1:750

0 40m

0 1 2 3 4 5% Ni

2.81031

7650E

MBC4-42 MBC4-46  
MBC4-44

7650E

200W

100W

00E

100E

Bannockburn Twp.

Claim 1218736

Claim 1218732

1050

1050

1000

1000

900

900

800

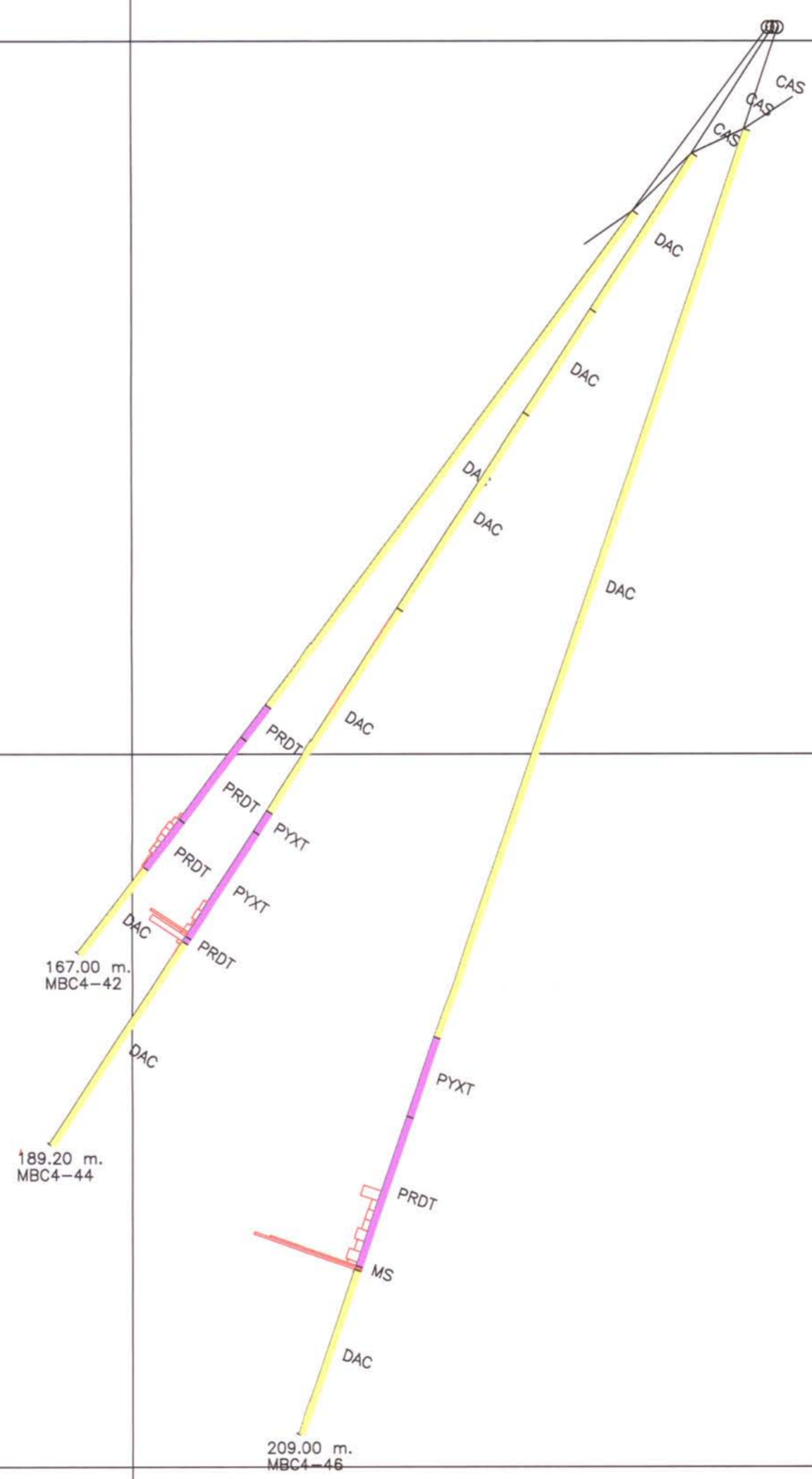
800

200W

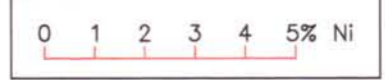
100W

00E

100E



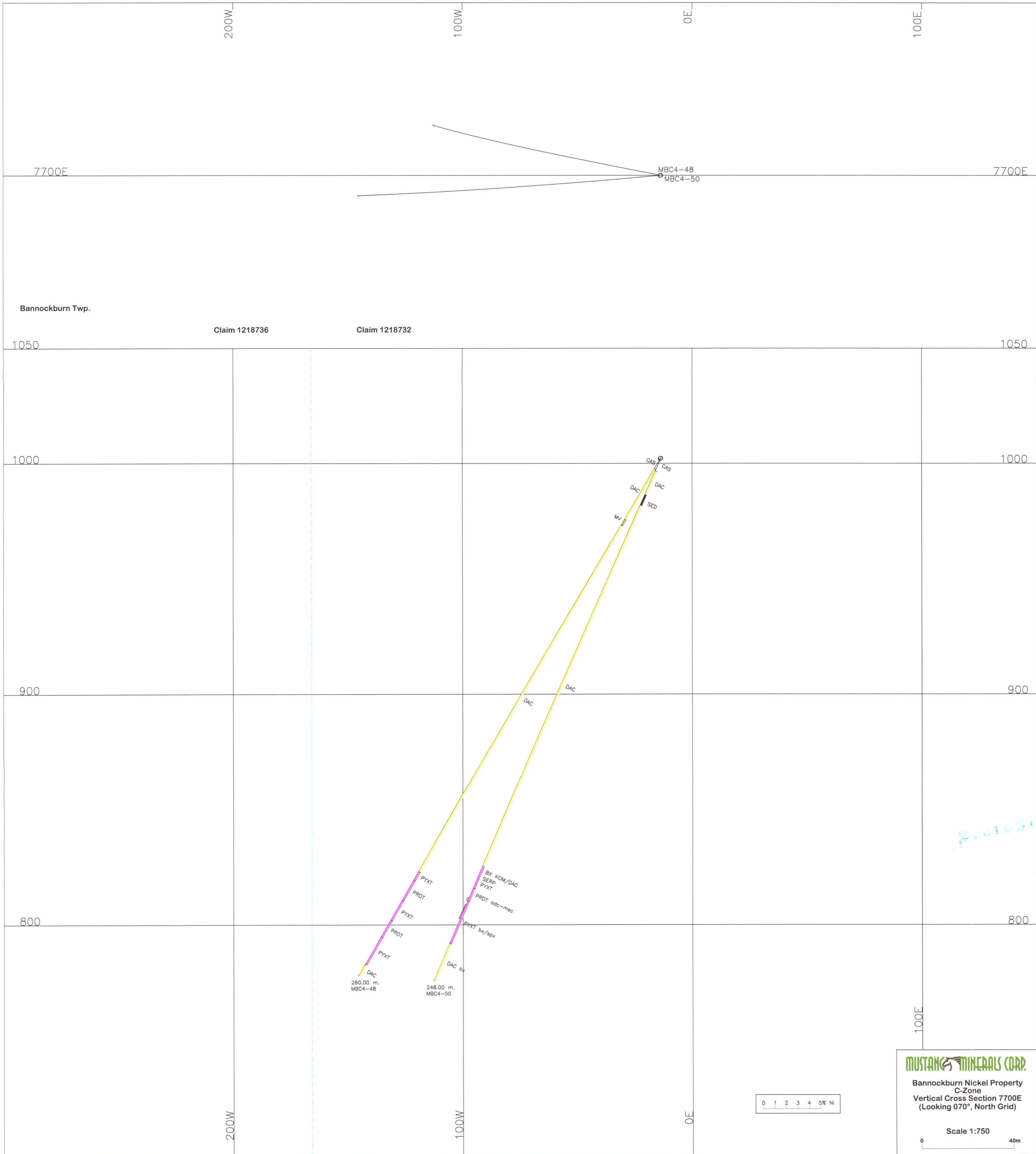
2.81031



**MUSTANG MINERALS CORP.**  
 Bannockburn Nickel Property  
 C-Zone  
 Vertical Cross Section 7650E  
 (Looking 070°, North Grid)

Scale 1:750

0 40m



Bannockburn Twp.

Claim 1218736

Claim 1218732

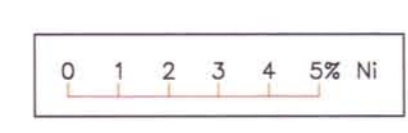
260.00 m.  
MBC4-48

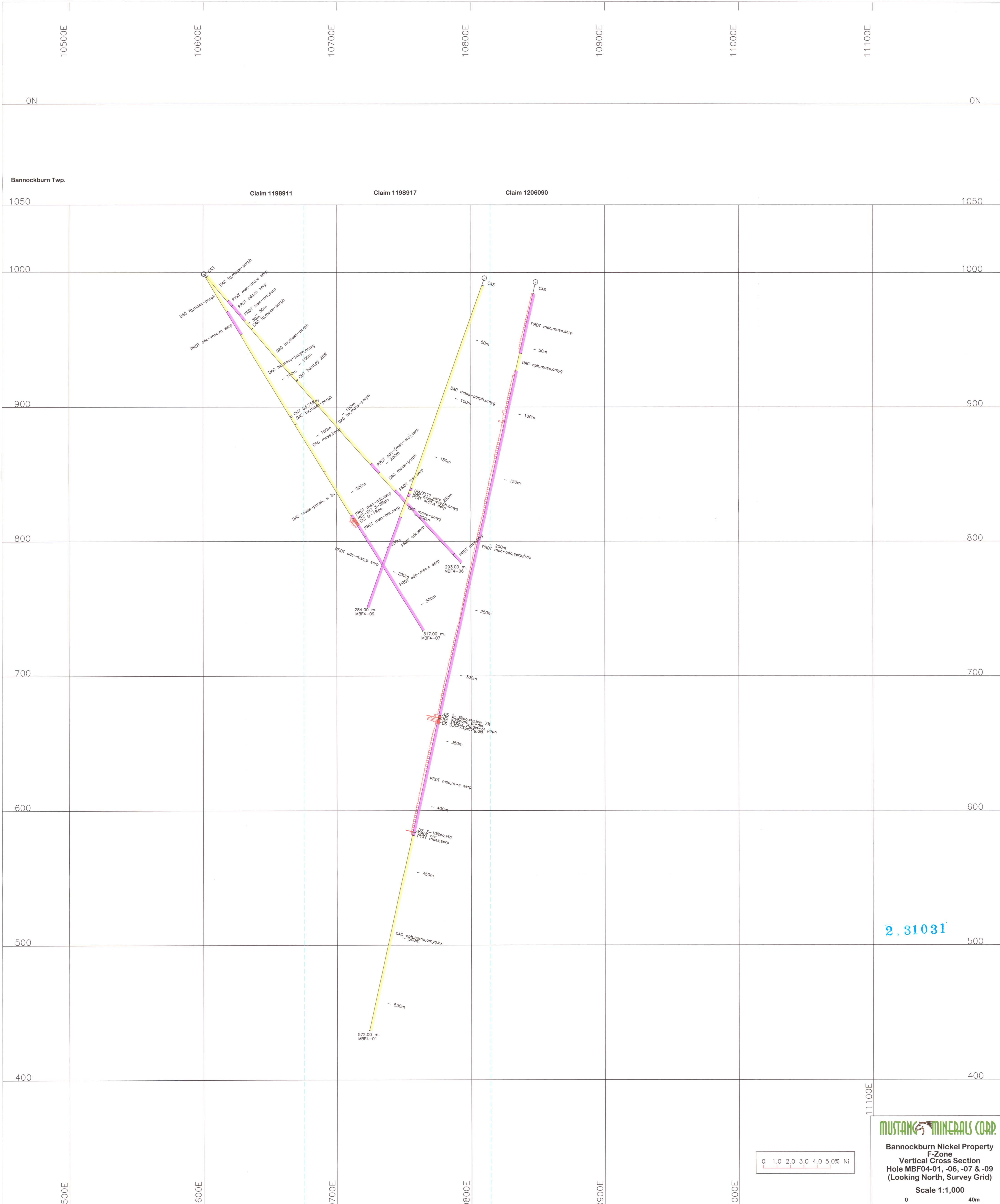
248.00 m.  
MBC4-50

**MUSTANG MINERALS CORP.**  
 Bannockburn Nickel Property  
 C-Zone  
 Vertical Cross Section 7700E  
 (Looking 070°, North Grid)

Scale 1:750

0 40m





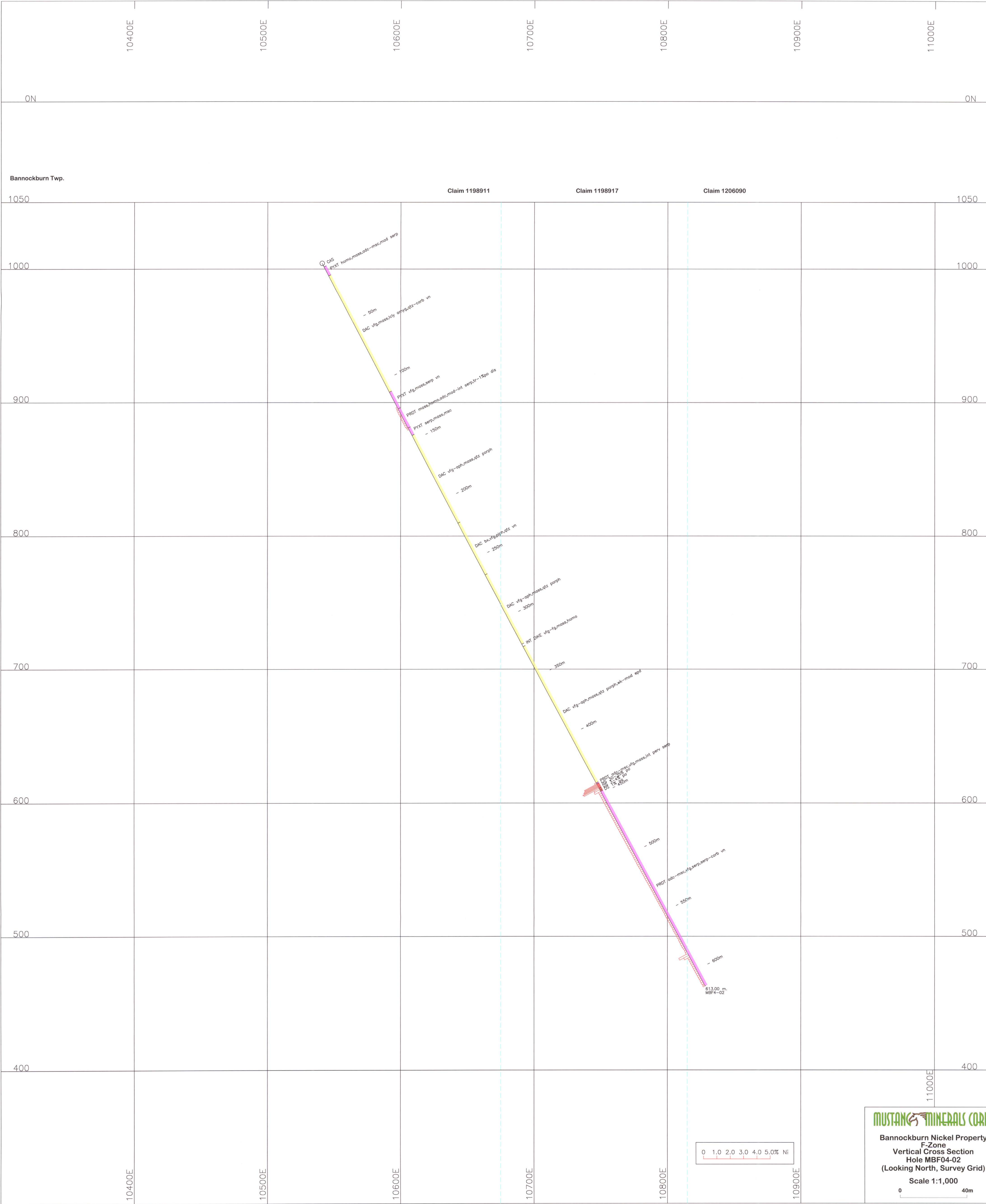
2.31031

**MUSTANG MINERALS CORP.**

Bannockburn Nickel Property  
F-Zone  
Vertical Cross Section  
Hole MBF04-01, -06, -07 & -09  
(Looking North, Survey Grid)  
Scale 1:1,000

0 1.0 2.0 3.0 4.0 5.0% Ni

0 40m



0.05  
PXT homo.mass.abc-mac.mod serp

- 50m  
DAC vfg.mass.oly amyg.qtz-carb vn

- 100m  
PXT vfg.mass.serp vn

PRDT mass.homo.abc-mac-int serp.tr-1.5pa dia

PXT serp.mass.mac  
- 150m

DAC vfg-oph.mass.qtz porph  
- 200m

Dac br.vfg.plt.qtz vn  
- 250m

DAC vfg-oph.mass.qtz porph  
- 300m

INT oke vfg.mass.homo  
- 350m

DAC vfg-oph.mass.qtz porph.ak-mod sep  
- 400m

PRDT oke-mac-vfg.mass.int perv serp  
0.5 1.5 2.5 3.5 4.5  
- 450m

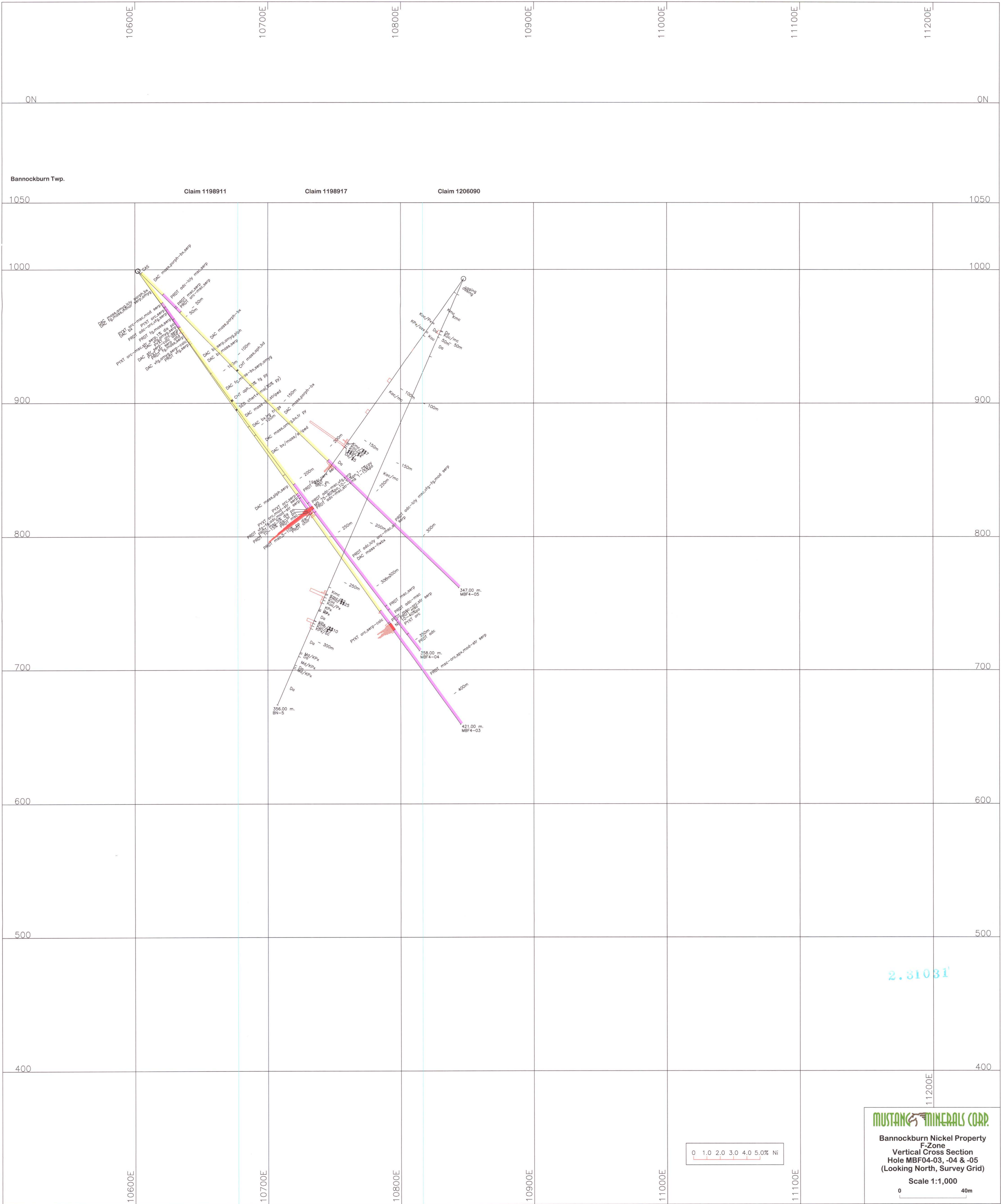
- 500m

PRDT abc-mac.vfg.serp-carb vn  
- 550m

- 600m

613.00 m.  
MBF4-02





Bannockburn Twp.

Claim 1198911

Claim 1198917

Claim 1206090

2.31031

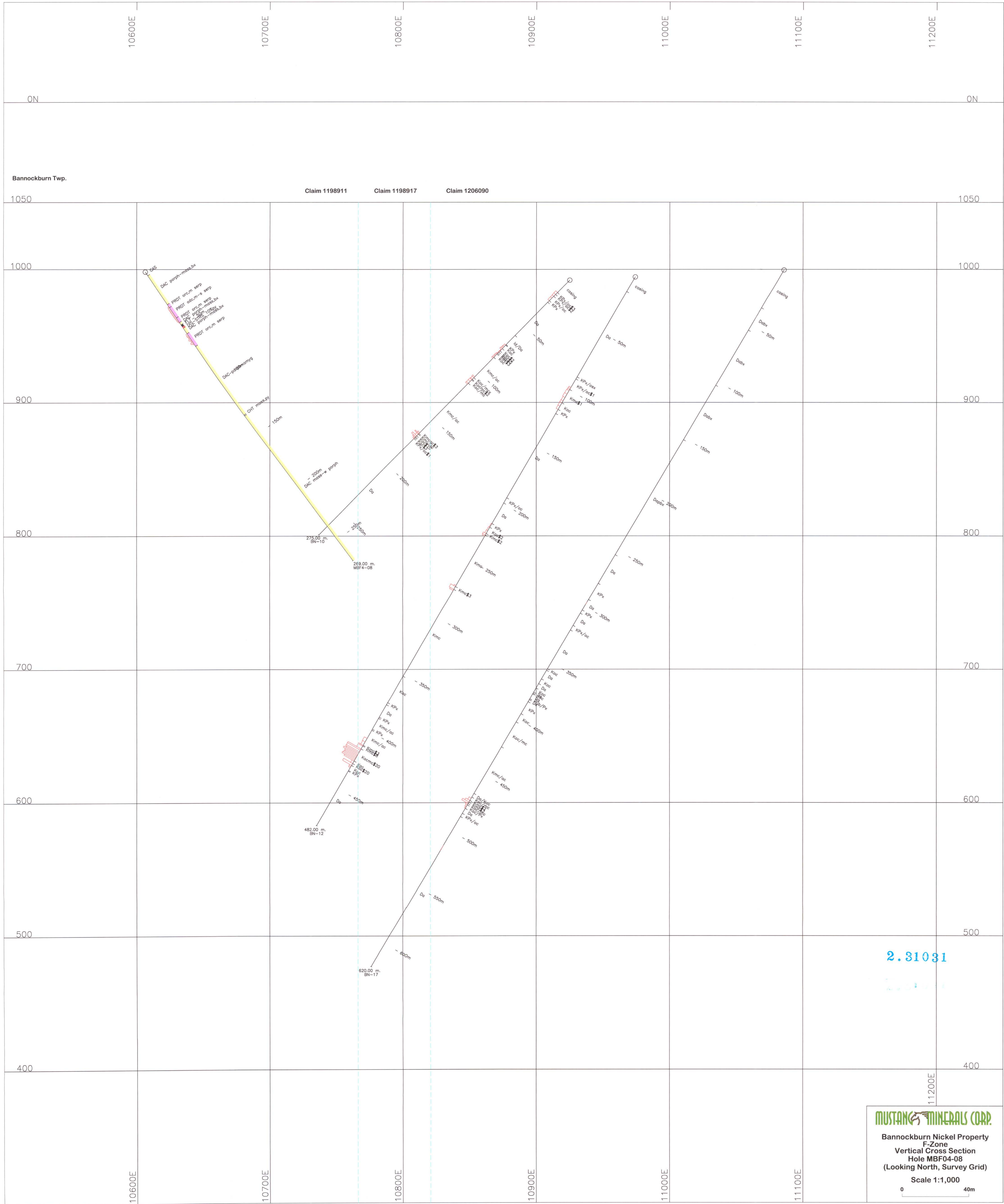


**MUSTANG MINERALS CORP.**

Bannockburn Nickel Property  
 F-Zone  
 Vertical Cross Section  
 Hole MBF04-03, -04 & -05  
 (Looking North, Survey Grid)

Scale 1:1,000

0 40m



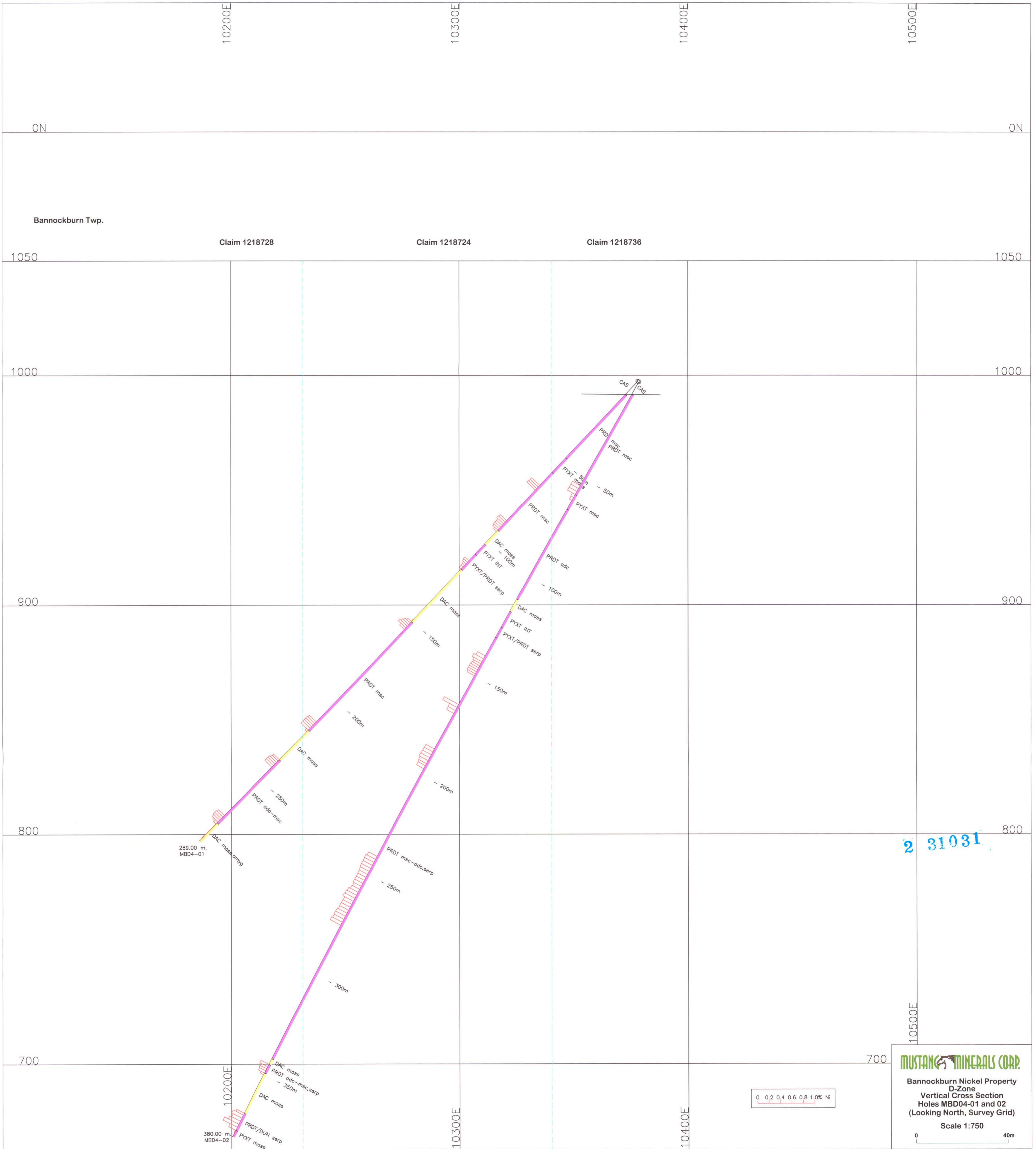
Bannockburn Twp.

Claim 1198911    Claim 1198917    Claim 1206090

**MUSTANG MINERALS CORP.**

Bannockburn Nickel Property  
 F-Zone  
 Vertical Cross Section  
 Hole MBF04-08  
 (Looking North, Survey Grid)  
 Scale 1:1,000

0 40m



ON

ON

Bannockburn Twp.

Claim 1218728

Claim 1218724

Claim 1218736

1050

1050

1000

1000

900

900

800

800

700

700

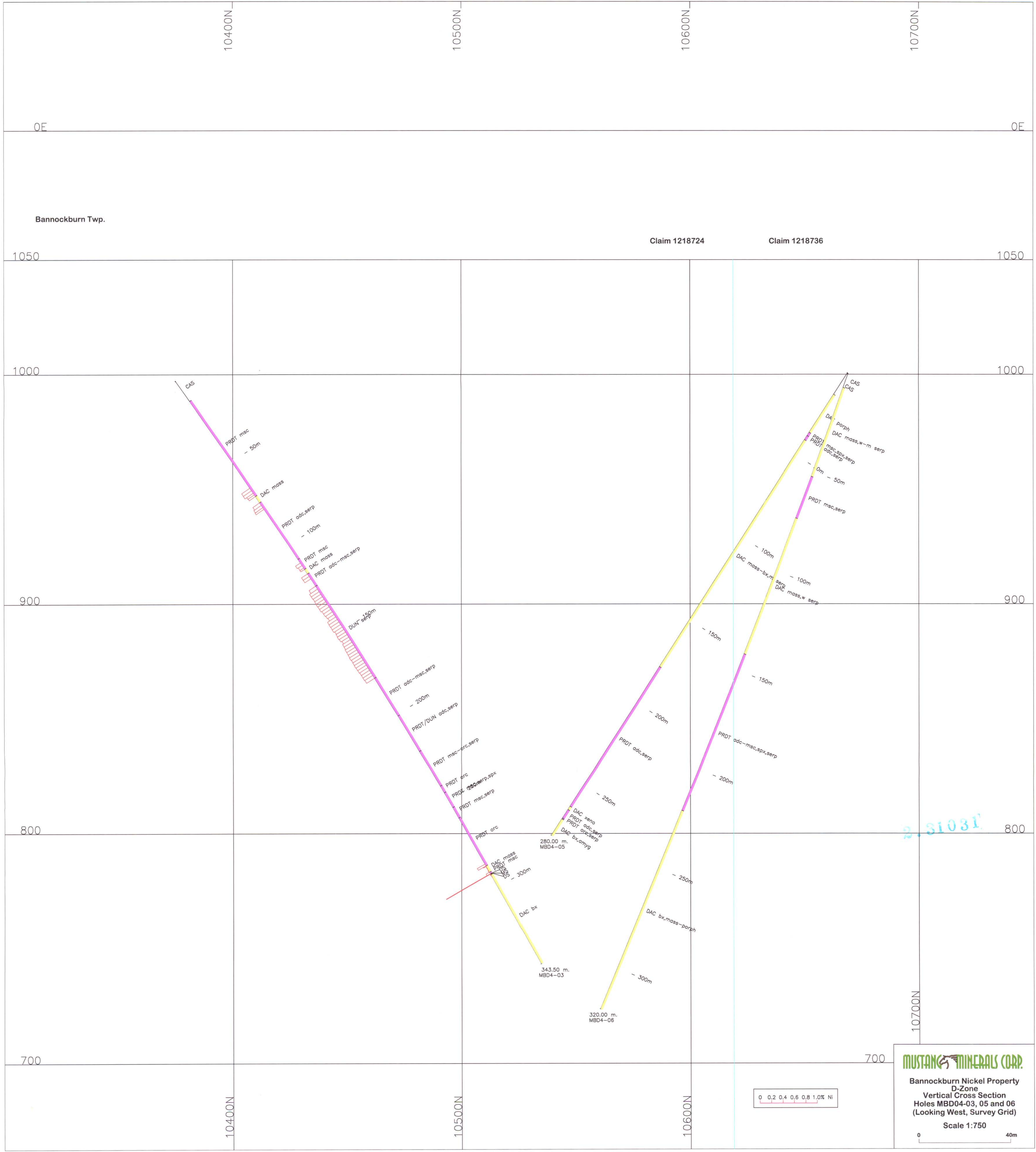
289.00 m.  
MBD4-01

380.00 m.  
MBD4-02

2 31031



**MUSTANG MINERALS CORP.**  
 Bannockburn Nickel Property  
 D-Zone  
 Vertical Cross Section  
 Holes MBD04-01 and 02  
 (Looking North, Survey Grid)  
 Scale 1:750



OE

OE

Bannockburn Twp.

Claim 1218724

Claim 1218736

1050

1050

1000

1000

900

900

800

800

700

700

104000N

105000N

106000N

107000N

104000N

105000N

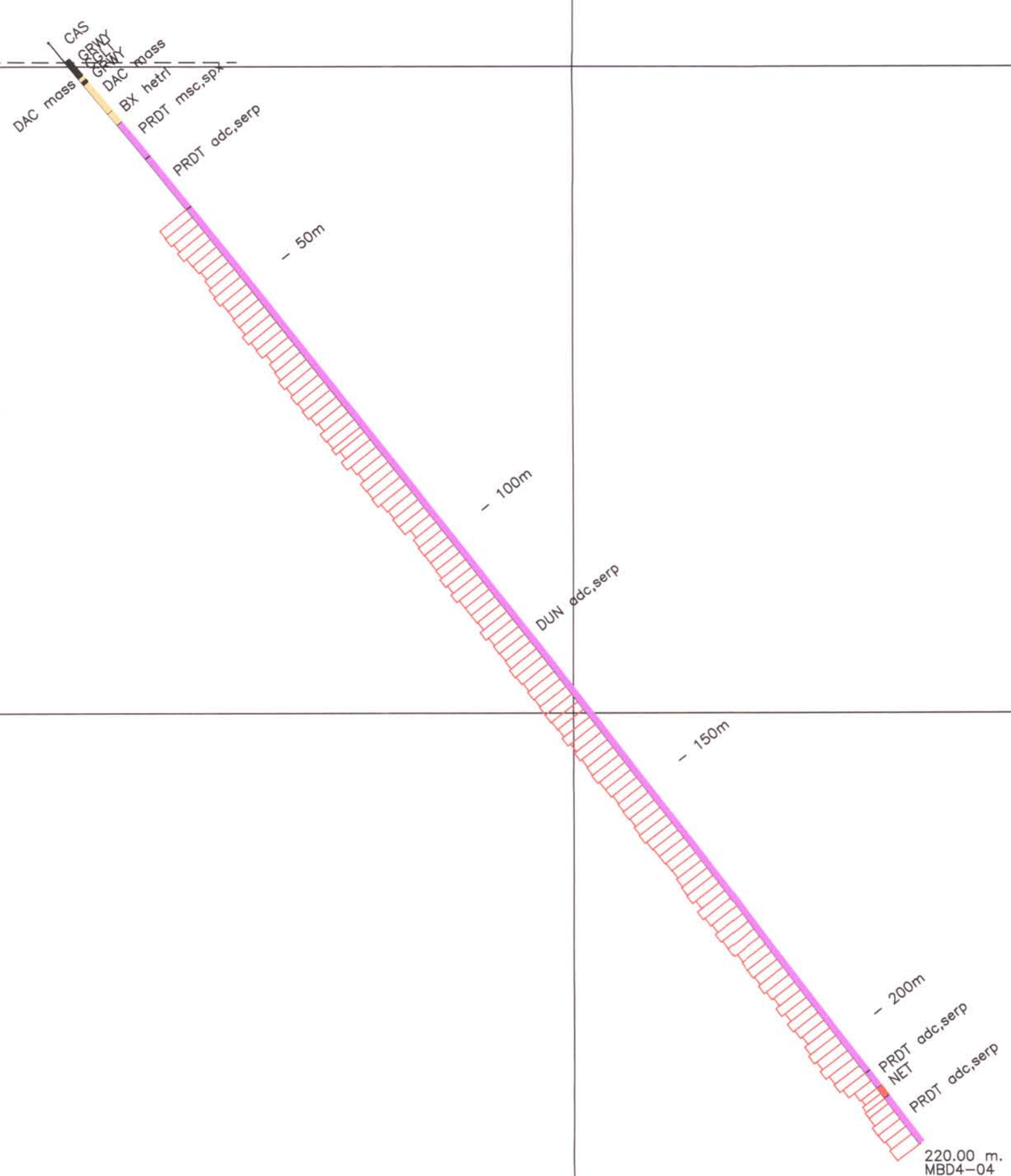
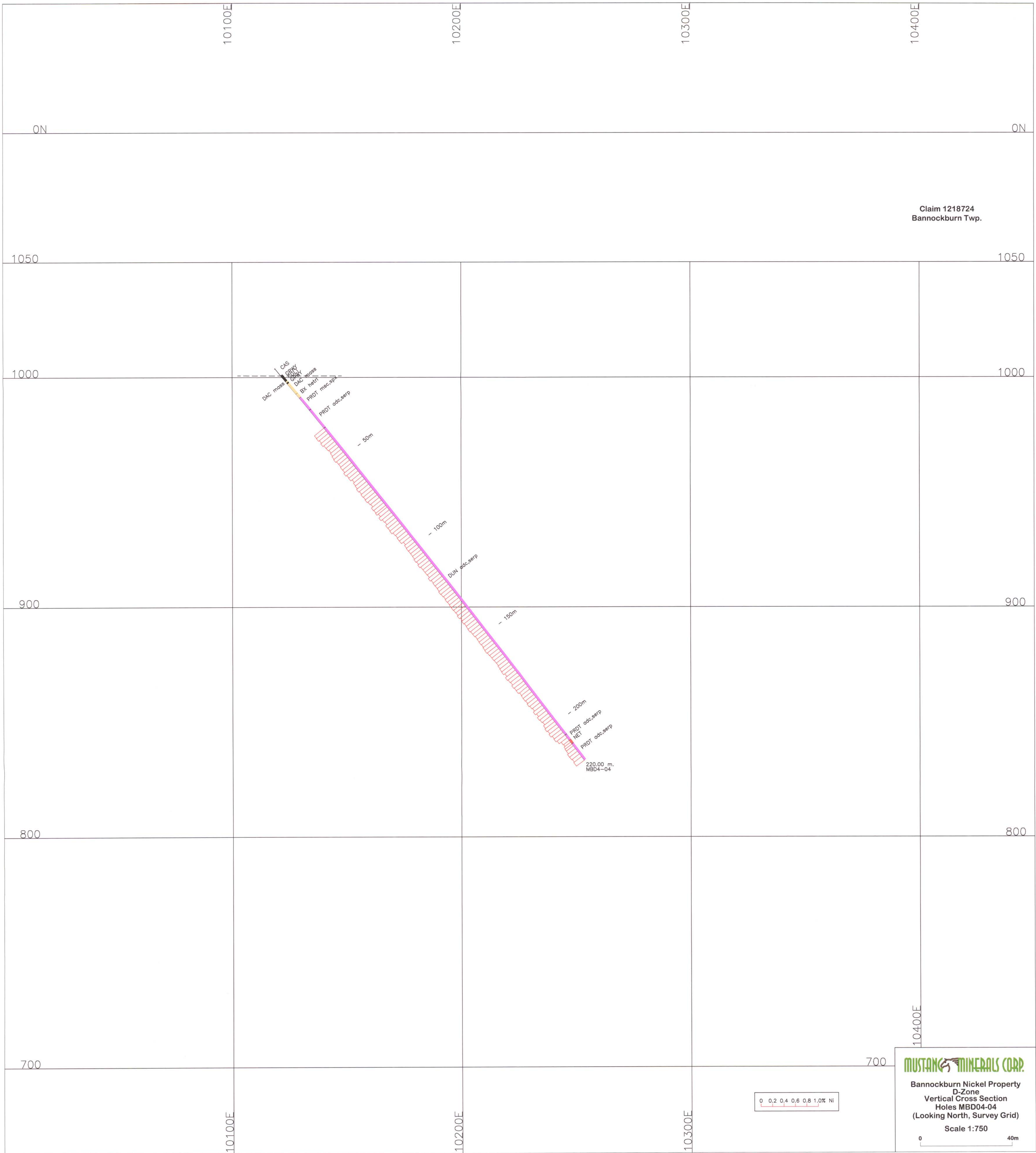
106000N

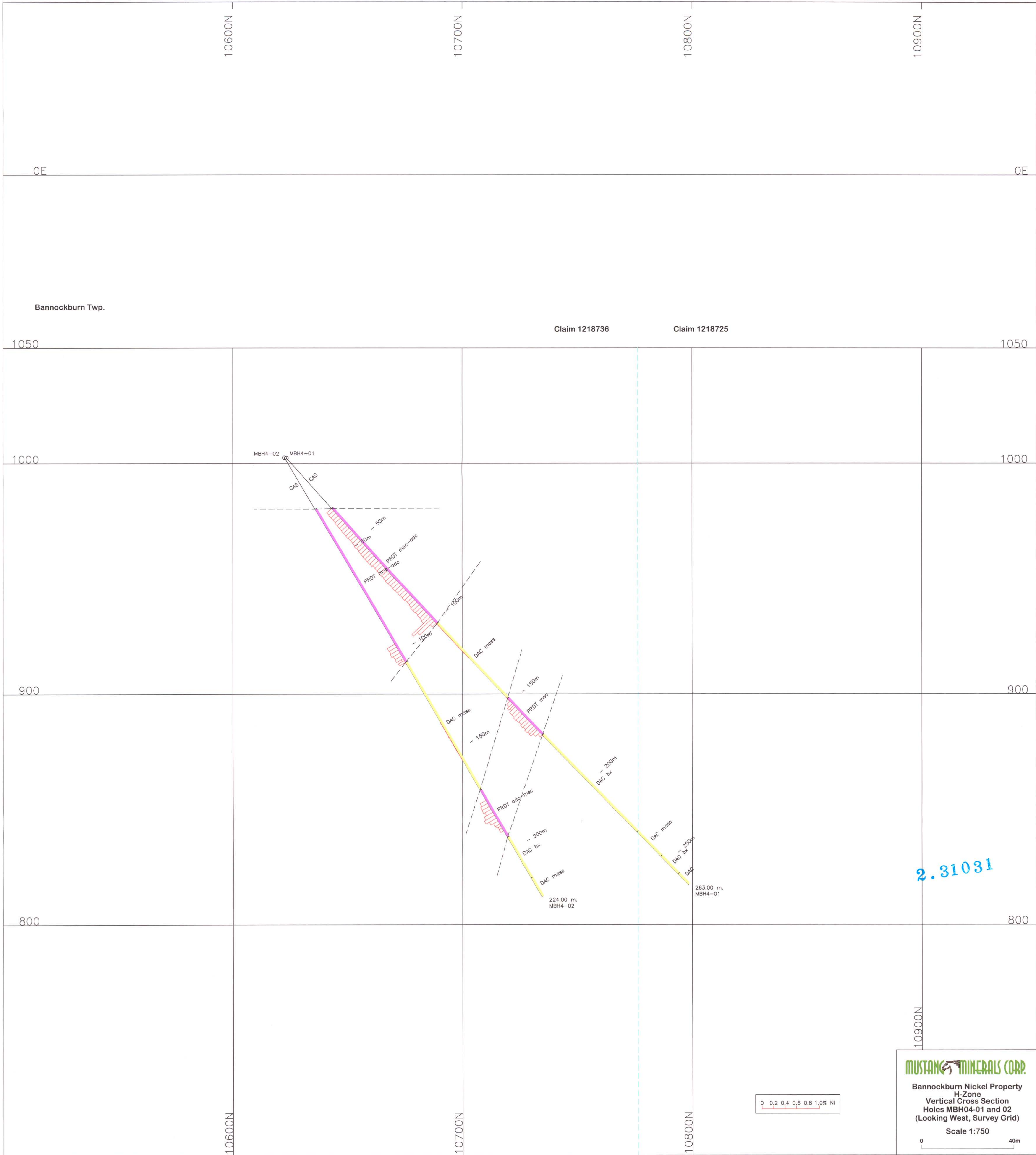
107000N

MUSTANG MINERALS CORP.


Bannockburn Nickel Property  
D-Zone  
Vertical Cross Section  
Holes MBD04-03, 05 and 06  
(Looking West, Survey Grid)  
Scale 1:750








2.31031



**MUSTANG MINERALS CORP.**  
 Bannockburn Nickel Property  
 H-Zone  
 Vertical Cross Section  
 Holes MBH04-01 and 02  
 (Looking West, Survey Grid)  
 Scale 1:750



10600N

10700N

10800N

10900N

OE

OE

Claim 1218736  
Bannockburn Twp.

1050

1050

1000

1000

900

900

800


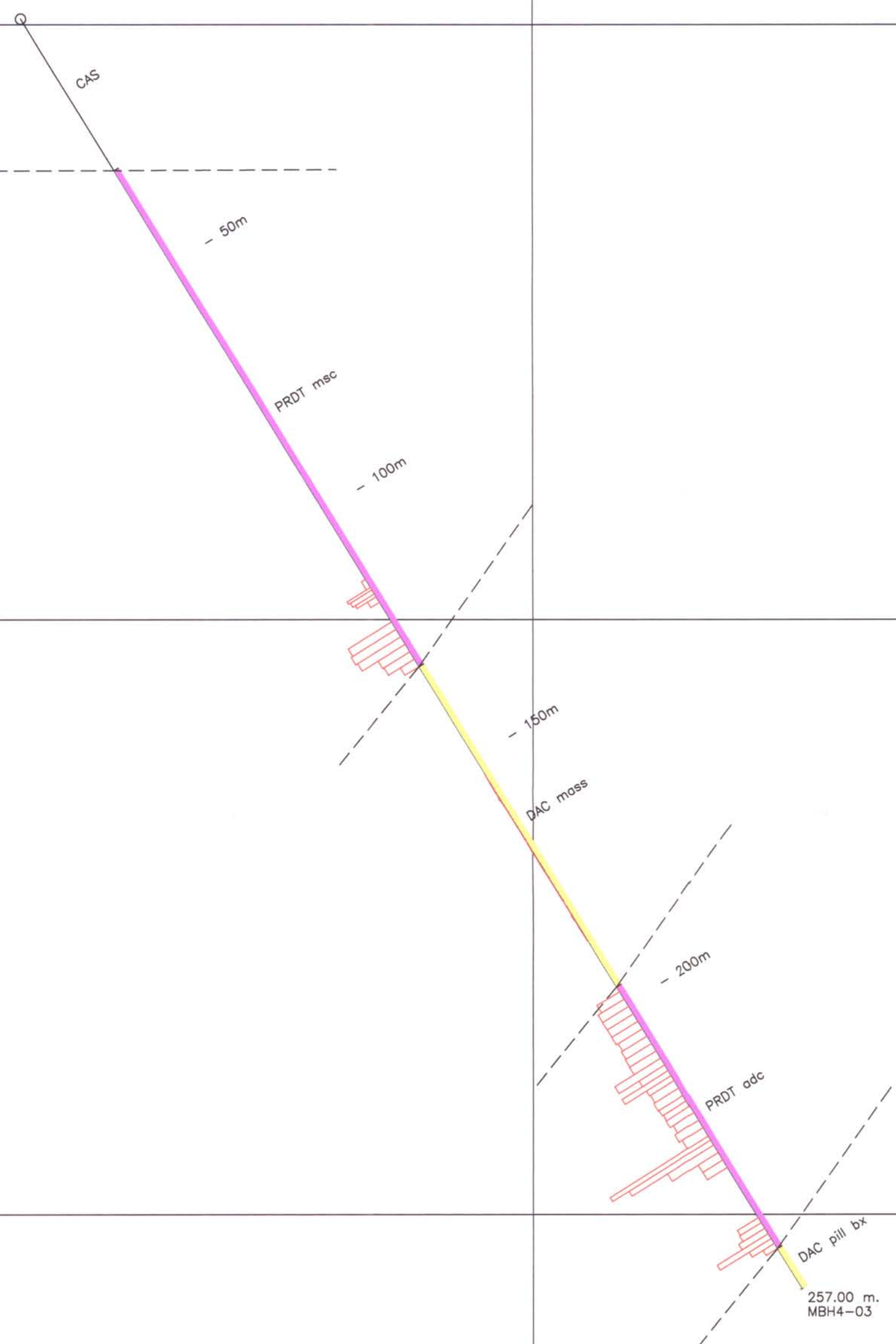
800

10600N

10700N

10800N

10900N



**MUSTANG MINERALS CORP.**  
 Bannockburn Nickel Property  
 H-Zone  
 Vertical Cross Section  
 Holes MBH04-03  
 (Looking West, Survey Grid)  
 Scale 1:750