

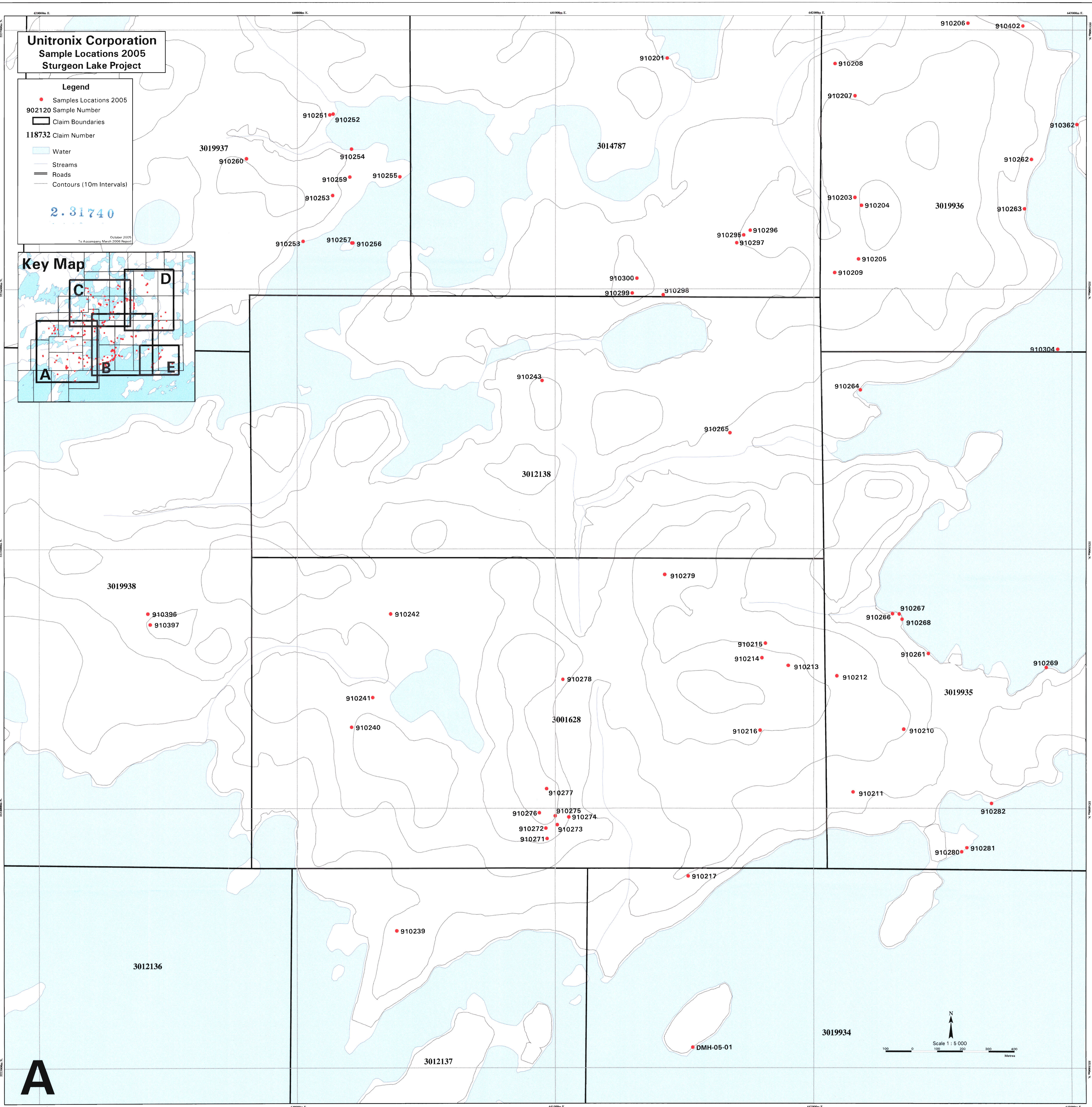
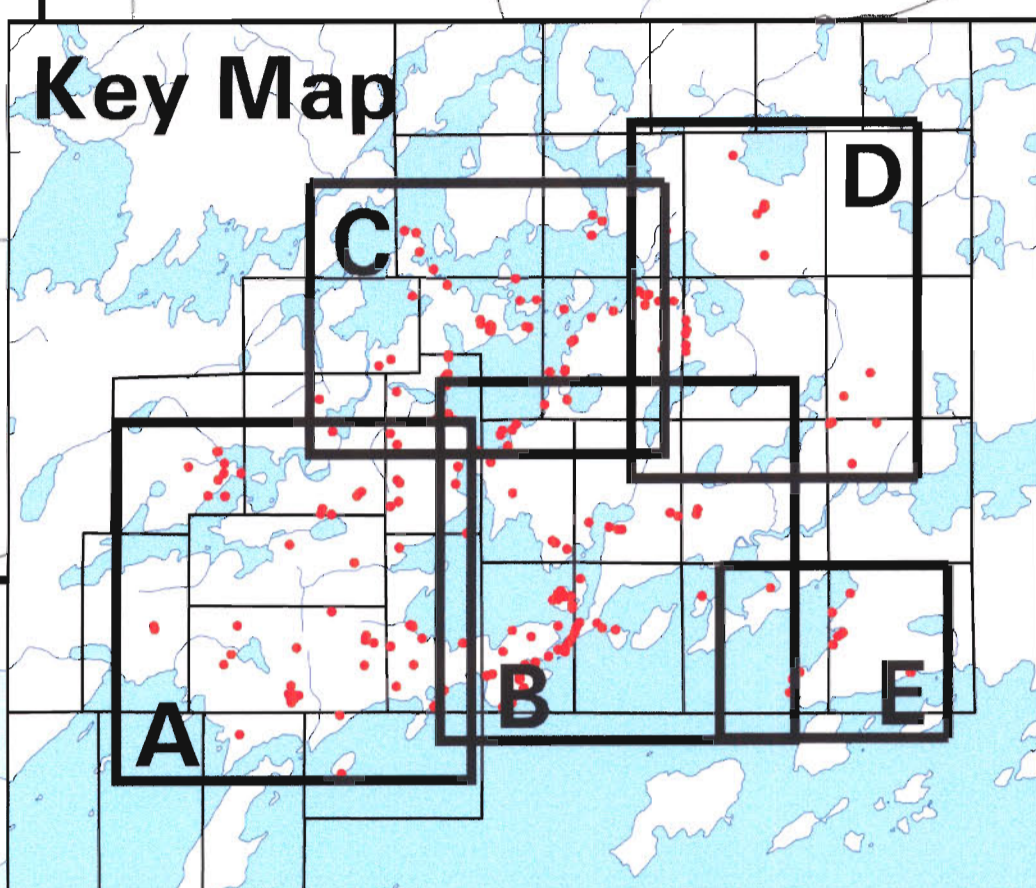
**Unitronix Corporation**  
Sample Locations 2005  
Sturgeon Lake Project

- Legend**
- Samples Locations 2005
  - 902120 Sample Number
  - Claim Boundaries
  - 118732 Claim Number
  - Water
  - Streams
  - Roads
  - Contours (10m Intervals)

2.31740

October 2005  
To Accompany Marsh 2006 Report

**Key Map**



**A**



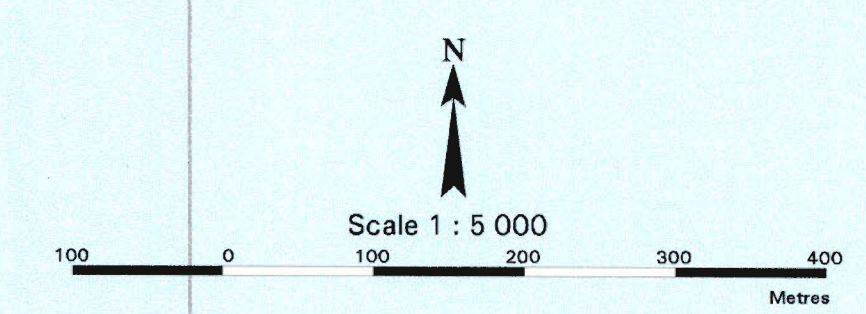
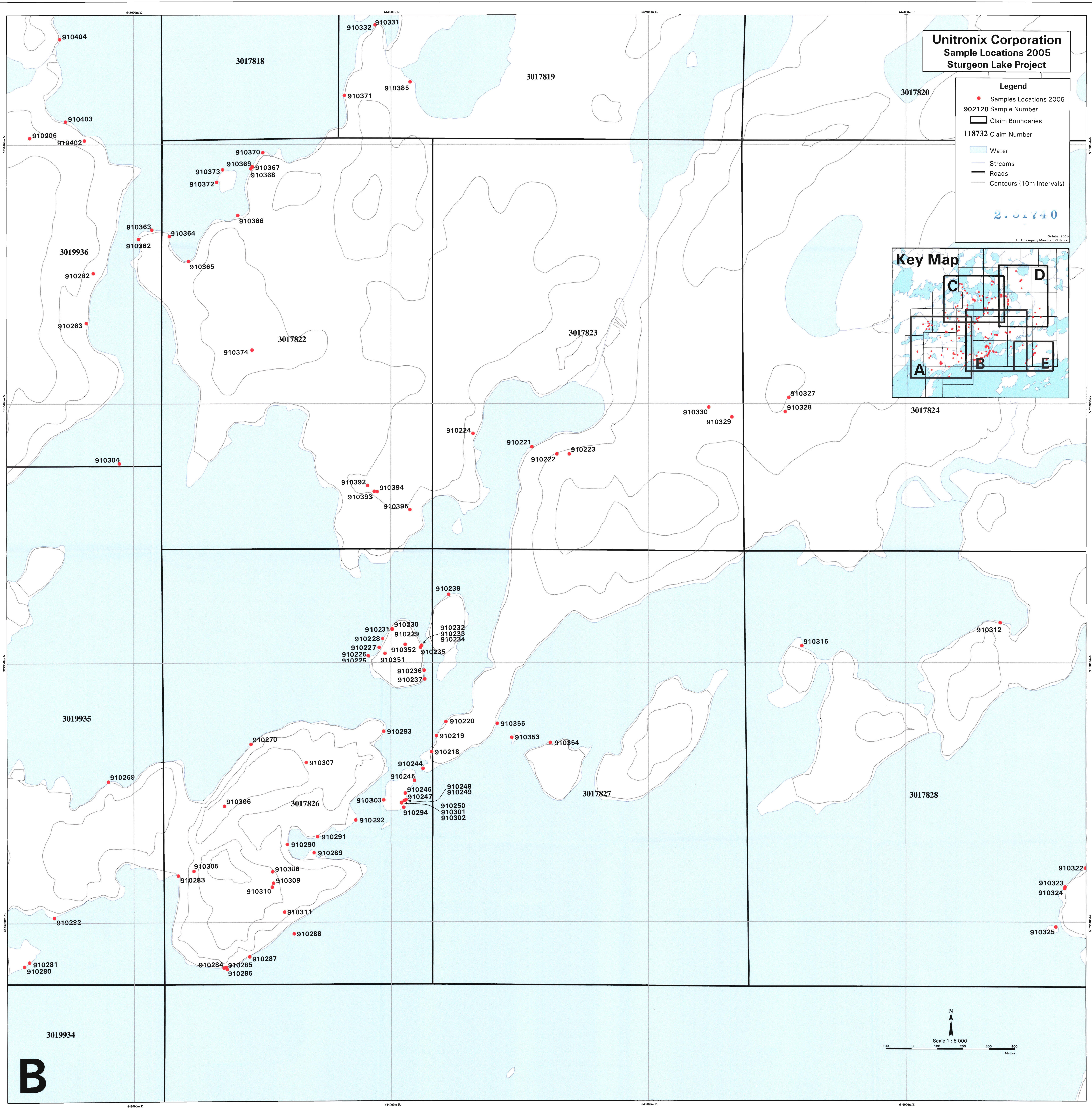
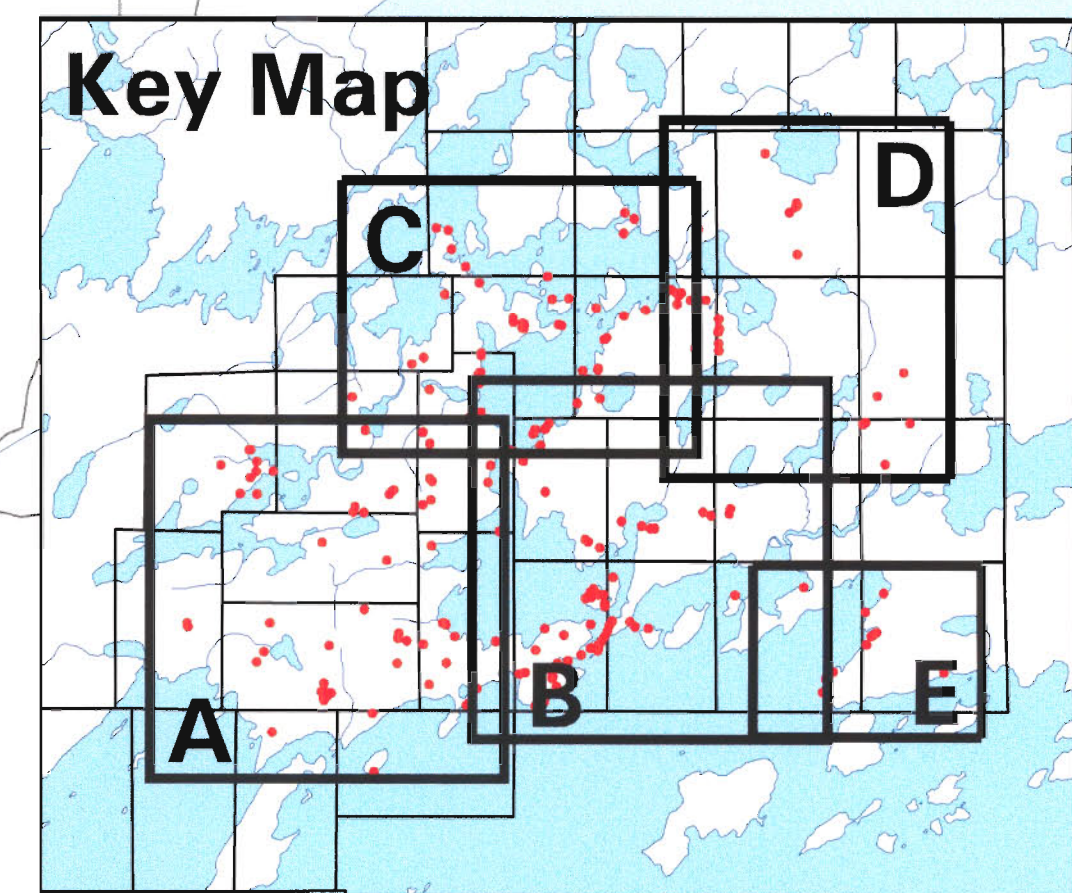
**Unitronix Corporation**  
**Sample Locations 2005**  
**Sturgeon Lake Project**

**Legend**

- Samples Locations 2005
- 902120 Sample Number
- Claim Boundaries
- 118732 Claim Number
- Water
- Streams
- Roads
- Contours (10m Intervals)

201740

October 2005  
 To Accompany March 2005 Report



**B**



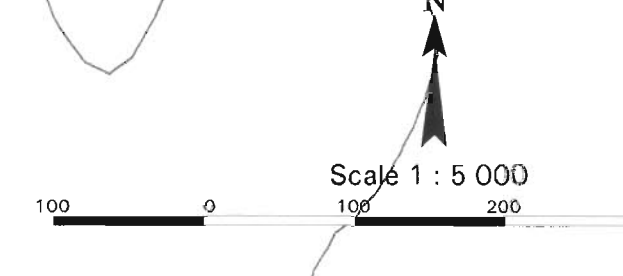
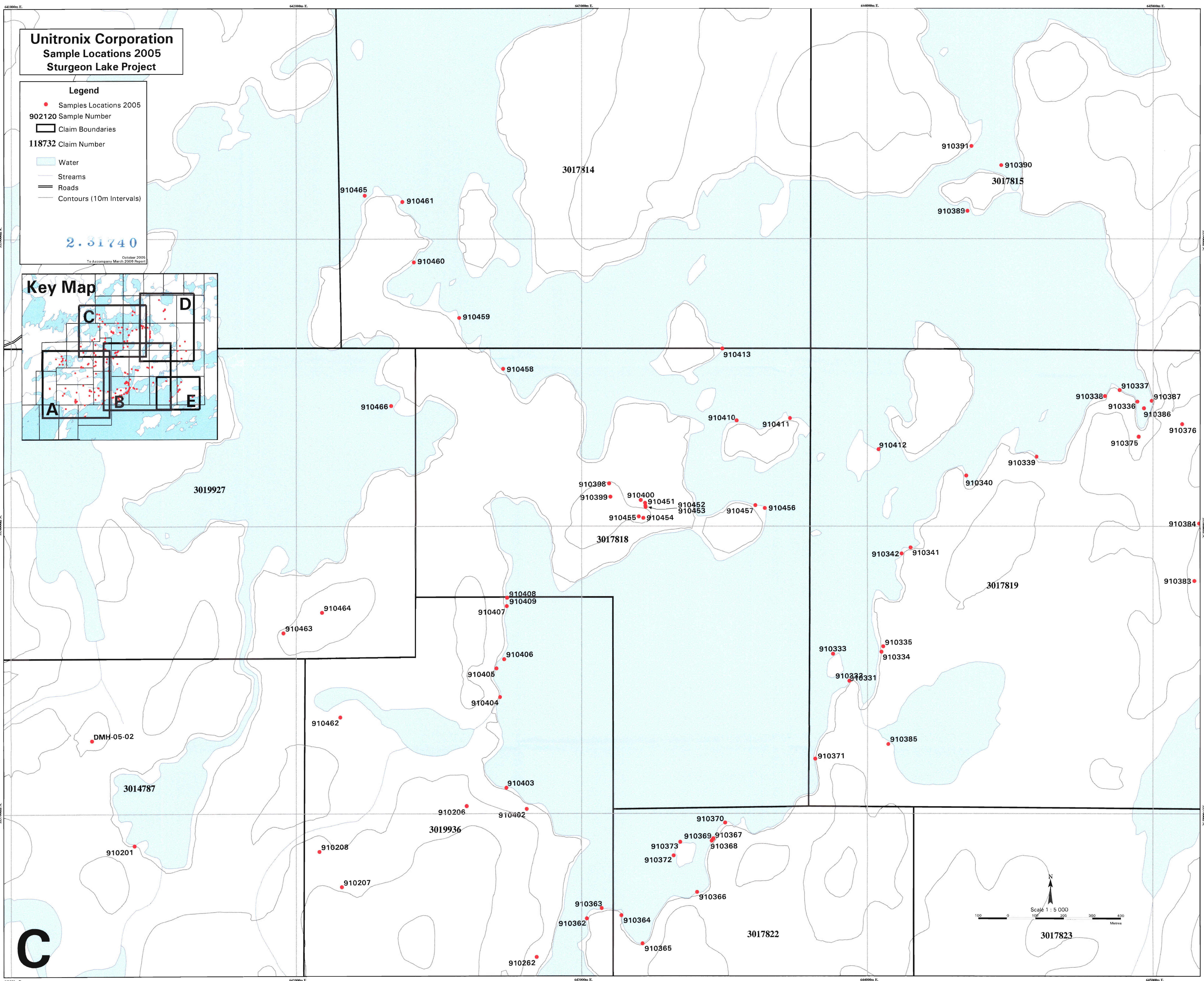
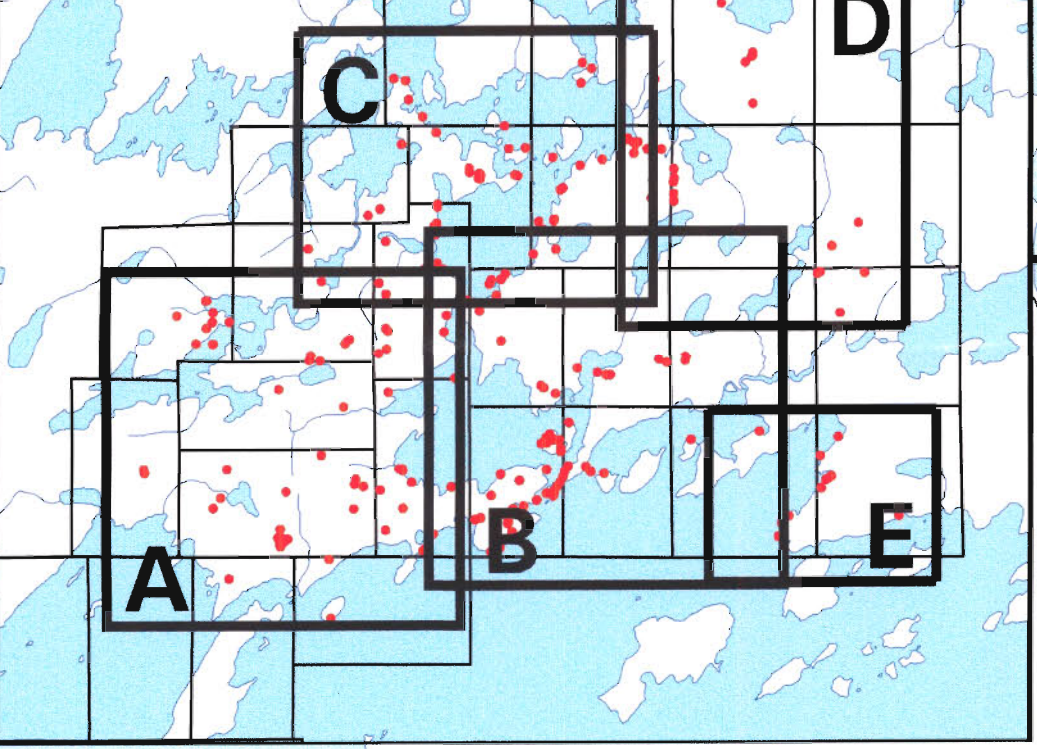
**Unitronix Corporation**  
**Sample Locations 2005**  
**Sturgeon Lake Project**

- Legend**
- Samples Locations 2005
  - 902120 Sample Number
  - Claim Boundaries
  - 118732 Claim Number
  - Water
  - Streams
  - Roads
  - Contours (10m Intervals)

2.31740

October 2005  
To Accompany March 2005 Report

**Key Map**



**C**

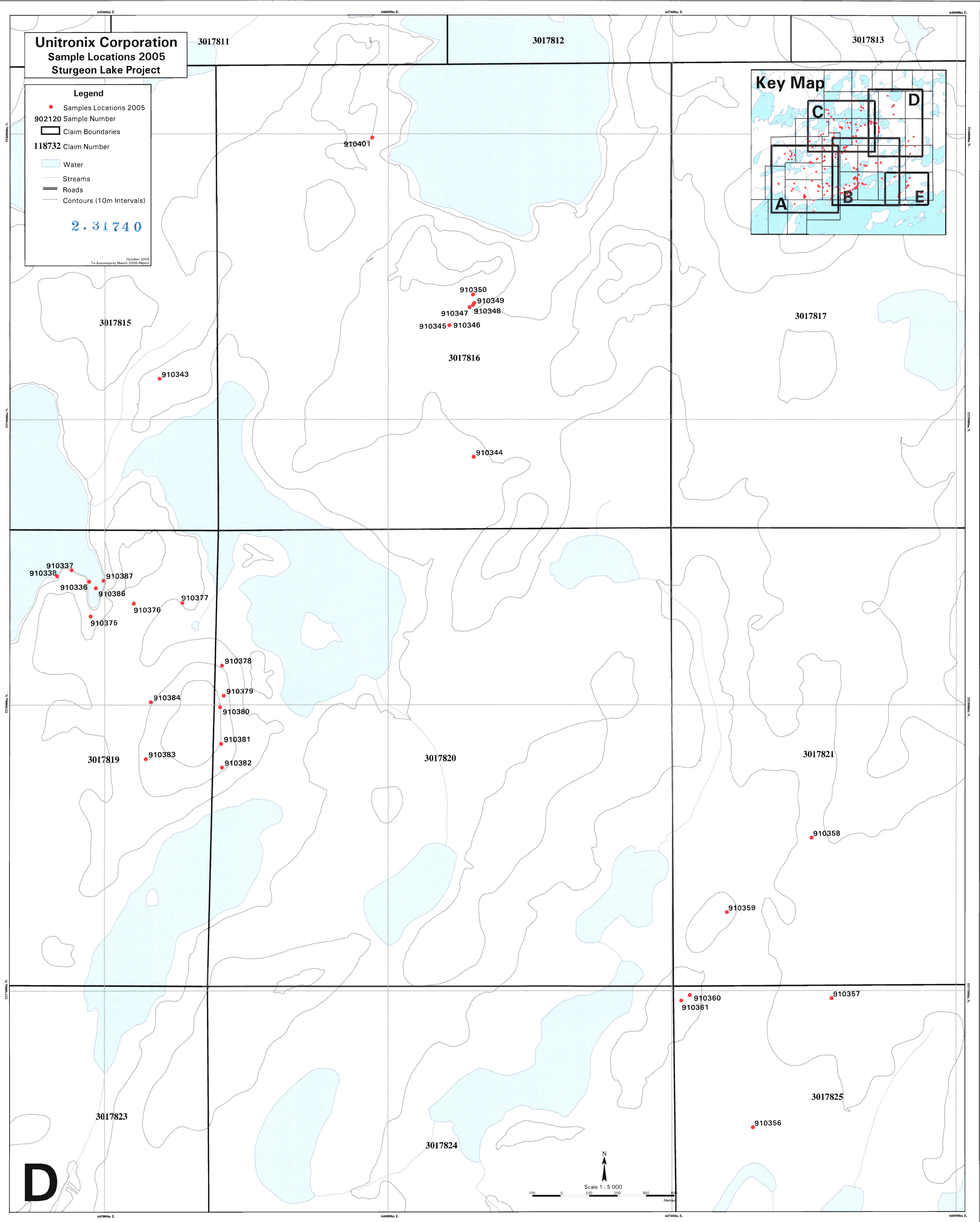
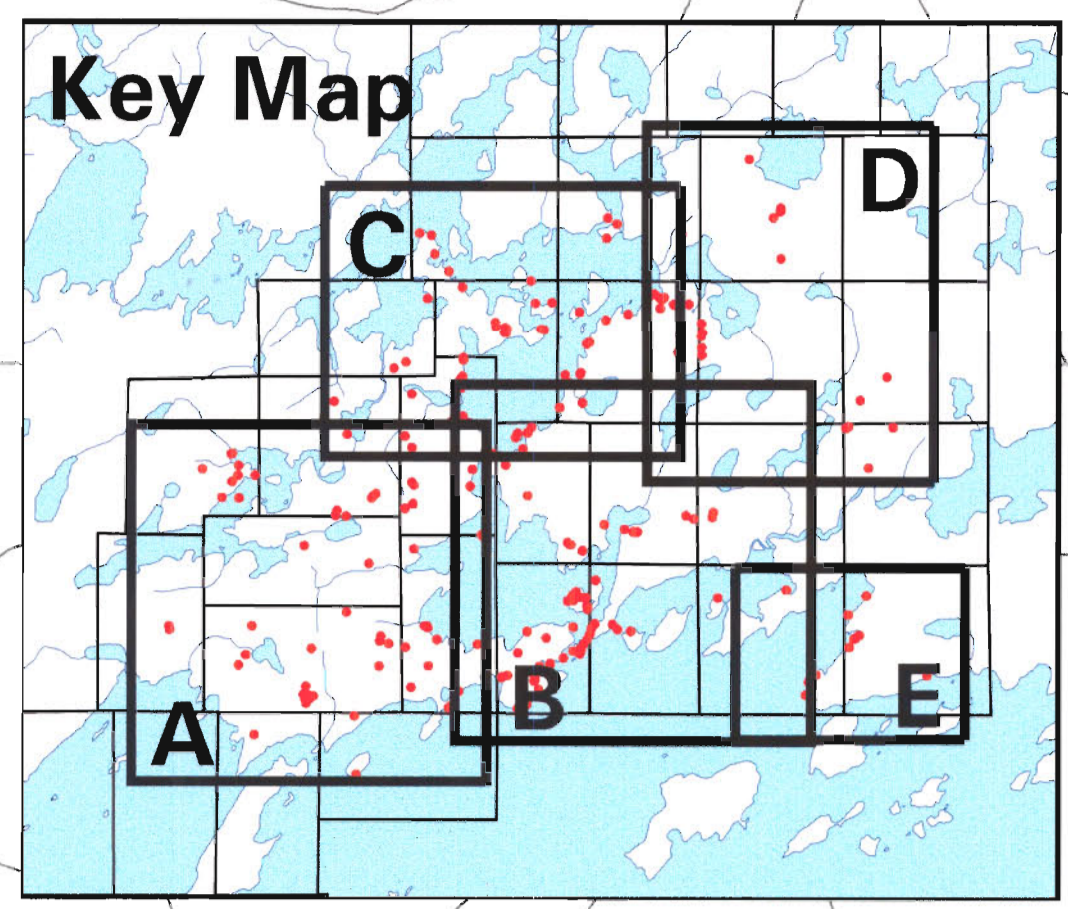


**Unitronix Corporation**  
**Sample Locations 2005**  
**Sturgeon Lake Project**

- Legend**
- Samples Locations 2005
  - 902120 Sample Number
  - Claim Boundaries
  - 118732 Claim Number
  - Water
  - Streams
  - Roads
  - Contours (10m Intervals)

2.31740

October 2005  
To Accompany March 2006 Report



D



# Unitronix Corporation Sample Locations 2005 Sturgeon Lake Project

**Legend**

- Samples Locations 2005
- 902120 Sample Number
- Claim Boundaries
- 118732 Claim Number
- Water
- Streams
- Roads
- Contours (10m Intervals)

**2.31740**

October 2005  
To Accompany March 2006 Report

