


2.31840

**EAST BAY PROJECT
BATEMAN TOWNSHIP, RED LAKE DISTRICT**

2004/2005 Exploration Programs



**PLACER DOME INC
IN JOINT VENTURE WITH
WOLFDEN RESOURCES INC**



Mitch Dumoulin, Dean Crick and John McKenzie

Project Managers

Box 10, Mine Road

Campbell Mine, Placer Dome (CLA) Limited

Balmertown, Ontario

Canada P0V 1C0

TABLE OF CONTENTS

1. **SUMMARY AND CONCLUSIONS**
2. **ACCESS AND LOCATION**
 - Figure 1: Location Map**
 - Figure 2: Property Location Map**
 - Figure 3: Joint Venture Project's Location Map**
3. **PREVIOUS WORK**
4. **REGIONAL GEOLOGY**
5. **PROPERTY GEOLOGY**
6. **EXPLORATION SUMMARY**
 - Figure 4: Diamond Drill Hole Locations, Claim Map**
7. **DEVELOPMENT SUMMARY**
8. **REFERENCES**
9. **CERTIFICATE OF QUALIFICATIONS**
10. **LIST OF APPENDIX**
 - Appendix 1 List of Holes Drilled on Claims**
 - Appendix 2 Diamond Drill Logs**
 - Appendix 3 Drill Hole Collar Coordinates**
 - Appendix 4 Assay Certificates**
 - Appendix 5 Plan Map - Hole Location (1:50)**
 - Appendix 6 Plan Claim Map - Hole Locations (1:100)**
 - Appendix 7 Cross Sections**
 - Appendix 8 Letter of Agreement – East Bay Property**
 - Appendix 9 Letter of Agreement – Bateman Bay Property**
 - Appendix 10 Claims List – East Bay & Bateman Bay Property**

1. Summary and Conclusions

2003 drilling by Wolfden Resources Inc. successfully duplicated and expanded upon GAZ (green altered zone), high grade (Au) intercepts returned in historic, limited drilling conducted by Placer Dome in 1992 at the northeast end of East Bay, northeast arm of Red Lake. Wolfden Resources Inc. by completing \$2,000,000 in exploration expenditures earned a 50% interest in the East Bay claim group and became joint venture partners with Placer Dome (CLA) Ltd. in January 2004. Placer became the operator upon completion of the earn-in and creation of the joint venture.

Three drilling campaigns conducted by the joint venture; winter 2004, summer and fall 2004, and winter 2005 comprising 126 holes and 56,500 meters were focused on 2nd order interference folds and corresponding magnetic low signatures within the northeast trending East Bay Serpentine, typically a relatively high magnetic signature. The drilling attempted to expand the GAZ mineralization along strike and down-dip to a depth of 350-400 meters below surface.

In conclusion, the 2004/2005 drilling campaigns enhanced the understanding of the geometry of the multiple, stacked, GAZ mineralized structures. It also helped identify additional gold bearing structures in the mafic footwall and hangingwall volcanic rocks.

2. Access and Location

The property consists of 65 claim units located at the northeast tip of Red Lake, in an area called East Bay. The group of claims is strategically positioned in a volcanogenic environment that comprises an ultramafic group unit parallel to the lake, which is host to the gold mineralization (Figure 2).

The property is located approximately 17 km to the north east of the town of Balmertown and Campbell Mine, within the Bateman Township of the Red Lake Mining Division. The area is easily accessible all year long by Nungesser Road, and Pine Ridge Road, which skirts northwestward around the lake (Figure 3).

The claim group is constrained between UTM coordinates, 449500E-455500E, and 5665000N-5670700N, NAD83, UTM Zone 15.



Figure 1: Location Map.

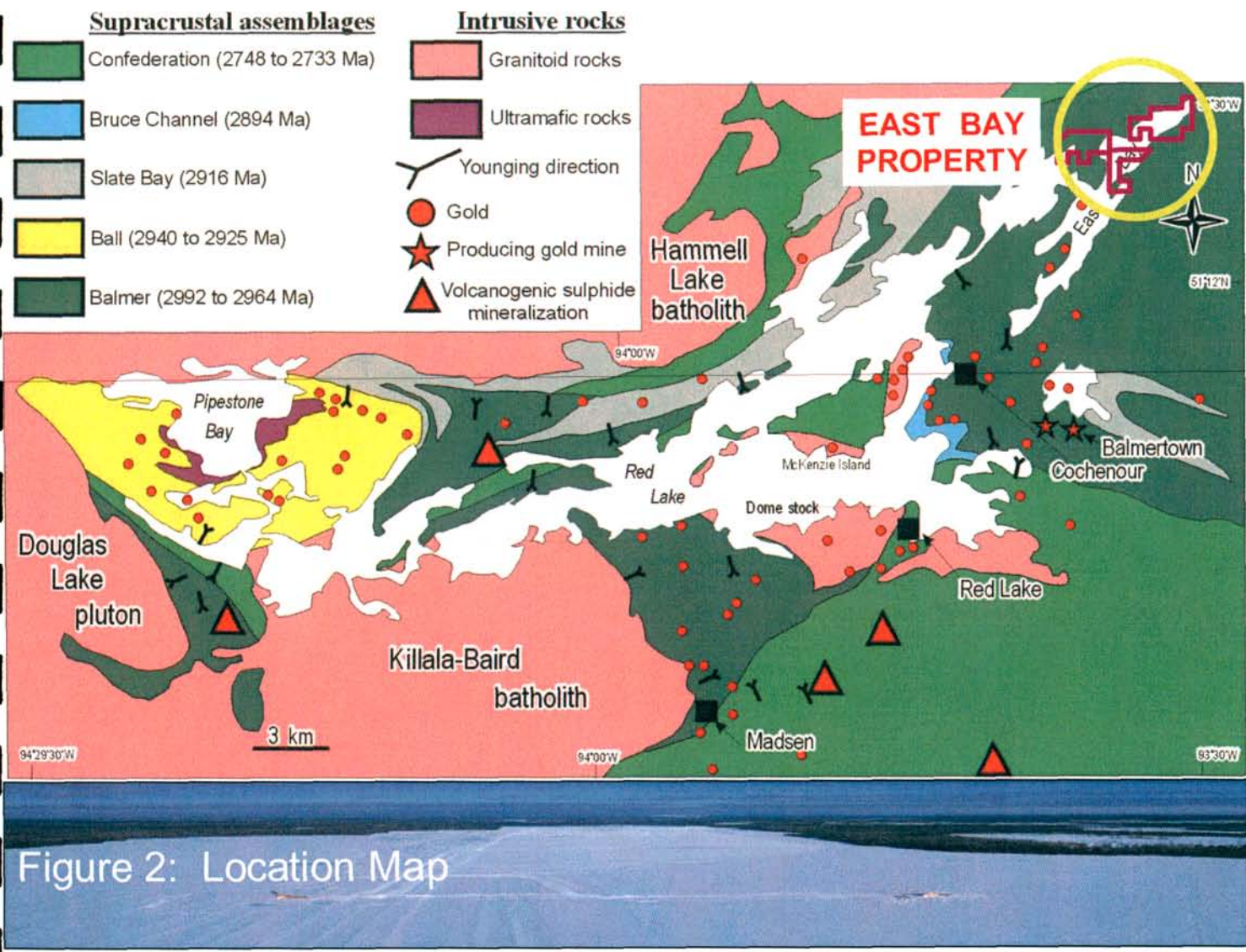


Figure 2: Location Map

Figure 2: General Geologic Map of the Red Lake greenstone belt, showing location of East Bay claim group.

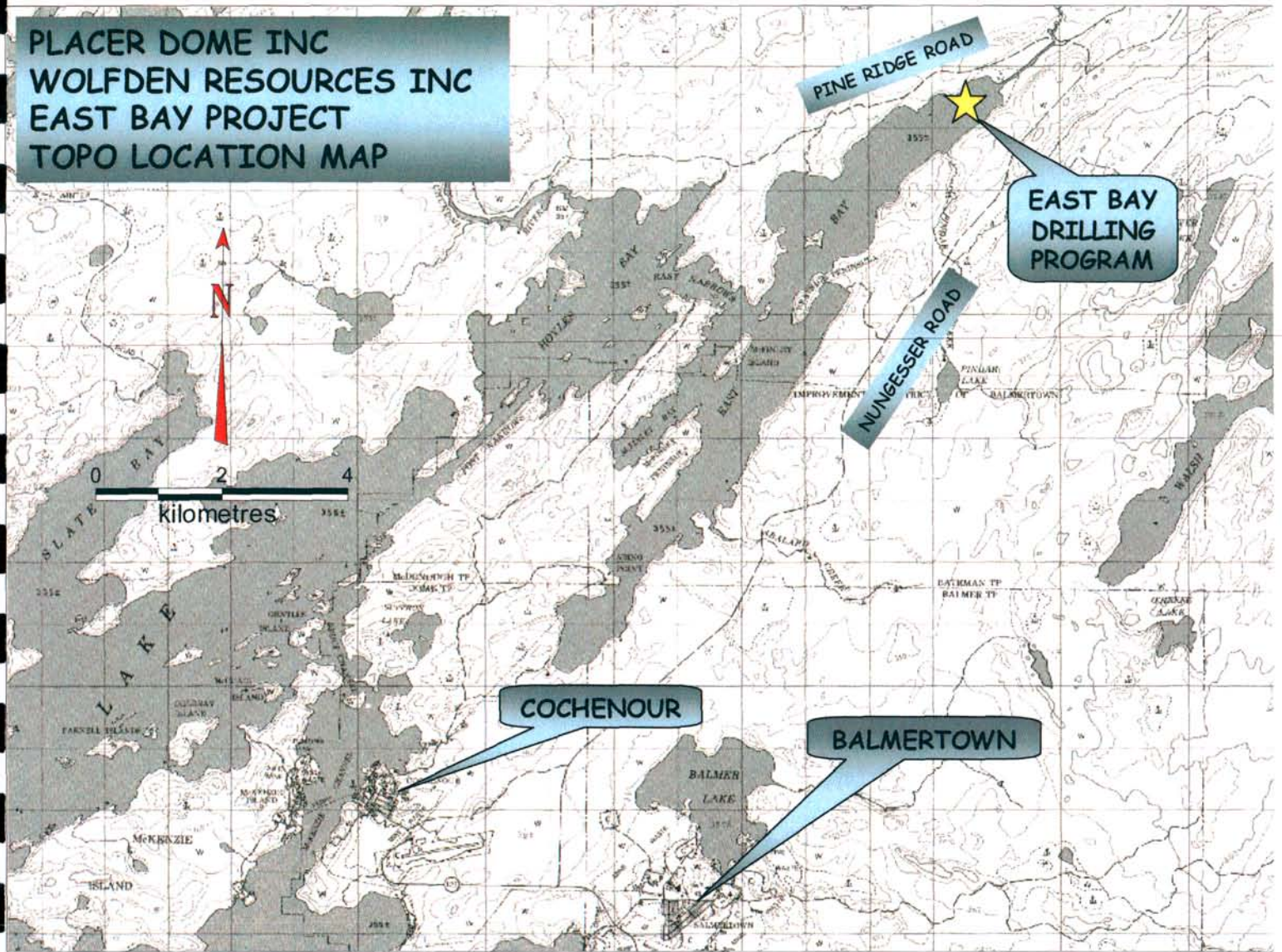


Figure 3: Joint Venture Project's Location Map.

Location of East Bay Diamond Drilling Program.

3. Previous Work

Work has been recorded prior to the 1940's through 1952 with gold intersections of up to 16 grams per ton over small intersections, followed in the 1980's by extensive geophysical and diamond drilling works. In those years, visible gold has been found with values as high as 22 grams per ton. In the early 1980's, Placer took over exploration in the area and consolidated its stake in the 1990's to finally get the actual series of claims that are specific to the joint venture.

Placer performed successive diamond drilling campaign in 1986, intersecting several zones of alteration, leading to the 1992 discovery of the "GAZ" which stands for the green altered zone. The zone was intersected first in hole 147-032 with an intersection returning 15.15 grams per ton over 0.61 meter. In 1993, Inco Exploration left its claims open on the north-west boundary of Placer's claims, these claims were staked by Placer Dome as they are contiguous to the claim on which hole 147-032 has been drilled. Afterwards, Placer performed a geophysical ground survey covering the whole property, after interpretation, it was suggested that the mineralization was possibly associated with the Low Mag area, hence becoming prime targets. All this accumulation of information led to a major diamond-drilling program in 1994, and 1996. These programs intersected several gold zones through the GAZ, silicified zones and related mafic volcanics. The mineralization consisted of fine-grained patches of sulphides and visible gold.

4. Regional Geology

The East Bay property is located in the northeast part of the Red Lake Greenstone Belt (see Figure 2). Red Lake is one of the largest gold camps in the world, with more than 20 millions ounces of gold produced from different mines. The property lies on the north east trending limb of the East Bay Deformation Zone (EBDZ), within a succession of mafic metavolcanic rocks, ultramafic rocks, diorite to granodiorite intrusives and minor iron formations.

5. Property Geology

Lithological Features

In the sequences typical of the East Bay area, the mafic metavolcanics comprise pillowed and locally variolitic-spherulitic fine-grained flows with magnesian affinities (this may suggest basaltic komatiites composition), including crystals of actinolite, antophyllite in the groundmass as well as biotite observed in selvages and within pillows.

The difference noted between the mafic metavolcanics and the ultramafic group of rocks, is the uniformity and degree of alteration of both rocks. The volcanics are generally uniform in grain and texture, and spread north and south of the deformation corridor. The ultramafics hold a variable degree of chloritization, from moderate to very high and are generally schistose. They are often called serpentinite and carry a certain degree of carbonatization under the form of pinched and swelled broken stringers or patches in a highly serpentized matrix.

6. Exploration Summary

In 2003, Wolfden Resources Inc. earned a 50% interest in the East Bay claim group by completing \$2,000,000 in exploration expenditures. This work comprised of 47 holes, totalling 15,228 m focussed on the last 1.0 km of the northeast end of East Bay and Golden Creek. The focus of the drilling was to flesh out the limits of the narrow high grade intercepts previously described as the GAZ mineralization. Additionally, 6 holes totalling 1858 m were cored adjacent to Beatrice Peninsula at the south end of the claim group. The drilling was conducted between 01/30/2003 and 10/28/2003. Upon fulfilment of the earn-in option, a joint venture was formed between Placer Dome (CLA) Ltd. and Wolfden Resources Inc. with Placer Dome (CLA) Ltd. as operator.

During the 2004/2005 exploration programs, a total of 126 diamond drill holes (see appendix 3) were completed at a total of just under 56,500m (see appendix 1). Work focused primarily on defining the gold bearing structures located within the northeast corner of East Bay itself. Previous drill campaigns had identified a high strain/altered ultramafic unit underlying the lake bottom. Significant grade and a favorable geologic setting identified the area as a high value target area worthy of further exploration efforts. Two separate ice bound drill campaigns were carried out during the winter of 2004 and 2005, as well as a shore line based program during the summer/fall months of 2004.

Original interpretation of the gold bearing ultramafic units indicated a shallow dipping (-20 to -30 degree) structure containing coarse intersections of visible gold. Later work using a 32-element ICP assay method led to a re-interpretation of the gold bearing units and the interaction of mafic and ultramafic units, and indicated a much steeper dipping ore horizon (-65 to -75 degrees). Upon completion of the in-fill style drill program (25m centers) carried out in 2005 resources within the main area of focus were upgraded to an indicated status from the previously inferred resource. The final resource has yet to be released to the public however.

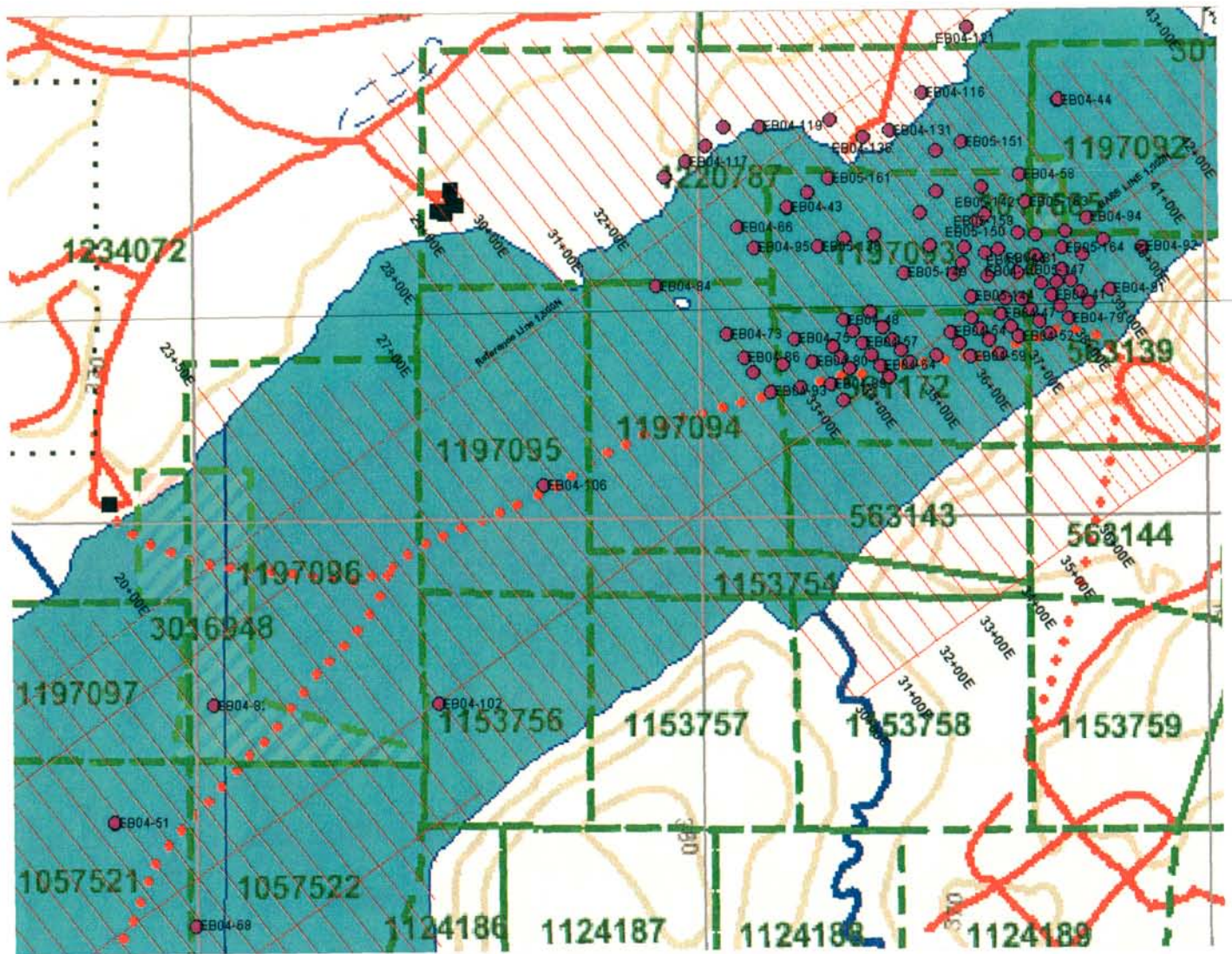


Figure 4: Diamond Drill Hole Collar Locations, Claim Map

7. Development Summary

During the 2004/2005 exploration programs Draco Logging of Red Lake, Ontario created drill trails and access points utilizing rough timber flats covered by saw dust (approx. 2-3km). Drilling conducted on the ice included temporary, seasonal ice road and pad construction and maintenance, carried out by Diamond B. Construction of Oak Bank Manitoba. Drill site clean up on both the land based and ice based drilling was carried out by Total Exploration of Timmins, Ontario. No new buildings or other type of infrastructure was created during any of the above-mentioned programs.

8. References

Horwood, H.C. 1940:

Forty-ninth Annual Report of the Ontario Department of Mines, Vol. XLIX, Part II, Geology and Mineral Deposits of the Red Lake Area, p. 156-167.

Huston, C.D., 1979:

Geological Report for Betos Management Limited, East Bay Area, Red Lake, Ontario.

Huston, C.D., 1979:

Report on Proton Magnetometer Survey for Betos Management Limited, Bateman Township, Red Lake Mining Division, Ontario.

Huston, C.D., 1982:

Report on Diamond Drilling, Bateman Township Claims, Red Lake, Ontario for Penway Explorers Limited.

Campbell, T.J., 1997:

Report on 1996 Ground Magnetic Survey, Bateman Township, Ontario for Placer Dome Canada Limited.

Glen Kuntz, 1999:

Project 147A – Beatrice Peninsula. Report on 1999 Soil geochemistry Survey Bateman Township, Ontario Placer Dome (CLA) Limited 52N/4

Certificate of Qualifications

I hereby certify that I am a Canadian Citizen, residing at 18 Stovel Ave.,
Bamertown, ON, POV 1C0 since 2005


I am a graduate of Laurentian University, Sudbury, ON, where I was granted a
Masters Of Science Degree in Economic Geology.

I have actively been engaged in Mining and Exploration Geology since 1989.

I am a member in good standing of the Association of Professional Geoscientists
of Ontario.

I have reviewed the content of this report, written by John Mckenzie, exploration
geologist and have verified its content as accurate in my professional opinion

Signed at Balmertown, Ontario on the 29th of March, 2006



Dean B. Crick
Chief Geologist
Placer Dome (CLA) Ltd
Campbell Mine

APPENDIX 1

List of Holes Drilled on Claims

Hole ID	1197092	1197093	1197094	1197095	1197096	561172	563139	1057521	1057522	1124190	1153756	1234071	1120787	563143	Total Meters
EB04-040							573.1								573.1
EB04-041							206.1								206.1
EB04-042							215.5								215.5
EB04-043		421				180									601
EB04-044	193														193
EB04-045	335.1														335.1
EB04-046		699.2													699.2
EB04-047						177	169								346
EB04-048						512									512
EB04-049						121	166								287
EB04-050	625														625
EB04-051								367	189	164.8					720.8
EB04-052						46	196								242
EB04-053						448									448
EB04-054						327									327
EB04-055		565.5													565.5
EB04-056						326									326
EB04-057						456									456
EB04-058	177	54					227								458
EB04-059						259									259
EB04-060						367									367
EB04-061						242									242
EB04-062						215									215
EB04-063								615							615
EB04-064						391									391
EB04-065	122	224											211		557
EB04-066													584		584
EB04-067						224									224
EB04-068									326	352					678
EB04-069						286									286
EB04-070						182									182
EB04-071							184						31		215
EB04-072			61												61
EB04-073			344			201									545
EB04-074							174								174
EB04-075						479									479
Sub Total	1452.1	1963.7	405	0	0	5439	2110.7	982	515	516.8	0	0	826	0	14210.3

Hole ID	1197092	1197093	1197094	1197095	1197096	561172	563139	1057521	1057522	1124190	1153756	1234071	1120787	563143	Total Meters
EB04-076							152								152
EB04-077							152								152
EB04-078		344				46							282		672
EB04-079							163								163
EB04-080						424									424
EB04-081							164								164
EB04-082					504				301						805
EB04-083							143.2								143.2
EB04-084			576												576
EB04-085							140								140
EB04-086			66												66
EB04-087							119								119
EB04-088							149								149
EB04-089						315								25	340
EB04-090						229								72	301
EB04-091							101								101
EB04-092							101								101
EB04-093			52			192								156	400
EB04-094	200														200
EB04-095		210				232							90		532
EB04-096			779												779
EB04-097	281														281
EB04-098			589												589
EB04-099							249.1								249.1
EB04-100						297									297
EB04-101						323.6									323.6
EB04-102											553				553
EB04-103												239			239
EB04-104						297									297
EB04-105							141								141
EB04-106			280	361											641
EB04-107						450									450
EB04-108		256.6													256.6
EB04-109						312									312
EB04-110						362.9									362.9
EB04-111						422									422
Sub Total	481	810.6	2342	361	504	3902.5	1774.3	0	301	0	553	0	611	253	11893.4

Hole ID	1197092	1197093	1197094	1197095	1197096	561172	563139	1057521	1057522	1124190	1153756	1234071	1120787	563143	Total Meters
EB04-112						275									275
EB04-113						379.5									379.5
EB04-114						266									266
EB04-115						382									382
EB04-116		283.5											350		633.5
EB04-117						576									576
EB04-118		17											798		815
EB04-119		508											240		748
EB04-120		278				125							268		671
EB04-121	321											70	261		652
EB04-122		312											355		667
EB04-123												200	516.4		716.4
EB04-124		365											355		720
EB04-125			269			228							398	29	924
EB04-126		520											300		820
EB04-127													673		673
EB04-128		620											260		880
EB04-129													862		862
EB04-130		333											465		798
EB04-131		475					32						149		656
EB04-132			247										478		725
EB04-133		529											212		741
EB04-134		479				210.7							180		869.7
EB04-135													755		755
EB04-136		493				53							159		705
EB04-137		635											201		836
EB05-138		316				173									489
EB05-139		324				116									440
EB05-140		194				207									401
EB05-141		241				54									295
EB05-142		614													614
EB05-143		388				119									507
EB05-144						365									365
EB05-145		342				75	47								464
EB05-146		161				91	104								356
EB05-147		170				284	163								617
Sub Total	321	8597.5	516	0	0	3979.2	346	0	0	0	0	270	8235.4	29	22294.1

Hole ID	1197092	1197093	1197094	1197095	1197096	561172	563139	1057521	1057522	1124190	1153756	1234071	1120787	563143	Total Meters
EB05-148		73				82	204								359
EB05-149						473									473
EB05-150		352					82								434
EB05-151		386											156		542
EB05-152		210					203								413
EB05-153		509													509
EB05-154		100					207								307
EB05-155		342					153								495
EB05-156		515													515
EB05-157		424					116						113		653
EB05-158		400				109									509
EB05-159		95					311.4								406.4
EB05-160							308								308
EB05-161		650													650
EB05-162		417													417
EB05-163	139	36					232								407
EB05-164							329								329
EB05-165		285				77									362
Sub Total	139	4794	0	0	0	741	2145.4	0	0	0	0	0	269	0	8088.4
Totals	2393.1	16165.8	3263	361	504	14061.7	6376.4	982	816	516.8	553	270	9941.4	282	56486.2

APPENDIX 3

Drill Hole Collar Coordinates

DH ID	LOCAL Easting	LOCAL Northing	UTM NAD27 Easting	UTM NAD27 Northing	GEODECTIC Elevation	UTM Az	Dip	Reflex Yes/No	Maxibore Yes/No	Length Meters	Length Feet	Local Az
EB04-40	3799.95	965.76	452680.43	5669238.39	354.56	144.1	-60	Yes	Yes	573	1880	180.2
EB04-41	3800.09	934.73	452698.79	5669213.40	354.19	141.9	-60	Yes		206	676	178.0
EB04-42	3799.86	905.54	452715.78	5669189.67	354.33	144.1	-60	Yes		215.5	707	180.1
EB04-43	3500.88	1399.81	452183.38	5669413.20	354.67	144.8	-50	Yes		601.5	1973	180.9
EB04-44	4050.26	1249.31	452715.88	5669614.80	354.25	147.9	-50	Yes		193	633	184.0
EB04-45	4050.39	1250.33	452715.36	5669615.42	354.25	147.9	-70	Yes		335	1099	184.0
EB04-46	3500.88	1401.01	452182.43	5669414.26	354.67	144.8	-71	Yes	Yes	695	2280	180.9
EB04-47	3700.18	964.83	452600.35	5669178.95	354.67	143.9	-60	Yes		346	1135	180.0
EB04-48	3450.11	1144.55	452292.53	5669177.06	354.62	143.9	-60	Yes		512	1680	180.0
EB04-49	3700.06	933.47	452618.71	5669153.53	354.72	143.9	-60	Yes		287	942	180.0
EB04-50	4052.09	1250.68	452716.55	5669616.98	354.92	0.0	-90	Yes		627	2057	36.1
EB04-51	1699.99	1197.04	450847.38	5668189.84	354.78	145.1	-55	Yes		730	2395	181.2
EB04-52	3700.01	905.23	452635.28	5669130.68	354.52	143.9	-60	Yes		242	794	180.0
EB04-53	3450.08	1115.27	452309.74	5669153.38	354.50	145.7	-60	Yes		448	1470	181.8
EB04-54	3600.11	995.79	452501.27	5669145.09	354.75	143.9	-60	Yes		327	1073	180.0
EB04-55	3501.61	1402.00	452182.69	5669415.40	354.95	0.0	-89	Yes		565	1854	36.1
EB04-56	3600.61	966.40	452518.96	5669121.64	354.68	152.0	-60	Yes		327	1073	188.1
EB04-57	3450.48	1084.60	452328.10	5669128.83	354.64	142.8	-62	Yes		456	1496	178.8
EB04-58	3900.05	1172.55	452639.66	5669464.39	354.47	143.5	-50	Yes		458	1503	179.6
EB04-59	3600.11	930.76	452539.53	5669092.54	354.22	143.9	-60	Yes		256	840	180.0
EB04-60	3450.55	1053.33	452346.56	5669103.60	354.35	143.1	-60	Yes		367	1204	179.1
EB04-61	3650.50	994.44	452542.78	5669173.64	354.52	143.9	-60	Yes		242	794	180.0
EB04-62	3650.33	964.87	452560.04	5669149.65	354.41	143.9	-60	Yes		215	705	180.0
EB04-63	1699.99	1198.24	450846.68	5668190.81	354.78	145.1	-70	Yes		615	2018	181.2
EB04-64	3450.00	1025.08	452362.73	5669080.45	354.55	145.0	-60	Yes		391	1283	181.1
EB04-65	3900.80	1174.13	452639.33	5669466.11	354.53	143.9	-89	Yes		557	1827	180.0
EB04-66	3399.77	1427.01	452085.67	5669375.70	354.74	50.0	-88.5	Yes		584	1916	86.1
EB04-67	3650.06	935.26	452577.24	5669125.57	354.59	143.9	-60	Yes		224	735	180.0
EB04-68	1699.85	926.76	451006.27	5667971.34	354.65	146.0	-60	Yes		678	2224	182.1
EB04-69	3450.24	995.15	452380.53	5669056.40	354.56	150.0	-60	Yes		286	938	186.1
EB04-70	3649.81	900.31	452597.60	5669097.17	354.52	143.9	-60	Yes		182	597	180.0
EB04-71	3750.32	965.33	452640.57	5669208.85	354.40	143.9	-60	Yes		215	705	180.0
EB04-72	3350.00	1205.00							abandoned	61	200	
EB04-73	3250.40	1264.32	452060.68	5669156.35	354.84	140.0	-60	Yes		545	1788	176.1
EB04-74	3749.73	935.38	452657.72	5669184.31	354.44	143.9	-60	Yes		174	571	180.0
EB04-75	3350.22	1174.43	452194.23	5669142.43	354.55	148.0	-60	Yes		478	1568	184.1
EB04-76	3750.09	904.48	452676.18	5669159.54	354.55	150.0	-60	Yes		152	499	186.1
EB04-77	3750.17	874.07	452694.14	5669135.02	354.56	148.0	-60	Yes		152	499	184.1
EB04-78	3399.77	1426.94	452085.72	5669375.65	354.55	143.9	-70	Yes		671	2201	180.0
EB04-79	3799.86	874.66	452733.87	5669164.79	354.55	143.9	-60	Yes		163	535	180.0
EB04-80	3350.20	1114.50	452229.48	5669094.00	354.56	143.9	-60	Yes		424	1391	180.0
EB04-81	3849.98	963.93	452721.93	5669266.35	355.09	143.9	-60	Yes		164	538	180.0

DH ID	LOCAL Easting	LOCAL Northing	UTM NAD27 Easting	UTM NAD27 Northing	GEODETIC Elevation	UTM Az	Dip	Reflex Yes/No	Maxibore Yes/No	Length Meters	Length Feet	Local Az
EB04-82	1999.98	1270.55	451046.55	5668425.74	354.94	138.0	-72	Yes		805	2641	174.1
EB04-83	3849.99	935.22	452738.83	5669243.16	354.51	143.9	-60	Yes		143	469	180.0
EB04-84	3200.97	1429.05	451923.82	5669260.39	354.79	149.0	-78	Yes		576	1890	185.1
EB04-85	3849.76	905.04	452756.40	5669218.63	354.47	143.9	-60	Yes		140	459	180.0
EB04-86	3249.94	1203.24	452096.24	5669106.72	354.71	143.9	-60	Yes		66	217	180.0
EB04-87	3849.49	876.33	452773.07	5669195.28	354.20	143.9	-60	Yes		119	390	180.0
EB04-88	3900.03	964.70	452761.92	5669296.42	354.22	143.9	-60	Yes		149	489	180.0
EB04-89	3350.43	1054.36	452265.04	5669045.53	354.76	145.0	-60	Yes		340	1115	181.1
EB04-90	3350.12	1011.52	452289.99	5669010.73	354.68	143.9	-60	Yes		301	988	180.0
EB04-91	3900.03	872.71	452816.04	5669222.08	354.55	143.9	-60	Yes		101	331	180.0
EB04-92	4000.36	904.24	452878.57	5669306.68	355.16	143.9	-90	Yes		101	331	180.0
EB04-93	3249.57	1114.64	452148.07	5669034.91	354.60	143.9	-60	Yes		400	1312	180.0
EB04-94	3950.44	1020.50	452769.83	5669371.17	354.60	143.9	-90	Yes		200	656	180.0
EB04-95	3400.43	1374.21	452117.27	5669333.41	354.43	137.0	-60	Yes		532	1745	173.1
EB04-96	3200.97	1429.05	451923.82	5669260.00	354.79	143.9	-62	Yes		779	2556	180.0
EB04-97	3900.17	1024.73	452726.72	5669345.01	354.60	143.9	-90	Yes		281	922	180.0
EB04-98	3245.04	1169.12	452112.36	5669076.27	354.70	143.9	-90	Yes		589	1932	180.0
EB04-99	3850.07	1054.67	452668.62	5669339.73	354.60	143.9	-90	Yes		246	807	180.0
EB04-100	3499.87	1085.61	452367.42	5669158.70	355.06	139.0	-75	Yes		297	974	175.1
EB04-101	3300.04	1084.54	452206.57	5669040.27	354.41	141.0	-75	Yes		322	1056	177.1
EB04-102	2349.92	1000.51	451488.20	5668413.39	354.45	143.9	-70	Yes		553	1814	180.0
EB04-103	3749.98	1084.59	452570.13	5669305.02	355.02	143.9	-90	Yes		239	784	180.0
EB04-104	3500.08	1054.33	452385.99	5669133.55	354.73	141.0	-75	Yes		297	974	177.1
EB04-105	3949.90	964.00	452802.64	5669325.19	354.45	143.9	-90	Yes		141	463	180.0
EB04-106	2899.55	1429.65	451679.89	5669083.54	356.34	145.0	-65	Yes		641	2103	181.1
EB04-107	3300.00	1145.00	452171.03	5669089.23	354.57	142.0	-75	Yes		450	1476	178.1
EB04-108	3695.00	1095.00	452524.54	5669286.02	354.45	152.0	-75	Yes		256	840	188.1
EB04-109	3500.00	1025.00	452403.25	5669109.86	354.57	152.0	-75	Yes		312	1024	188.1
EB04-110	3400.01	1057.05	452303.53	5669076.87	353.48	145.0	-75	Yes		363	1191	181.1
EB04-111	3400.00	1115.00	452269.48	5669123.80	354.57	140.0	-75	Yes		422	1385	176.1
EB04-112	3500.00	995.00	452420.91	5669085.61	354.57	145.0	-75	Yes		275	902	181.1
EB04-113	3399.76	1085.98	452286.30	5669100.10	354.47	153.0	-75	Yes		380	1247	189.1
EB04-114	3549.66	974.61	452472.96	5669098.30	354.58	143.9	-90	Yes		266	873	180.0
EB04-115	3499.41	1126.43	452343.03	5669191.42	354.43	143.9	-75	Yes		382	1253	180.0
EB04-116	3850	1427	452450.09	5669640.00	357.685	147.90	-57.13	Yes		634	2078	184.0
EB04-117	3400	1600	451984.11	5669514.54	358.943	147.45	-73.96	Yes		576	1890	183.5
EB04-118	3850	1427	452449.59	5669640.73	357.745	147.61	-76.48	Yes		815	2674	183.7
EB04-119	3550	1568	452131	5669582	359.00	138.14	-59.22	Yes		748	2454	174.2
EB04-120	3450	1600	452024.47	5669545.28	359.171	143.83	-44.78	Yes		671	2201	179.9
EB04-121	4000	1480	452538.75	5669772.30	359.217	147.66	-51.23	Yes		652	2139	183.7
EB04-122	3450	1600	452023.55	5669546.53	359.101	141.89	-72.66	Yes		667	2188	178.0
EB04-123	4000	1480	452538.08	5669773.26	359.224	146.74	-76.3	Yes		716	2349	182.8
EB04-124	3450	1600	452024.01	5669545.89	359.102	142.49	-57.88	Yes		719	2359	178.6

DH ID	LOCAL Easting	LOCAL Northing	UTM NAD27 Easting	UTM NAD27 Northing	GEODECTIC Elevation	UTM Az	Dip	Reflex Yes/No	Maxibore Yes/No	Length Meters	Length Feet	Local Az
EB04-125	3350	1600	451943.21	5669484.51	357.542	143.67	-49.42	Yes		924	3031	179.73
EB04-126	3500	1605	452060.65	5669583.48	359.449	147.60	-56.78	Yes		820	2690	183.66
EB04-127	3350	1595	451942.76	5669485.08	357.431	147.26	-70.11	Yes		673	2208	183.32
EB04-128	3500	1605	452060.54	5669583.78	359.46	145.42	-61.64	Yes	Yes	880	2887	181.48
EB04-129	3350	1595	451942.56	5669485.38	357.69	147.38	-78.52	Yes		862	2828	183.44
EB04-130	3500	1605	452060.20	5669584.20	359.384	147.37	-76.63	Yes		798	2618	183.43
EB04-131	3750	1414	452386	5669565	357.70	146.28	-48.16	Yes		656	2152	182.34
EB04-132	3350	1595	451943.02	5669484.77	357.489	147.57	-60.15	Yes	Yes	725	2379	183.63
EB04-133	3750	1414	452386	5669565	357.70	144.54	-63.37	Yes		741	2431	180.60
EB04-134	3550	1568	452131	5669582	358.00	143.03	-50.73	Yes		870	2854	179.09
EB04-135	3668.4	1492.8	452270	5669591	358.00	144.18	-47.66	Yes		755	2477	180.24
EB04-136	3700	1425	452334	5669554	358.00	143.20	-52.58	Yes		705	2313	179.26
EB04-137	3668.4	1492.8	452270	5669591	358.00	144.51	-61.96	Yes		836	2743	180.57
EB05-144	3675	1030	452541.61	5669216.32	354.61	146.5	-60			365	1198	182.53
EB05-140	3675	1089	452507.14	5669264.48	354.61	143.9	-60		Yes	401	1316	180.00
EB05-141	3675	1089	452506.95	5669264.71	354.61	143.9	-70			295	968	180.00
EB05-139	3675	1165	452462.33	5669325.24	354.61	143.5	-60	Yes		440	1444	179.53
EB05-148	3725	985	452608.70	5669209.88	354.61	141.5	-60			359	1178	177.57
EB05-146	3725	1045	452573.46	5669258.17	354.61	143.6	-60			356	1168	179.66
EB05-145	3725	1120	452529.30	5669319.06	354.61	144.5	-60			464	1522	180.54
EB05-154	3775	1015	452632.28	5669263.38	354.61	140.3	-60			307	1007	176.37
EB05-152	3775	1075	452595.93	5669312.36	354.61	145.5	-60			413	1355	181.58
EB05-150	3775	1150	452552.14	5669372.67	354.61	143.7	-60			434	1424	179.80
EB05-160	3825	1020	452668.69	5669297.47	354.61	142.3	-60			308	1010	178.38
EB05-159	3825	1080	452633.94	5669345.17	354.61	143.4	-60			406	1333	179.45
EB05-155	3825	1200	452563.33	5669441.87	354.61	146.9	-60			495	1624	182.98
EB05-164	3875	1000	452721.30	5669310.20	354.61	144.8	-60			329	1079	180.90
EB05-163	3875	1120	452650.5	5669407.1	354.61	145.6	-60			407	1335	181.63
EB05-138	3500	1300	452242.22	5669330.20	354.61	148.1	-60	Yes	Yes	489	1604	184.12
EB05-158	3550	1280	452293.92	5669344.85	354.61	145.4	-60			509	1670	181.50
EB05-156	3550	1400	452223.07	5669442.65	354.61	138.9	-60			515	1690	174.96
EB05-161	3600	1400	452264.80	5669470.30	354.61	143.7	-60			650	2133	179.79
EB05-143	3600	1250	452352.17	5669349.69	354.61	143.9	-60			507	1663	180.00
EB05-149	3600	1150	452410.52	5669269.57	354.61	151.3	-60			473	1552	187.35
EB05-153	3700	1230	452444.34	5669392.78	354.61	142.7	-60			509	1670	178.72
EB05-162	3750	1250	452475.00	5669435.98	354.61	143.1	-60			417	1368	179.17
EB05-147	3825	929	452710.00	5669239.65	354.61	256.2	-60			617	2024	292.26
EB05-142	3800	1149	452571.40	5669385.95	354.61	246.9	-60			614	2014	283.00
EB05-151	3850	1300	452525.50	5669536.40	354.61	145.3	-60			542	1778	181.35
EB05-157	3800	1320	452476.60	5669518.70	354.61	141.7	-60			653	2142	177.75
EB05-165	3725	1065	452476.60	5669518.70	354.61	171.8	-60			362	1188	207.88

Appendix 8

Letter of Agreement – East Bay Property

PLACER DOME (CLA) LIMITED

130 Adelaide Street West, Suite 3201
Toronto, Ontario, Canada M5H 3P5

June 12, 2003

Wolfden Resources Inc.
309 South Court Street
Thunder Bay, Ontario
Canada
P7J 1H1

Attention: **Mr. Ewan S. Downie, President and
Chief Executive Officer**

Dear Sirs:

Re: Letter Agreement between Wolfden Resources Inc ("Wolfden") and Placer Dome (CLA) Limited ("Placer") concerning the acquisition by Wolfden of an interest in the East Bay Property, Red Lake District, Ontario

This letter agreement sets forth the principal terms and conditions agreed to between Placer and Wolfden, pursuant to which Wolfden will acquire an option to earn a fifty percent (50%) interest in the East Bay Property (as more particularly described below and referred to herein as the "Claims") in the Province of Ontario, and thereafter participate with Placer, for the purpose of further exploration and other related work on the Claims and, if warranted, the operation of one or more mines on the Claims.

If the terms of this letter agreement are acceptable to you, the agreement formed by your acceptance of such terms will form the basis for a formal option and joint venture agreement between the parties (the "Option Agreement") and all other agreements necessary or appropriate to implement the terms of this letter agreement (collectively with the Option Agreement, hereinafter defined as the "Formal Agreements").

PART 1 - THE PROPERTY

1.1 The Claims are comprised of sixty-five mineral claims (the "Claims") located in the Province of Ontario more particularly described in Schedule "A" hereto and shown on the map attached as Schedule "B" hereto.

TEL (416) 363-5255 FAX (416) 359-9767
WEB www.placerdome.com

A member of the Placer Dome Group

8.22 This letter agreement may be executed and delivered in any number of counterparts with the same effect as if the parties had all signed and delivered the same letter agreement, and each counterpart will be construed together to be an original, and will constitute one and the same letter agreement.

* * *


It would be appreciated if you could review this proposal. If the terms as presented are acceptable to you, please sign the attached duplicate of this letter agreement and return the same to my attention at your earliest convenience. This letter agreement shall then constitute a binding agreement and the basis for the Formal Agreements.

Placer will in accordance with section 6.2 prepare the Formal Agreements, and present the same to Wolfden for its review and approval.

Please provide us with a copy of any news release you intend to publish with respect to this letter agreement for our prior consent which shall not be unreasonably withheld or delayed in view of your timely disclosure obligations.


Yours very truly,

PLACER DOME (CLA) LIMITED

Per: 
Authorized Signatory

Accepted and agreed to this 26^{*} day of ~~May~~^{June}, 2003.

WOLFDEN RESOURCES INC.

Per: 
Authorized Signatory

This is Schedule "A" to the Letter Agreement dated May 21, 2003 between
 Placer Dome (CLA) Limited
 and
 Wolfden Resources Inc.

THE PROPERTY

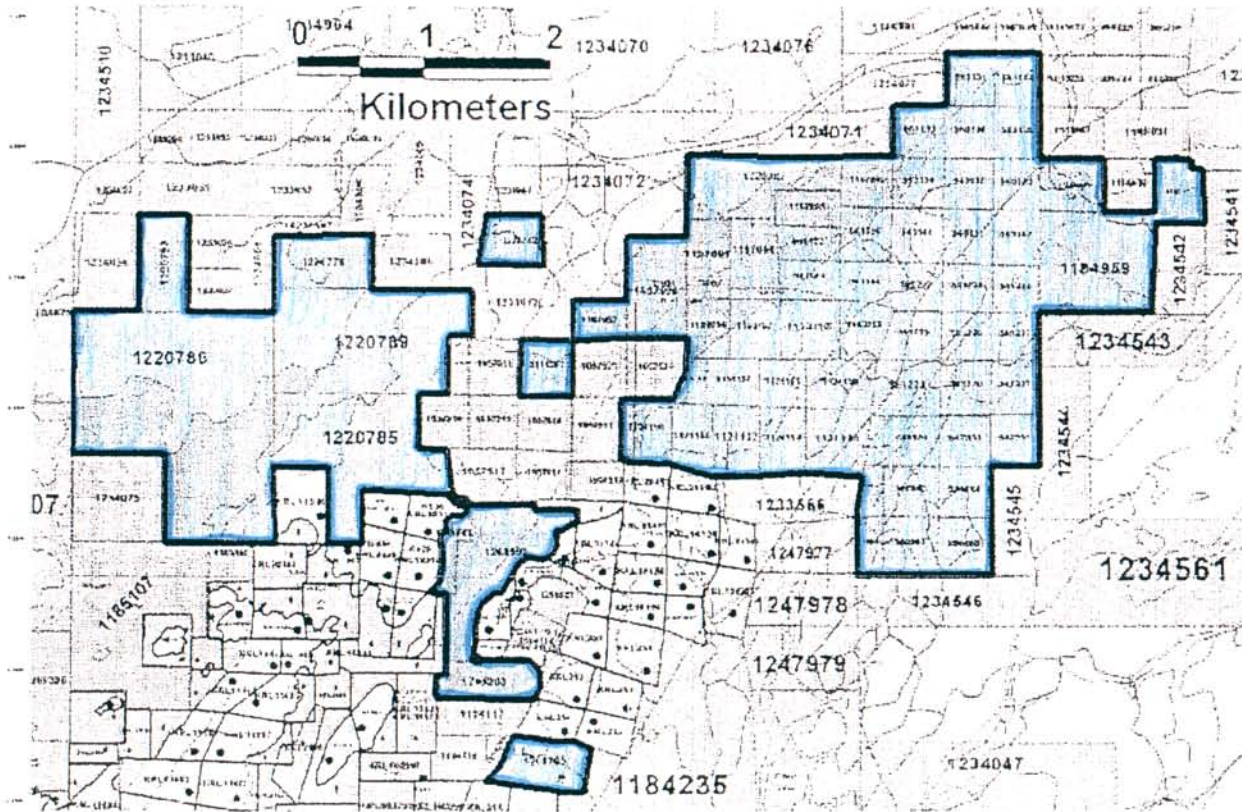
<u>Tenure</u>	<u>Recorded</u>	<u>Expiry</u>	<u>Township Name</u>	<u>Size (Ha)</u>	<u>Size (un)</u>
KRL 542327	11-Jun-81	11-Jun-05	Bateman	16	1
KRL 542328	11-Jun-81	11-Jun-05	Bateman	16	1
KRL 542329	11-Jun-81	11-Jun-05	Bateman	16	1
KRL 542330	11-Jun-81	11-Jun-05	Bateman	16	1
KRL 542331	11-Jun-81	11-Jun-05	Bateman	16	1
KRL 560862	11-Jun-81	11-Jun-05	Bateman	16	1
KRL 560863	11-Jun-81	11-Jun-05	Bateman	16	1
KRL 560864	11-Jun-81	11-Jun-05	Bateman	16	1
KRL 560866	11-Jun-81	11-Jun-05	Bateman	16	1
KRL 560867	11-Jun-81	11-Jun-05	Bateman	16	1
KRL 560868	11-Jun-81	11-Jun-05	Bateman	16	1
KRL 561172	11-Jun-81	11-Jun-05	Bateman	16	1
KRL 561222	11-Jun-81	11-Jun-05	Bateman	16	1
KRL 561223	11-Jun-81	11-Jun-05	Bateman	16	1
KRL 561224	11-Jun-81	11-Jun-05	Bateman	16	1
KRL 561225	11-Jun-81	11-Jun-05	Bateman	16	1
KRL 561226	11-Jun-81	11-Jun-05	Bateman	16	1
KRL 561227	11-Jun-81	11-Jun-04	Bateman	16	1
KRL 561228	11-Jun-81	11-Jun-04	Bateman	16	1
KRL 561229	11-Jun-81	11-Jun-04	Bateman	16	1
KRL 563131	11-Jun-81	11-Jun-05	Bateman	16	1
KRL 563132	11-Jun-81	11-Jun-05	Bateman	16	1
KRL 563133	11-Jun-81	11-Jun-05	Bateman	16	1
KRL 563134	11-Jun-81	11-Jun-05	Bateman	16	1
KRL 563135	11-Jun-81	11-Jun-05	Bateman	16	1
KRL 563136	11-Jun-81	11-Jun-05	Bateman	16	1
KRL 563137	11-Jun-81	11-Jun-05	Bateman	16	1
KRL 563138	11-Jun-81	11-Jun-05	Bateman	16	1
KRL 563139	11-Jun-81	11-Jun-05	Bateman	16	1
KRL 563140	11-Jun-81	11-Jun-05	Bateman	16	1
KRL 536141	11-Jun-81	11-Jun-05	Bateman	16	1
KRL 563142	11-Jun-81	11-Jun-05	Bateman	16	1
KRL 563143	11-Jun-81	11-Jun-05	Bateman	16	1
KRL 563144	11-Jun-81	11-Jun-05	Bateman	16	1
KRL 1124186	13-Jun-90	13-Jun-05	Bateman	16	1
KRL 1124187	13-Jun-90	13-Jun-05	Bateman	16	1

<u>Tenure</u>	<u>Recorded</u>	<u>Expiry</u>	<u>Township Name</u>	<u>Size (Ha)</u>	<u>Size (un)</u>
KRL 1124188	13-Jun-90	13-Jun-05	Bateman	16	1
KRL 1124189	13-Jun-90	13-Jun-05	Bateman	16	1
KRL 1124190	13-Jun-90	13-Jun-05	Bateman	16	1
KRL 1124191	13-Jun-90	13-Jun-05	Bateman	16	1
KRL 1124192	13-Jun-90	13-Jun-05	Bateman	16	1
KRL 1124193	13-Jun-90	13-Jun-05	Bateman	16	1
KRL 1124194	13-Jun-90	13-Jun-05	Bateman	16	1
KRL 1144381	6-Apr-94	6-Apr-05	Bateman	16	1
KRL 1153754	13-Jun-90	13-Jun-05	Bateman	16	1
KRL 1153756	13-Jun-90	13-Jun-05	Bateman	16	1
KRL 1153757	13-Jun-90	13-Jun-05	Bateman	16	1
KRL 1153758	13-Jun-90	13-Jun-05	Bateman	16	1
KRL 1153759	13-Jun-90	13-Jun-05	Bateman	16	1
KRL 1184952	24-Sep-99	24-Sep-06	Bateman	16	1
KRL 1184959	24-Sep-99	24-Sep-06	Bateman	80	5
KRL 1185192	30-Sep-99	30-Sep-06	Bateman	16	1
KRL 1197092	25-Aug-93	25-Aug-05	Bateman	16	1
KRL 1197093	25-Aug-93	25-Aug-05	Bateman	16	1
KRL 1197094	25-Aug-93	25-Aug-05	Bateman	32	2
KRL 1197095	25-Aug-93	25-Aug-05	Bateman	32	2
KRL 1197096	25-Aug-93	25-Aug-05	Bateman	32	2
KRL 1197097	25-Aug-93	25-Aug-05	Bateman	16	1
KRL 1220778	3-May-99	3-May-04	Bateman	32	2
KRL 1220785	21-Apr-99	21-Apr-04	Bateman	112	7
KRL 1220786	3-Apr-00	3-Apr-04	Bateman	240	15
KRL 1220787	21-Apr-99	21-Apr-06	Bateman	80	5
KRL 1220789	21-Apr-99	21-Apr-04	Bateman	144	9
KRL 1220793	26-Apr-00	26-Apr-04	Bateman	32	2
KRL 1226742	21-Apr-99	21-Apr-04	Bateman	16	1

This is Schedule "B" to the Letter Agreement dated May 21, 2003 between
Placer Dome (CLA) Limited
and
Wolfden Resources Inc.

MAP OF CLAIMS

See Attached



East Bay Group Claims

PLACER DOME (CLA) LIMITED

130 Adelaide Street West, Suite 3201
Toronto, Ontario, Canada M5H 3P5

September 22, 2003

Wolfden Resources Inc.
309 South Court Street
Thunder Bay, Ontario
Canada
P7J 1H1

**Attention: Mr. Ewan S. Downie, President and
Chief Executive Officer**

Dear Sirs:

Re: Amendment of Letter Agreement dated June 12, 2003 between Wolfden Resources Inc. ("Wolfden") and Placer Dome (CLA) Limited ("Placer") concerning the acquisition by Wolfden of an interest in the East Bay Property, Red Lake District, Ontario (the "Letter Agreement")

The purpose of this letter is to confirm the agreement of Placer and Wolfden to the following amendments to the terms and conditions of the Letter Agreement. In this regard, in consideration of each of Placer and Wolfden agreeing to enter into a letter agreement with respect to the acquisition by Placer from Wolfden of an interest in the Bateman Bay Property, Red Lake District, Ontario (the "Bateman Bay Agreement"), Placer and Wolfden hereby agree as follows:

1. All capitalized terms not defined in this letter but defined in the Letter Agreement shall unless otherwise provided herein have the same meaning as in the Letter Agreement.
2. Work Costs incurred by Wolfden on the Bateman Bay Property pursuant to the Bateman Bay Agreement shall be deemed to constitute Work Costs incurred on the Property for the purpose of the Letter Agreement.
3. Section 8.20 of the Letter Agreement is deleted in its entirety.

TEL (416) 363-5255
WEB www.placerdome.com

FAX (416) 359-9787

A member of the Placer Dome Group


4. Schedule "A" of the Letter Agreement is amended by adding to it the following claims:

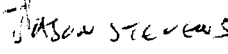
	<u>Tenure</u>	<u>Recorded</u>	<u>Expiry</u>	<u>Township Name</u>	<u>Size (Ha)</u>	<u>Size (un)</u>
KRL	1208743	1-Jun-94	1-Jun-04	Bateman	32	2
KRL	1208998	1-Jun-94	1-Jun-94	Bateman	80	5
KRL	1209203	1-Jun-94	1-Jun-94	Bateman	32	2
KRL	1209205	1-Jun-94	1-Jun-94	Bateman	32	2

5. Information concerning this letter or any matters arising from or in connection therewith shall be subject to the confidentiality obligations in section 7.1 of the Letter Agreement.
6. Save as expressly amended herein, the covenants and agreements contained in the Letter Agreement shall remain in full force and effect and the Letter Agreement shall not be nor shall it be deemed to be further altered, amended or modified save as expressly provided by this letter or is otherwise agreed in writing and executed by each of the parties hereto.
7. This letter may be executed and delivered in any number of counterparts or facsimile counterparts with the same effect as if all parties had all signed and delivered the same document and all counterparts when executed and delivered (by facsimile or otherwise) will be construed together to be an original and will constitute one and the same agreement.


Yours very truly,

Placer Dome (CLA) Limited

Per: 
 Authorized Signatory

Accepted and agreed to this 3rd day of September, 2003.


Wolfden Resources Inc.

Per: 
 Authorized Signatory

Ewan Downie

Appendix 9

Letter of Agreement – Bateman Bay Property

PLACER DOME (CLA) LIMITED

130 Adelaide Street West, Suite 3201
Toronto, Ontario, Canada M5H 3P5

Received
Oct. 22/03
JK
original

September 22, 2003

Wolfden Resources Inc.
309 South Court Street
Thunder Bay, Ontario
Canada
P7J 1H1

**Attention: Mr. Ewan S. Downie, President and
Chief Executive Officer**

Dear Sirs:

**Re: Letter Agreement between Wolfden Resources Inc ("Wolfden") and Placer Dome
(CLA) Limited ("Placer") concerning the acquisition by Placer of an interest in the
Bateman Bay Property, Red Lake District, Ontario**

This letter agreement sets forth the principal terms and conditions agreed to between Placer and Wolfden, pursuant to which Placer will acquire an option to earn a fifty percent (50%) interest in the Bateman Bay Property (as more particularly described below and referred to herein as the "Claims") in the Province of Ontario, and thereafter participate with Wolfden, for the purpose of further exploration and other related work on the Claims and, if warranted, the operation of one or more mines on the Claims.

If the terms of this letter agreement are acceptable to you, the agreement formed by your acceptance of such terms will form the basis for a formal option and joint venture agreement between the parties (the "Option Agreement") and all other agreements necessary or appropriate to implement the terms of this letter agreement (collectively with the Option Agreement, hereinafter defined as the "Formal Agreements").

PART 1 - THE PROPERTY

1.1 The Claims are comprised of eleven claims (the "Claims") located in the Province of Ontario more particularly described in Schedule "A" hereto and shown on the map attached as Schedule "B" hereto.

PART 2 - REPRESENTATIONS AND WARRANTIES OF WOLFDEN

2.1 Wolfden represents and warrants to Placer that:

- (a) pursuant to an Option Agreement dated January 17, 2003 between Shirley Rivard, the Executor of the Estate of O'Brien Rivard, Deceased (the "Executor") and

TEL (416) 363-5255
WEB www.placerdome.com

FAX (416) 359-9787

instruments and evidences of transfer and other documents and shall give further assurances as shall be necessary or appropriate in connection with the performance of this letter agreement.

8.20 This letter agreement contains the entire understanding between the parties hereto dealing with the subject matter hereof and supersedes and replaces all negotiations, correspondence and prior agreements or understandings relating thereto, but for greater certainty excluding the letter agreement dated June 26, 2003 between Placer and Wolfden relating to the East Bay Property, Red Lake District, Ontario.

8.21 ~~This letter agreement may be executed and delivered in any number of~~ counterparts with the same effect as if the parties had all signed and delivered the same letter agreement, and each counterpart will be construed together to be an original, and will constitute one and the same letter agreement.

* * *


It would be appreciated if you could review this proposal. If the terms as presented are acceptable to you, please sign the attached duplicate of this letter agreement and return the same to my attention at your earliest convenience. This letter agreement shall then constitute a binding agreement and the basis for the Formal Agreements.

Placer will in accordance with section 6.2 prepare the Formal Agreements, and present the same to Wolfden for its review and approval.

Please provide us with a copy of any news release you intend to publish with respect to this letter agreement for our prior consent, which shall not be unreasonably withheld or delayed in view of your timely disclosure obligations.


Yours very truly,

PLACER DOME (CLA) LIMITED

Per: 
Authorized Signatory

Accepted and agreed to this 3rd day of October ~~September~~, 2003.
ESD

WOLFDEN RESOURCES INC.

Per: 
Authorized Signatory
EWEN DOWNIE

**This is Schedule "A" to the Letter Agreement dated September 22, 2003 between
Placer Dome (CLA) Limited
and
Wolfden Resources Inc.**

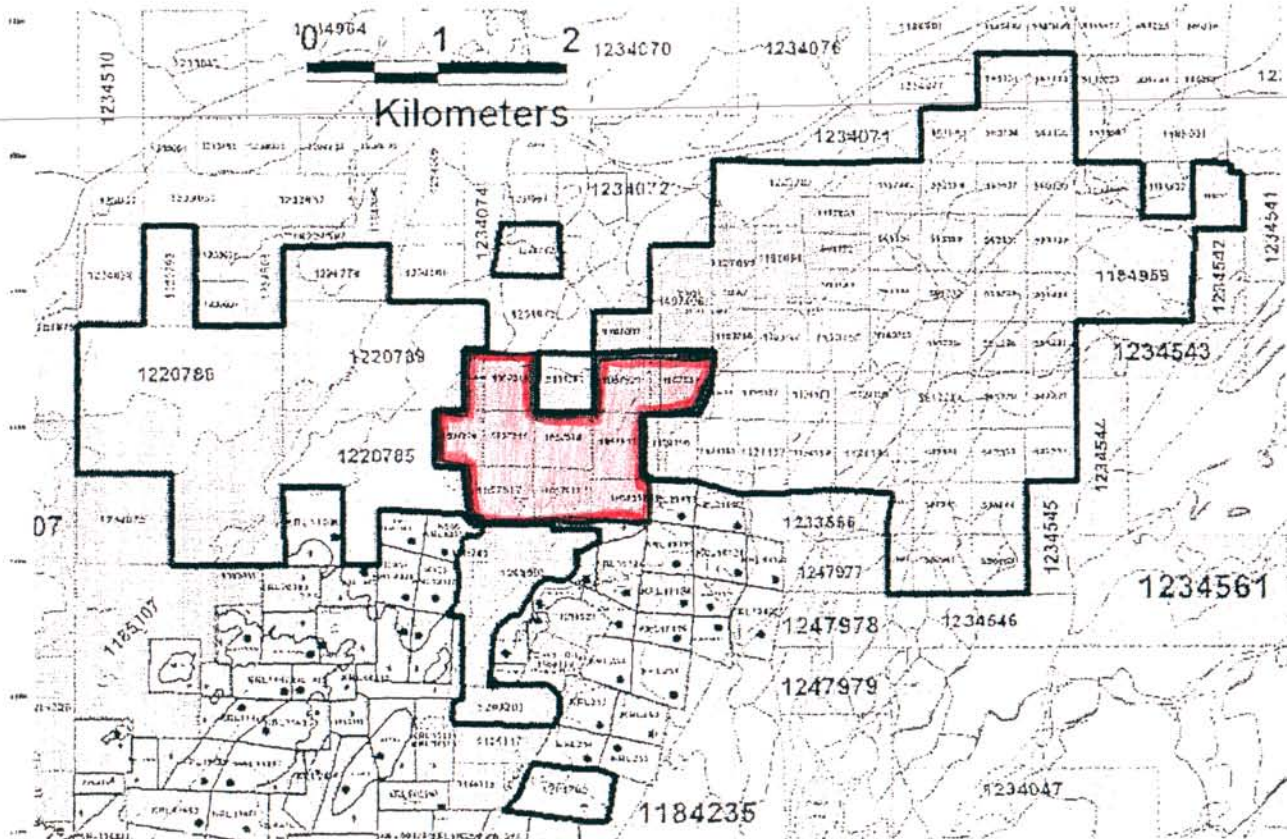
THE PROPERTY

The Bateman Property is comprised of the following 11 unpatented Claims located in Bateman Township in the Red Lake Mining Division.

1057511
1057512
1057513
1057514
1057515
1057516
1057517
1057518
1057519
1057521
1057522

This is Schedule "B" to the Letter Agreement dated September 22, 2003 between
Placer Dome (CLA) Limited
and
Wolfden Resources Inc.

MAP OF CLAIMS



Bateman Bay Claims Location

Appendix 10

Claims List – East Bay & Bateman Bay Property

Claim List

East Bay Property

<u>Tenure</u>	<u>Recorded</u>	<u>Expiry</u>	<u>Township</u>	<u>Size (ha)</u>	<u>Units</u>
KRL-542327	11Jun81	11Jun06	Bateman	16	1
KRL-542328	11Jun81	11Jun06	Bateman	16	1
KRL-542329	11Jun81	11Jun06	Bateman	16	1
KRL-542330	11Jun81	11Jun06	Bateman	16	1
KRL-542331	11Jun81	11Jun06	Bateman	16	1
KRL-560862	11Jun81	11Jun06	Bateman	16	1
KRL-560863	11Jun81	11Jun06	Bateman	16	1
KRL-560864	11Jun81	11Jun06	Bateman	16	1
KRL-560866	11Jun81	11Jun06	Bateman	16	1
KRL-560867	11Jun81	11Jun06	Bateman	16	1
KRL-560868	11Jun81	11Jun06	Bateman	16	1
KRL-561172	11Jun81	11Jun06	Bateman	16	1
KRL-561222	11Jun81	11Jun06	Bateman	16	1
KRL-561223	11Jun81	11Jun06	Bateman	16	1
KRL-561224	11Jun81	11Jun06	Bateman	16	1
KRL-561225	11June81	11Jun06	Bateman	16	1
KRL-561226	11Jun81	11Jun06	Bateman	16	1
KRL-561227	11Jun81	11Jun06	Bateman	16	1
KRL-561228	11Jun81	11Jun06	Bateman	16	1
KRL-561229	11Jun81	11Jun06	Bateman	16	1
KRL-563131	11Jun81	11Jun06	Bateman	16	1
KRL-563132	11Jun81	11Jun06	Bateman	16	1
KRL-563133	11Jun81	11Jun06	Bateman	16	1
KRL-563134	11Jun81	11Jun06	Bateman	16	1
KRL-563135	11Jun81	11Jun06	Bateman	16	1
KRL-563136	11Jun81	11Jun06	Bateman	16	1
KRL-563137	11Jun81	11Jun06	Bateman	16	1
KRL-563138	11Jun81	11Jun06	Bateman	16	1
KRL-563139	11June81	11Jun06	Bateman	16	1
KRL-563140	11Jun81	11Jun06	Bateman	16	1

Tenure	Recorded	Expiry	Township	Size (ha)	Units
KRL-563141	11Jun81	11Jun06	Bateman	16	1
KRL-563142	11Jun81	11Jun06	Bateman	16	1
KRL-563143	11Jun81	11Jun06	Bateman	16	1
KRL-563144	11Jun81	11Jun06	Bateman	16	1
KRL-1124186	13Jun90	13Jun06	Bateman	16	1
KRL-1124187	13Jun90	13Jun06	Bateman	16	1
KRL-1124188	13Jun90	13Jun06	Bateman	16	1
KRL-1124189	13Jun90	13Jun06	Bateman	16	1
KRL-1124190	13Jun90	13Jun06	Bateman	16	1
KRL-1124191	13Jun90	13Jun06	Bateman	16	1
KRL-1124192	13Jun90	13Jun06	Bateman	16	1
KRL-1124193	13Jun90	13Jun06	Bateman	16	1
KRL-1124194	13Jun90	13Jun06	Bateman	16	1
KRL-1144381	06Apr94	06Apr06	Bateman	16	1
KRL-1153754	13Jun90	13Jun06	Bateman	16	1
KRL-1153756	13Jun90	13Jun06	Bateman	16	1
KRL-1153757	13Jun90	13Jun06	Bateman	16	1
KRL-1153758	13Jun90	13Jun06	Bateman	16	1
KRL-1153759	13Jun90	13Jun06	Bateman	16	1
KRL-1184952	24Sep99	24Sep06	Bateman	16	1
KRL-1184959	24Sep99	24Sep06	Bateman	80	5
KRL-1185192	30Apr99	30Sep06	Bateman	16	1
KRL-1197092	25Aug93	25Aug06	Bateman	16	1
KRL-1197093	25Aug93	25Aug06	Bateman	16	1
KRL-1197094	25Aug93	25Aug06	Bateman	32	2
KRL-1197095	25Aug93	25Aug06	Bateman	32	2
KRL-1197096	25Aug93	25Aug06	Bateman	32	2
KRL-1197097	25Aug93	25Aug06	Bateman	16	1
KRL-1220778	03May99	03May06	Bateman	32	1
KRL-1220785	21Apr99	21Apr06	Bateman	112	7
KRL-1220786	03Apr00	03Apr06	Bateman	240	15
KRL-1220787	21Apr99	21Apr06	Bateman	80	5
KRL-1220789	21Apr99	21Apr06	Bateman	144	9

Tenure	Recorded	Expiry	Township	Size (ha)	Units
KRL-1220793	26Apr00	26Apr06	Bateman	32	2
KRL-1208743	01Jun94	01Jun06	Bateman	32	2
KRL-1208998	01Jun94	01Jun06	Bateman	80	5
KRL-1209203	01Jun94	01Jun06	Bateman	32	2

Bateman Bay Property

Tenure	Recorded	Expiry	Township	Size (ha)	Units
KRL-1057511	13Mar89	13Mar07	Bateman	16	1
KRL-1057512	13Mar89	13Mar07	Bateman	16	1
KRL-1057513	17Mar89	17Mar07	Bateman	16	1
KRL-1057514	17Mar89	17Mar07	Bateman	16	1
KRL-1057515	17Mar89	17Mar07	Bateman	16	1
KRL-1057516	17Mar89	17Mar07	Bateman	16	1
KRL-1057517	13Mar89	13Mar07	Bateman	16	1
KRL-1057518	17Mar89	17Mar07	Bateman	16	1
KRL-1057519	17Mar89	17Mar07	Bateman	16	1
KRL-1057521	17Mar89	17Mar07	Bateman	16	1
KRL-1057522	17Mar89	17Mar07	Bateman	16	1