

373000 373500 374000 374500 375000 375500 376000

5294000

5293500

5293000

5292500

5292000

5291500

373000 373500 374000 374500 375000 375500 376000

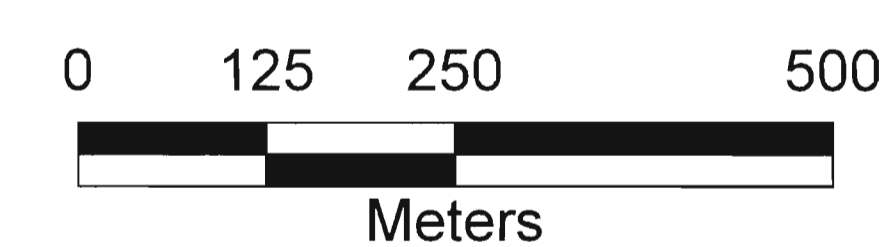
RECEIVED
OCT 04 2008
GEOLOGICAL ASSESSMENT
OFFICE

2.33216

Cree Lake Gold Property,
Prospecting Traverses and
Waypoints - with Geology



Astronomic North
Magnetic Declination = 9.5° W



Scale 1:5000


Legend

- Claim Boundary
- Waypoints
- Discretionary Occurrences

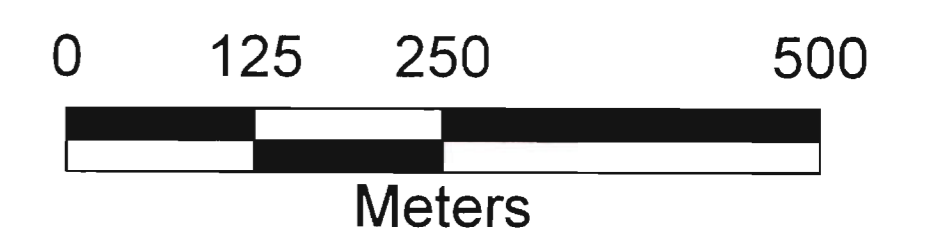


RECEIVED
OCT 04 2008
GEOSCIENCE ASSESSMENT
OFFICE

Cree Lake Gold Property,
Prospecting Traverses and
Waypoints - Topography



Astronomic North
Magnetic Declination = 9.5° W



Scale 1:5000

Legend

- Claim Boundary
- Waypoints
- Discretionary Occurrences

