

2.33517

**Fairies Lake Property
Work Assessment Report**

Gilles Gionet
Claim#1214873, G-2857
Thunder Bay Division
November 10, 2006

Report prepared by Michael Gionet

RECEIVED
NOV 17 2006
GEOSCIENCE ASSESSMENT
OFFICE

Summary

The Fairies Lake property is located approximately 24 kilometres east of the town of Manitouwadge. It is accessible by industrial road Camp 70, then Twist road and finally by access road built by Michael and Gilles Gionet.


We felt that the area warranted further exploration because of the visible copper seen in previous pits dug. Because of the large amount of overburden in this wooded and semi-swampy area, extensive beep-matting was done (30hrs) by Mr. Gilles Gionet in order to determine possible pit locations. Road construction was also done in order to access the property with the skidder and backhoe used for trenching.

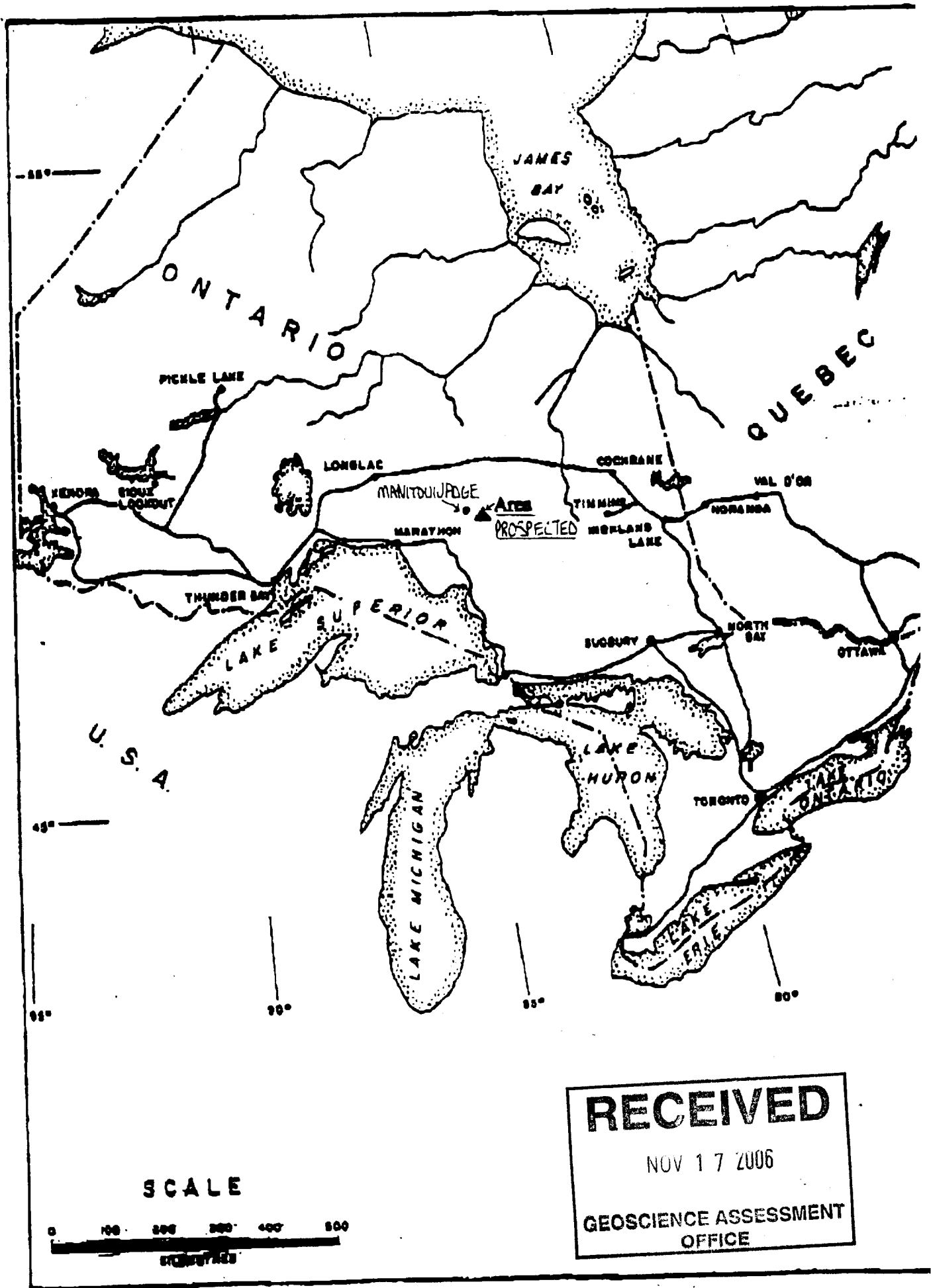
Six new pits were developed and ready to be shown to potential investors. These pits uncovered more copper. Samples were taken to the Ministry of Northern Development and Mines office in Thunder Bay but no assay results have been received as of yet. The site was also visited by head geologist of Freewest Minerals. Samples were also taken during his visit. We have not seen the results of these assays.

We have conducted this further development in order to ascertain whether zinc or PGA group metals were located on this site. Also, we wish to attract potential exploration companies to further develop and explore the area as we feel it is rich in base minerals with a possible PGA occurrence.

All work on this site was done by recorded holder Gilles Gionet and his son Michael Gionet this past fall from September 20th to October 20th, 2006.

Please refer to the pit maps attached to the pit cost summaries in order to see in more detail what mineral formation were discerned in each of the pits. Also included are maps of the area.





* TOTAL PAGE: 02 *

Google Earth interface showing a map of a region with various land parcels and a 'PROSPECTED AREA' highlighted with a hatched pattern. The map includes a grid, a scale bar, and a north arrow.

Layers Panel:

- Visible
- Alienations
- Federal Lands
- Parks
- Pending Claims - Including Filed Only Claims
- Disposition Symbols
- Dispositions
- Pending Disposition Symbols
- Pending Dispositions
- Lots & Concessions
- Cliff, Pit & Pile
- Utilities
- Trails
- Roads
- Railways
- Mine Sites
- Mine Headframes

Map Labels: GEMMEL MCALIE HERBERT, CONEY LAKE AREA, GERTRUDE CECIL RODGATA, MCGOWAN LAKE AREA, OLGA LAKE MCCL, 1192127, 0011443, 1192128, 0011440, 0011441, 1192129, 0007152, 1214872, 1102124, 0007153, 0007154, PROSPECTED AREA.

Map Information: © 2006 Queen's Printer for Ontario, 1:50,000

Claim Information: Claim 1214872, Link to MCI System Link

Navigation: Start, B..., L..., C..., M..., B..., S..., A..., C..., C...

Time: 12:07 PM

NOV 17 2006 11:45

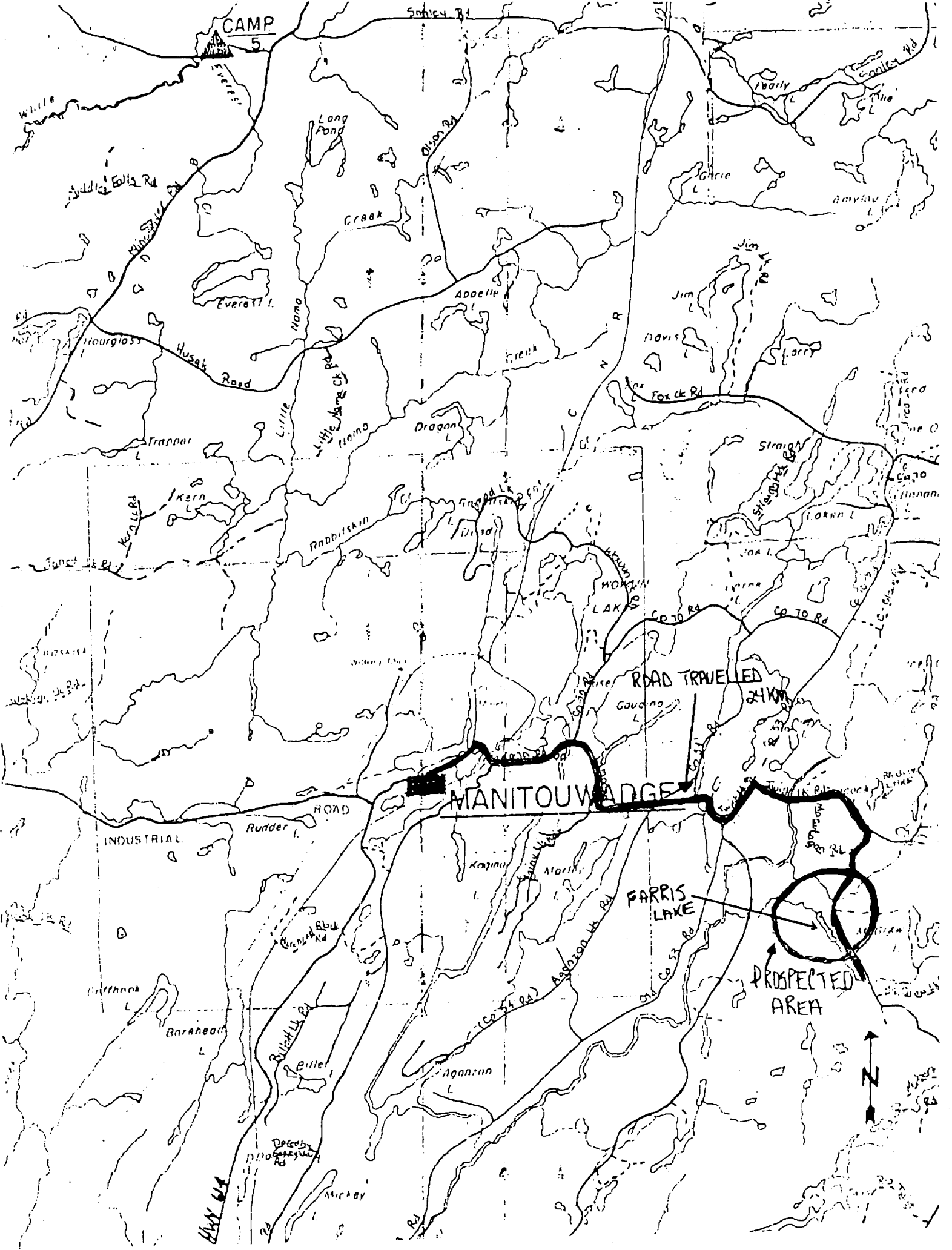
1 807 826 1110

PAGE. 05

RECEIVED

NOV 17 2006

GEOSCIENCE ASSESSMENT
OFFICE



RECEIVED
 NOV 17 2006
 GEOSCIENCE ASSESSMENT
 OFFICE

Fairies Lake Property, claim# 1214873
Thunder Bay Division
Gilles Gionet

Cecil Twp, G-2857

Cost of Beep-matting Area

Dates worked: Sept 20-24, 2006
Km travelled: 3 days (144km)
Work done: 1 man @\$18.00/hr x 30 hours= \$540.00
Cost of gas: 60 litres x \$1.25/litre=\$ 75.00

Total cost of Beep-matting: \$615.00

Please refer to Beepmatting map included for details of area done.

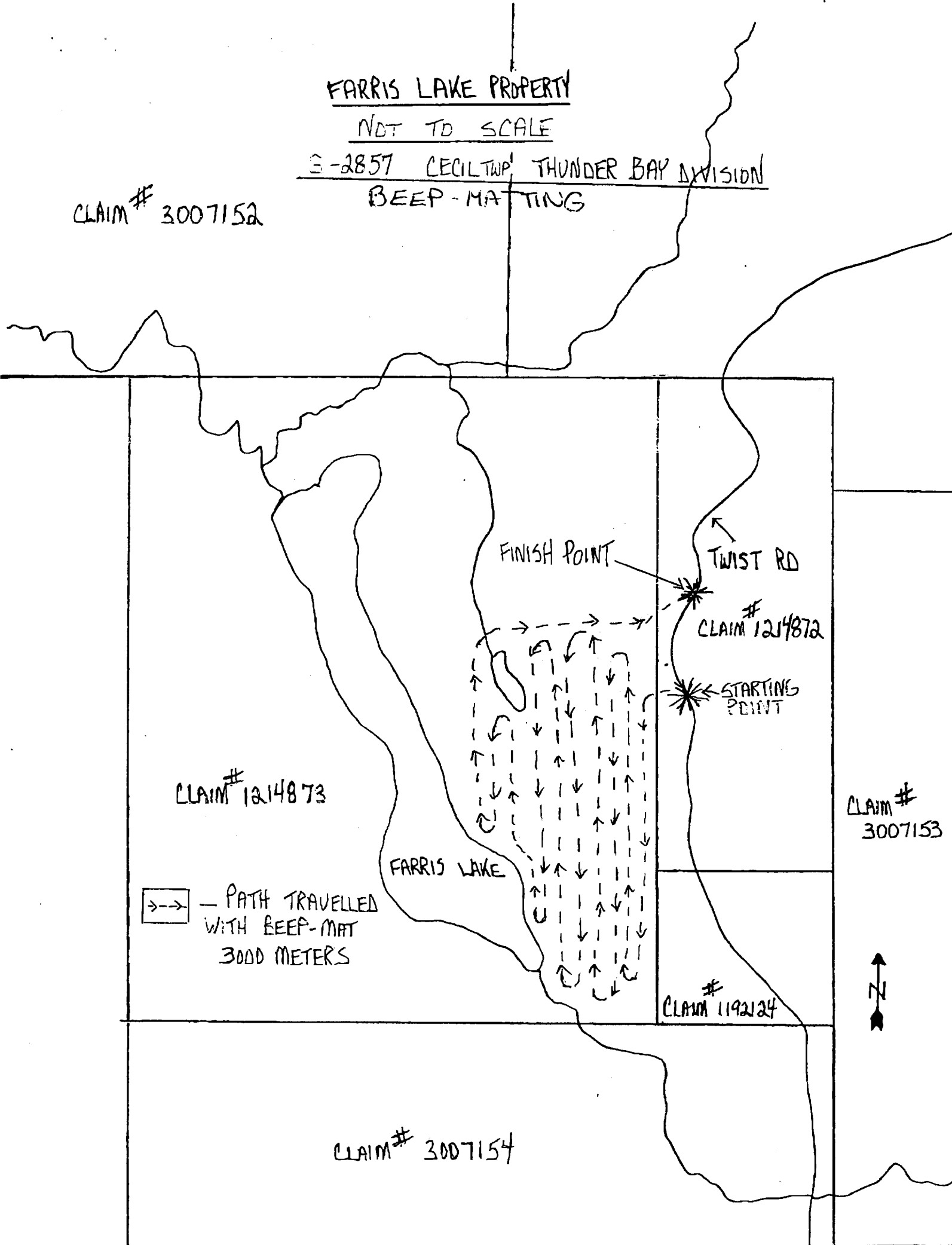
FARRIS LAKE PROPERTY

NOT TO SCALE

E-2857 CECIL TWP THUNDER BAY DIVISION

BEEP-MATTING

CLAIM # 3007152



RECEIVED
 NOV 17 2006
 GEOSCIENCE ASSESSMENT
 OFFICE

Fairies Lake Property, claim# 1214873
Thunder Bay Division
Gilles Gionet

Cecil Twp, G-2857

Road Cutting Costs

Dates worked: Sept 25-28th, 2006
Km travelled: 3 days (144km)
Work done: 2 men x \$18.00/hr x30 hours=\$1080.00
Cost of Skidder: \$65.00/hr x 30 hours=\$1950.00
Cost of diesel fuel for skidder 120 litres x \$0.95/litre=\$114.00
Cost of gas for truck: 60 litres x\$1.25/litre=\$75.00
Total Road building costs: \$3219.00
Please refer to road building map for further details.

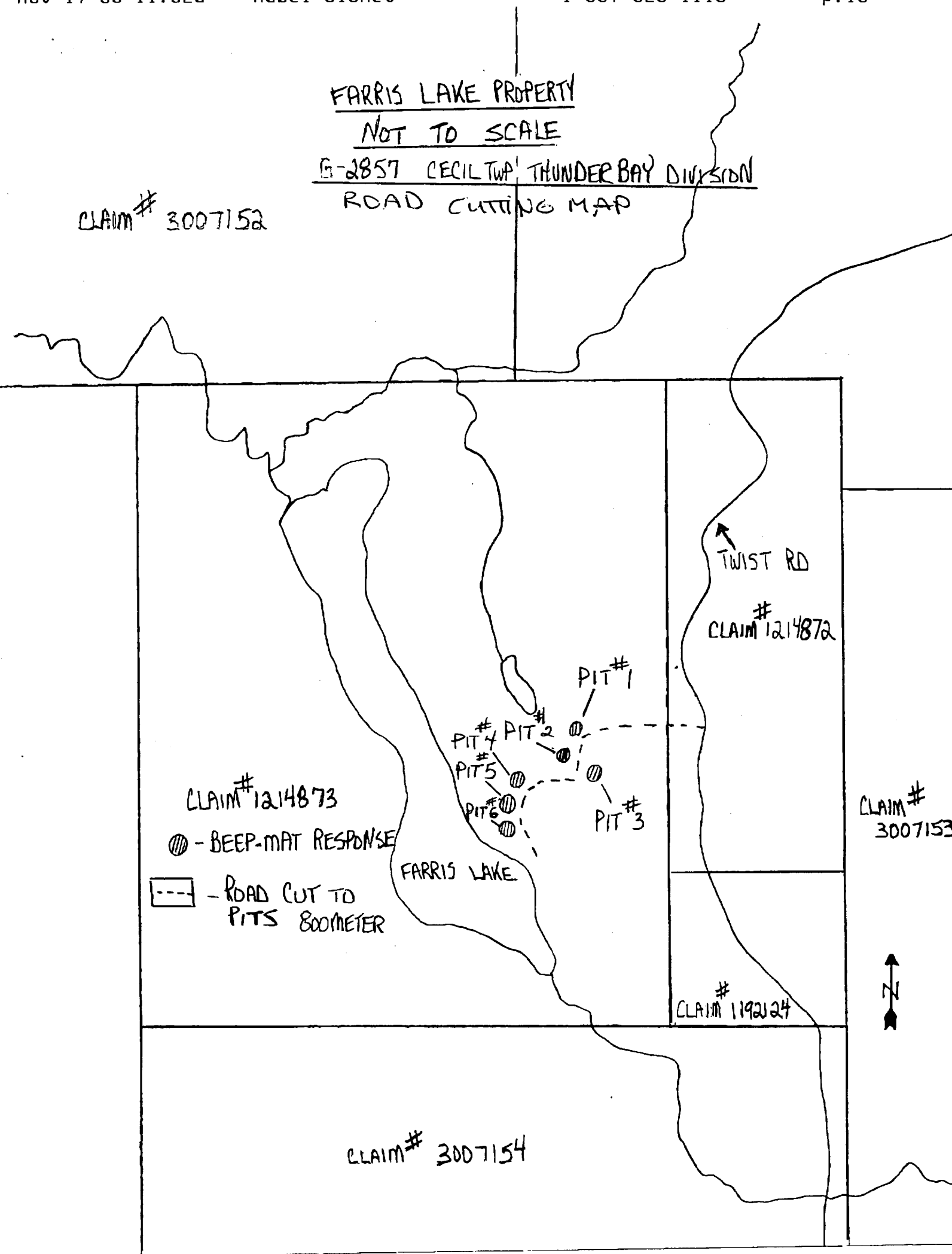
FARRIS LAKE PROPERTY

NOT TO SCALE

G-2857 CECIL TWP THUNDER BAY DIVISION

ROAD CUTTING MAP

CLAIM # 3007152



CLAIM # 1214873

● - BEEP-MAT RESPONSE

--- - ROAD CUT TO PITS 800METER

CLAIM # 1214872

CLAIM # 3007153

CLAIM # 1192124

CLAIM # 3007154

RECEIVED
 NOV 17 2006
 GEOSCIENCE ASSESSMENT
 OFFICE

Fairies Lake Property, claim# 1214873
Thunder Bay Division
Gilles Gionet

Cecil Twp, G-2857

Claim#1214873-Pit 1 Costs

Dates worked:	Sept 29-Oct1, 2006
Km travelled:	2 days (96km)
Dig pit w/backhoe:	8 hours x \$65.00/hr = 520.00
Drilling:	5 holes x 4' deep (20'), 2 men x \$18.00/hr x 5 hours = \$180.00
Blasting time:	2 men x \$18.00/hr x 1 hour = \$36.00
Dynamite:	20 sticks x \$4.00/stick = \$80.00
Caps:	5 caps x \$5.50/cap = \$27.50
Drill bits:	2 bits x \$60.00/bit = \$120.00
Air compressor rental:	\$200.00/day x 2 days = \$400.00
Drill rental:	\$100.00/day x 2 days = \$200.00
Diesel fuel for skidder:	80 litres x \$0.95/litre = 76.00
Gas for air compressor:	40 litres x \$1.25/litre = \$50.00
Gas for truck:	40 litres x \$1.25/litre = \$50.00
Total cost for pit 1:	\$1739.50

Please refer to attached pit map for details

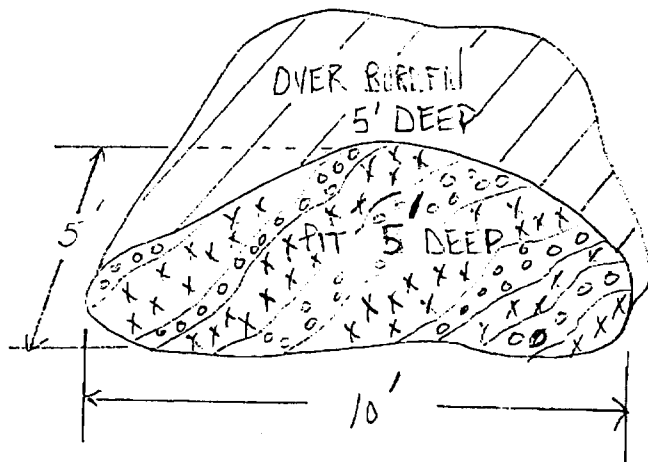
PIT # 1



- GABBRO



- MASSIVE SULPHIDES



NO ASSAY RECORDED YET

Fairies Lake Property, claim# 1214873
Thunder Bay Division
Gilles Gionet


Cecil Twp, G-2857


Claim#1214873-Pit 2

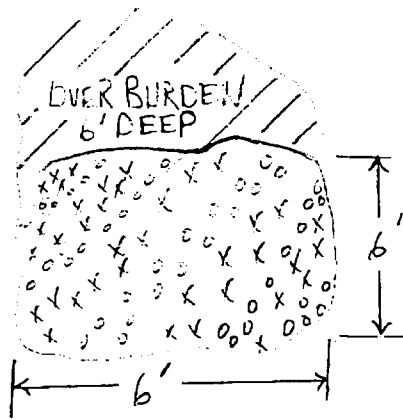
Dates worked:	Oct 2-4 th , 2006
km travelled:	2 days (96km)
Dig pit w/backhoe:	7 hours x \$65.00/hr=\$455.00
Drilling:	4 holes x 4' deep (16'), 2 men x\$18.00/hr x 4hours=\$144.00
Blasting time:	2 men x \$18.00/hr x1 hr=\$36.00
Dynamite:	16 sticks x\$4.00/stick =\$64.00
Caps:	4 caps x \$5.50/cap=\$22.00
Drill bits:	2 bits x \$60.00/bit=\$120.00
Air compressor rental:	\$200.00/day x 2 days=\$400.00
Drill rental:	\$100/day x 2 days=\$200.00
Diesel for skidder:	80 litres x 0.95/litre=\$76.00
Gas for compressor:	40 litres x \$1.25/litre=\$50.00
Gas for truck:	40 litres x \$1.25/litre=\$50.00
Total cost of pit 2:	\$1617.00

refer to attached pit map #2 for further details.

PIT #2

 - GABRO

 - FROGENT SULPHIDES



Fairies Lake Property, claim# 1214873
Thunder Bay Division
Gilles Gionet


Cecil Twp, G-2857


Claim #1214873-Pit 3


Dates worked:	Oct5-7, 2006
km travelled:	2 days (96km)
Drill pit w/backhoe:	9 hours x \$65.00/hour=\$585.00
Drilling:	6 holes x 4' deep (24'), 2 men x \$18.00/hrx6hrs=\$216.00
Blasting time:	2 men x \$18.00/hr x 1 hour=\$36.00
Dynamite:	24 sticks x \$4.00/stick=\$96.00
Caps:	6 caps x \$5.50/cap=\$33.00
Drill bits:	3 bits x \$60.00/bit=\$180.00
Air compressor rental:	\$200.00/day x 2 days=\$400.00
Drill rental:	\$100.00/day x 2 days=\$200.00
Diesel for skidder:	100 litres x \$0.95/litre=\$95.00
Gas for compressor:	60 litres x \$1.25/litre=\$75.00
Gas for truck:	40 litres x \$1.25/ litre=\$50.00
Total cost of developing pit 3:	\$1966.00

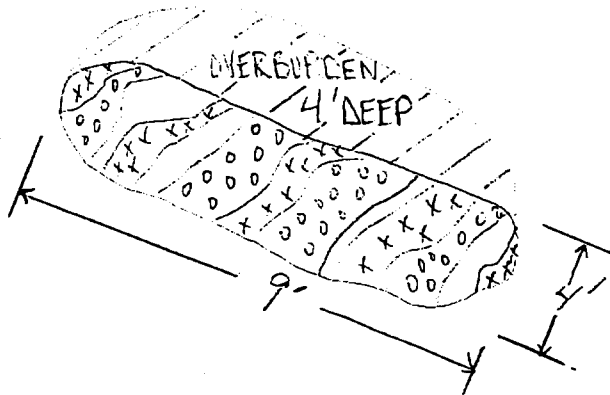
please refer to attached pit #3 map for further details.

PIT #3

 - GABBRO

 - MASSIVE SULPHIDE

 - QUARTZ VEIN



Fairies Lake Property, claim# 1214873
Thunder Bay Division
Gilles Gionet




Cecil Twp, G-2857

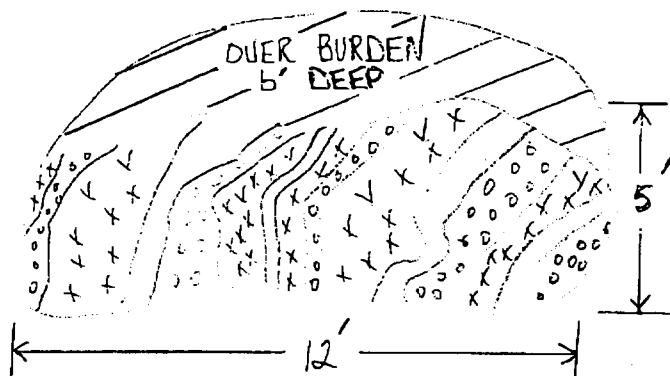
Claim#1214873-Pit 4

Dates worked:	Oct 8-11, 2006
Km travelled:	3 days (144km)
Dig pit w/backhoe:	12 hours x \$65.00/hr=\$780.00
Drilling:	8 holes x 6' deep (48'), 2men x \$18.00/hr x 10 hrs=\$360.00
Blasting time:	2 men x \$18.00 hour x 2 hours=\$72.00
Dynamite:	48 sticks x \$4.00/stick=\$192.00
Caps:	8 caps x \$5.50/cap=\$44.00
Drill bits:	4 bits x \$65.00/bit=\$240.00
Air compressor rental:	\$200.00/day x 3 days=\$600.00
Drill rental:	\$100.00/day x 3 days=\$300.00
Diesel for skidder:	150 litres x 0.95/litre=\$142.50
Gas for compressor:	95litres x \$1.25/litre=\$118.75
Gas for truck:	60 litres x \$1.25/litre=\$75.00
Total cost of developing pit 4:	\$2924.25

For further details please refer to pit map 4 attached.

PIT #4

-  - GABBRO
-  - MASSIVE SULPHIDE
-  - QUARTZ VEIN



Fairies Lake Property, claim# 1214873
Thunder Bay Division
Gilles Gionet




Cecil Twp, G-2857

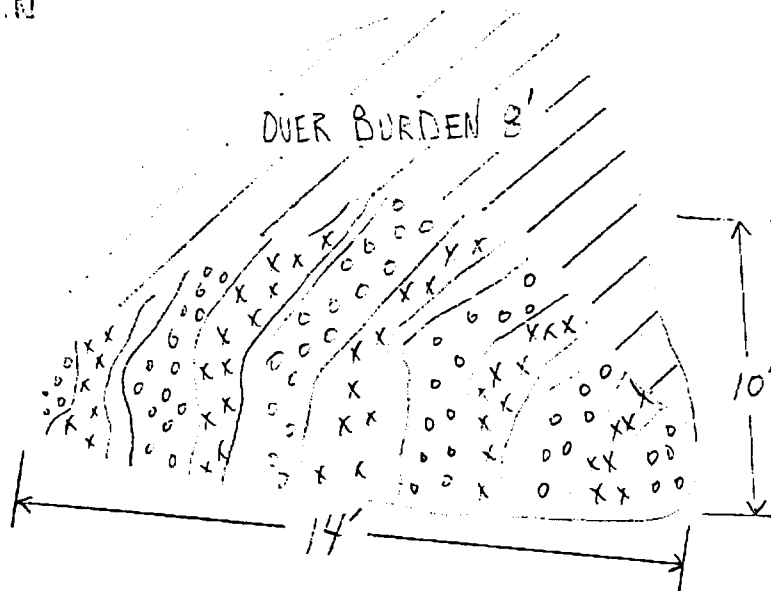
Claim#1214873-Pit 5

Dates worked:	Oct 12-16, 2006
Km travelled:	4 days (192km)
Dig pit w/backhoe:	22 hours x \$65.00/hr=\$1430.00
Drilling:	12 holes x 8' (96'), 2 men x \$18.00/hr x 14 hrs=\$504.00
Blasting time:	2 men x \$18.00/hr x 3 hours=\$108.00
Dynamite:	96 sticks x \$4.00/stick=\$384.00
Caps:	12 caps x \$5.50/cap=\$66.00
Drill bits:	6 bits x \$60.00/bit=\$360.00
Air compressor rental:	\$200.00/ day x 4 days=\$800.00
Drill rental	\$100.00/day x 4 days=\$400.00
Diesel for skidder:	200 litres x \$0.95/ litre=\$190.00
Gas for compressor:	130 litres x \$1.25/litre=\$162.50
Gas for truck:	80 litres x \$1.25/litre=\$100.00
Total cost of developing pit 5:	\$4504.50

Please refer to attached pit 5 map for further details.

PIT # 5

-  - GABRO
-  - MASSIVE SULPHIDE
-  - QUARTZ VEIN



Fairies Lake Property, claim# 1214873
Thunder Bay Division
Gilles Gionet




Cecil Twp, G-2857

Claim #1214873-Pit 6

Dates worked:	Oct 17-20, 2006
Km travelled:	3 days (144km)
Dig pit w/backhoe:	19 hours x \$65.00/hr=\$1235.00
Drilling:	10 holes x 6' deep (60'), 2 men x \$18.00/hr x 10hrs=\$360.00
Blasting time:	2 men x \$18.00/hr x 3 hrs=\$108.00
Dynamite:	60 sticks x \$4.00/stick=\$240.00
Caps:	10 caps x \$5.50/cap=\$55.00
Drill bits:	3 bits x \$60.00/bit=\$180.00
Air compressor rental:	\$200.00/day x 3 days=\$600.00
Drill rental:	\$100.00/day x 3 days=\$300.00
Diesel for skidder:	120 litres x 0.95/litre=\$114.00
Gas for compressor:	110litres x \$1.25/litre=\$137.50
Gas for truck:	60 litres x \$1.25/litre=\$75.00
Total cost of developing Pit 6:	\$3404.50

Please refer to attached pit map 6 for further details.

PIT #6

-  - GABBRO
-  - MASSIVE SULPHIDE
-  - QUARTZ VEIN

