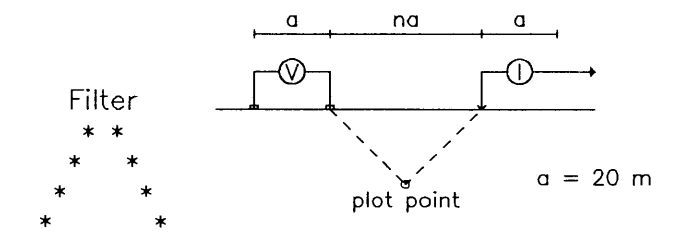
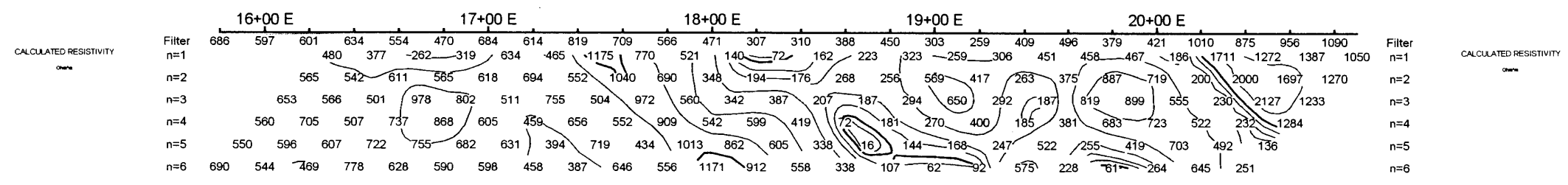
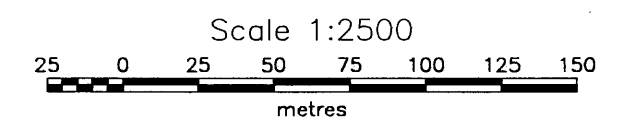
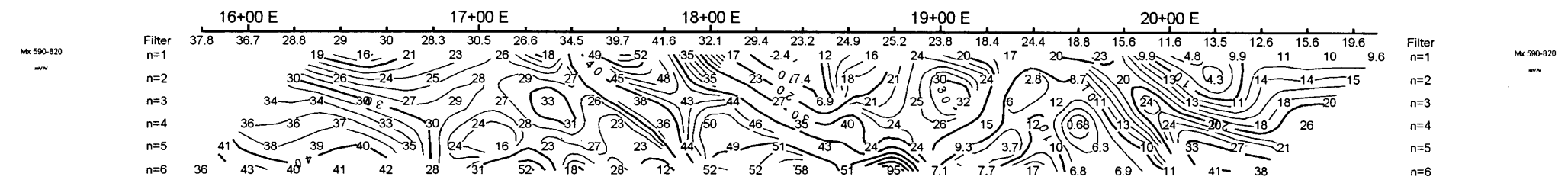


Pseudo Section Plot
0+00 N

Dipole-Pole Array



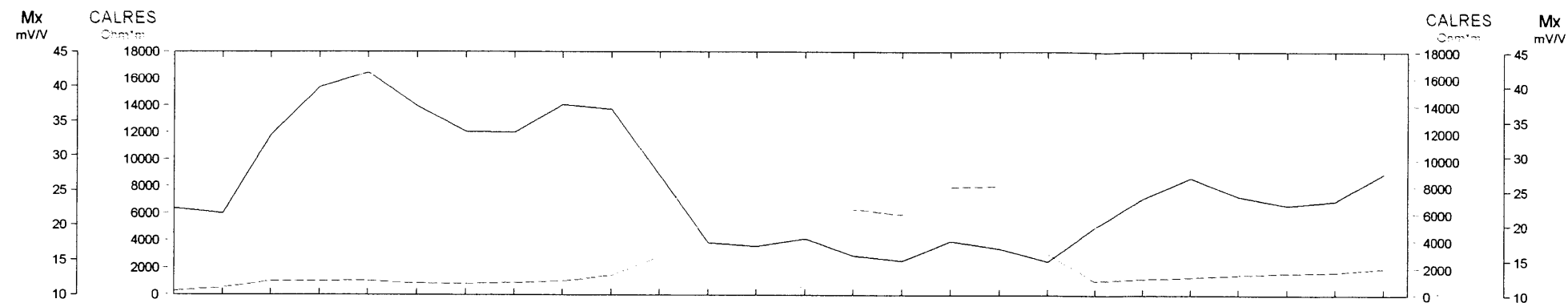
Logarithmic Contours 1, 1.5, 2, 3, 5, 7.5, 10, ...



NIKOS EXPLORATION
 INDUCED POLARIZATION SURVEY
BEAVER POND GRID
a=20

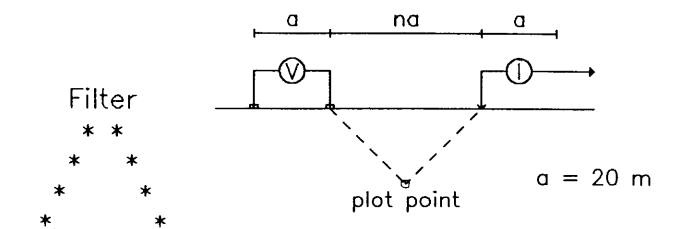
Date: 06/04/2005
 Interpretation: B.PATRIE

DAN PATRIE EXPLORATION LTD.

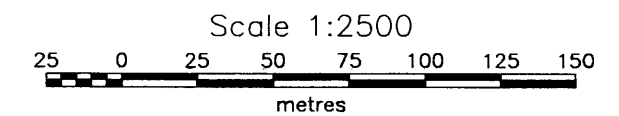
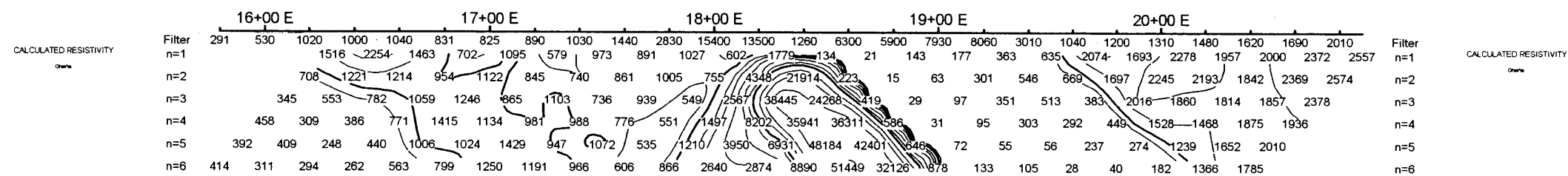
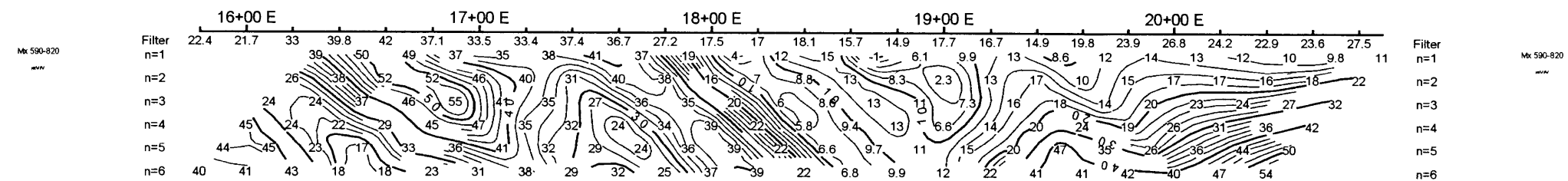


Pseudo Section Plot 1+00 N

Dipole-Pole Array



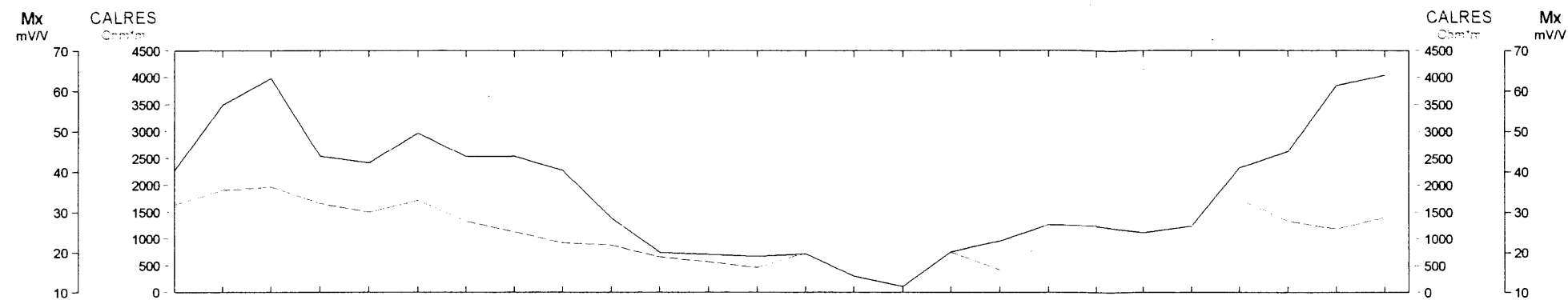
Logarithmic Contours 1, 1.5, 2, 3, 5, 7.5, 10, ...



NIKOS EXPLORATION
INDUCED POLARIZATION SURVEY
BEAVER POND GRID
a=20

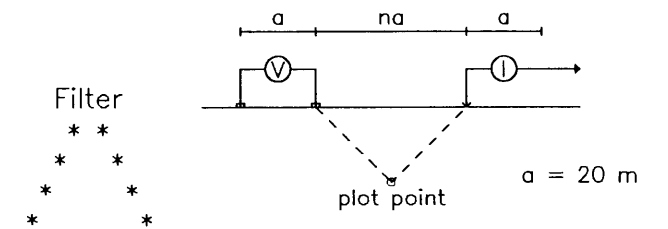
Date: 06/04/2005
Interpretation: B. PATRIE

DAN PATRIE EXPLORATION LTD.



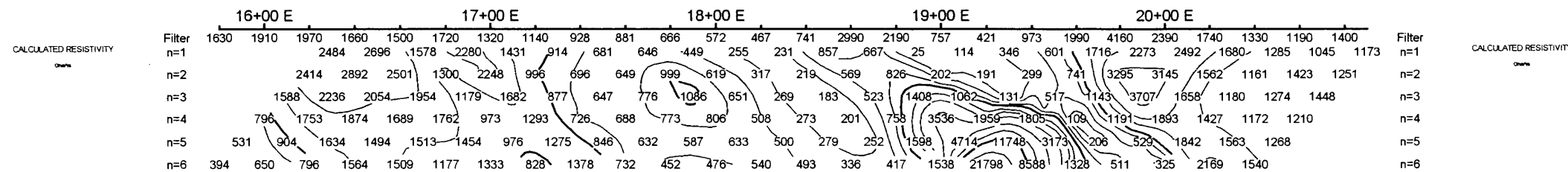
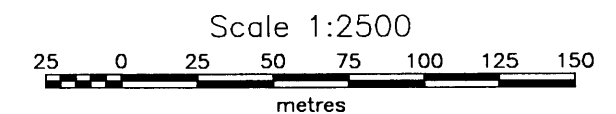
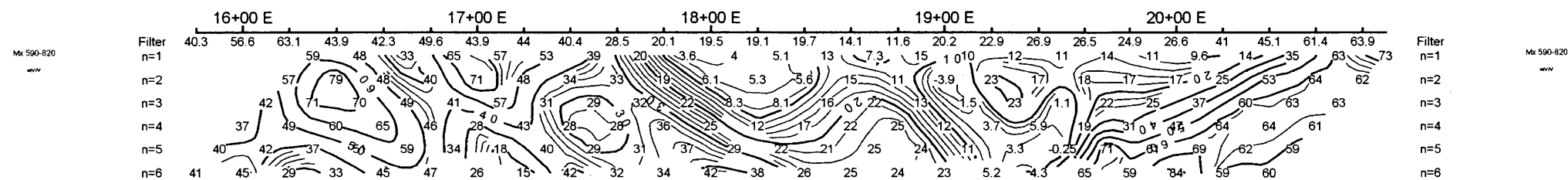
Pseudo Section Plot 2+00 N

Dipole-Pole Array



Filter * * * * *

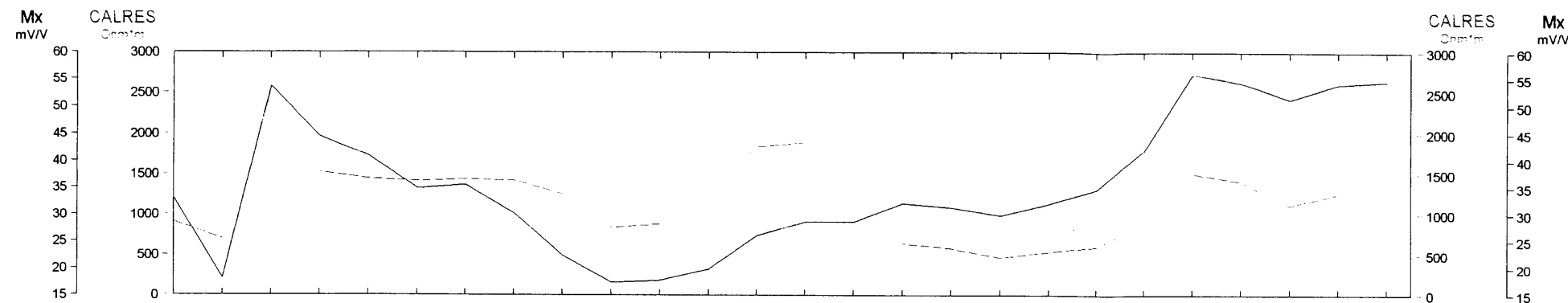
Logarithmic Contours 1, 1.5, 2, 3, 5, 7.5, 10, ...



NIKOS EXPLORATION
INDUCED POLARIZATION SURVEY
BEAVER POND GRID
a=20

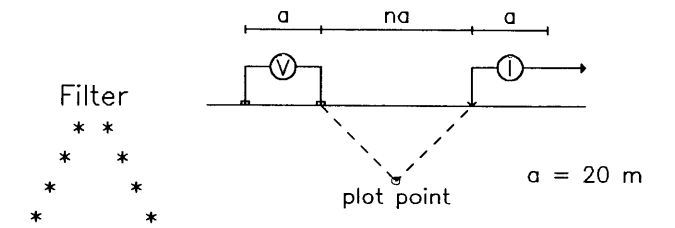
Date: 06/04/2005
Interpretation: B. PATRIE

DAN PATRIE EXPLORATION LTD.

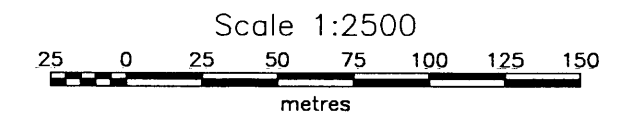
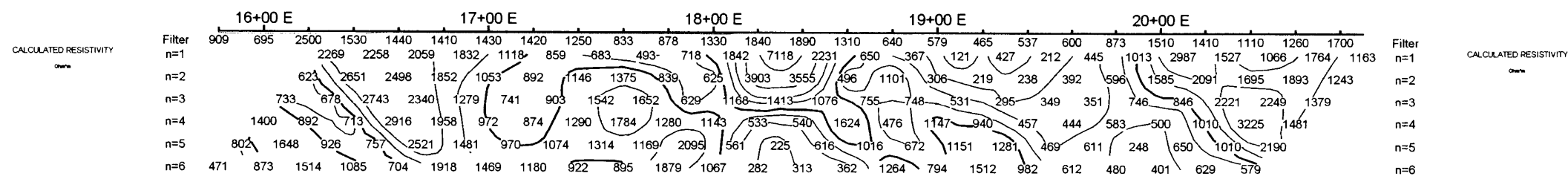
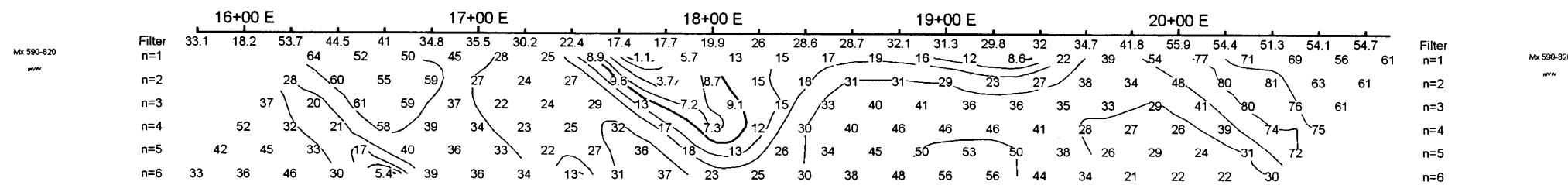


Pseudo Section Plot 3+00 N

Dipole-Pole Array



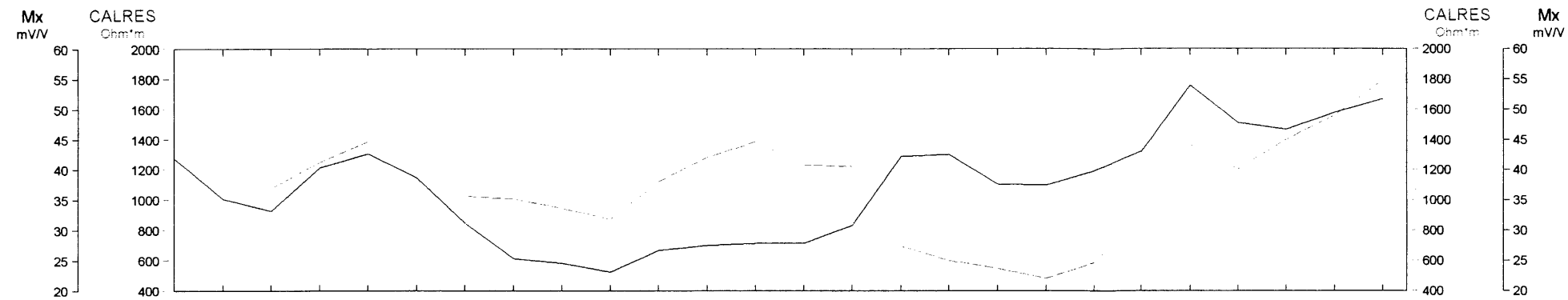
Logarithmic Contours 1, 1.5, 2, 3, 5, 7.5, 10, ...



NIKOS EXPLORATION
INDUCED POLARIZATION SURVEY
BEAVER POND GRID
 $a=20$

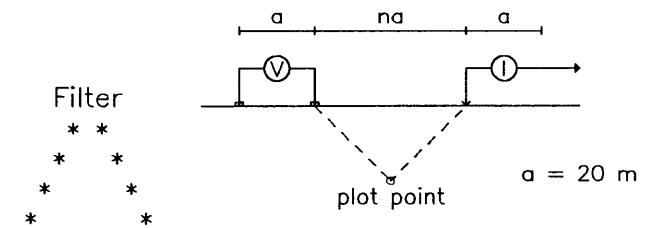
Date: 06/04/2005
Interpretation: B.PATRIE

DAN PATRIE EXPLORATION LTD.



Pseudo Section Plot 4+00 N

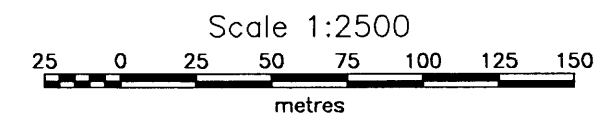
Dipole-Pole Array



Logarithmic Contours 1, 1.5, 2, 3, 5, 7.5, 10, ...

	16+00 E		17+00 E		18+00 E		19+00 E		20+00 E																			
Filter	41.9	35.2	33.2	40.4	42.6	38.7	31.2	25.4	24.6	23.1	26.7	27.5	27.9	27.9	30.8	42.2	42.5	37.6	37.4	39.8	43.1	54	47.8	46.7	49.5	51.7	50	
n=1			22	51	56	38	26	18	8.9	17	18	19	17	15	36	35	38	44	32	40	38	47	65	52	53	54	60	
n=2		47	44	52	47	38	27	9.9	17	18	19	17	15	36	35	38	44	32	40	38	47	65	52	53	54	60		
n=3		51	40	39	40	45	35	20	15	18	19	21	21	44	38	39	45	46	39	32	36	43	69	56	52			
n=4		50	44	33	32	36	40	29	25	17	19	22	27	47	44	42	44	48	54	34	28	36	40	73	55			
n=5		29	43	38	28	31	33	36	34	28	19	22	27	45	48	47	48	46	51	51	35	29	36	33	72			
n=6	44	23	38	34	27	31	31	42	35	29	21	26	41	42	50	52	48	51	49	36	28	37	32					

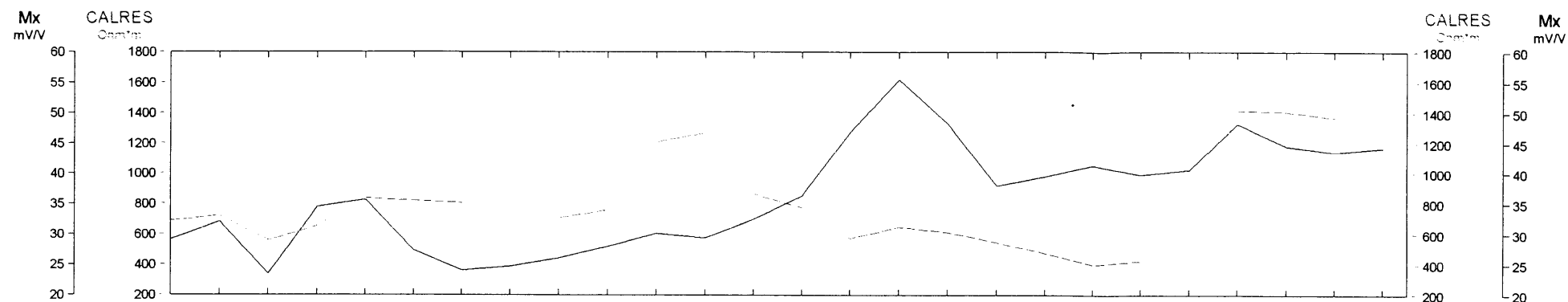
	16+00 E		17+00 E		18+00 E		19+00 E		20+00 E																		
Filter	1200	743	1080	1250	1390	1710	1030	1010	945	873	1120	1280	1390	1230	1220	696	602	549	483	586	880	1370	1200	1400	1560	1790	
n=1			625	1930	3398	1207	1161	786	599	473	1103	2375	3030	2328	374	468	549	429	334	547	1079	1633	1210	1965	2017	1696	
n=2			671	1055	3077	1541	1667	1039	668	671	657	1707	2820	3233	424	429	679	613	432	396	753	1562	1988	1796	2517	1652	
n=3			935	685	1852	1389	1690	1270	869	737	745	923	1854	2707	770	393	502	767	555	473	455	751	1482	2452	2009	1821	
n=4			1019	1084	1190	887	1421	1309	1111	914	712	907	959	1732	850	643	414	484	653	591	596	416	692	1473	2531	1438	
n=5			398	1001	1897	623	1094	1175	1336	1170	900	825	966	1091	1040	774	684	440	580	703	732	563	407	713	1121	1884	
n=6	1240	399	1745	882	549	945	1091	1228	966	909	759	927	699	827	746	652	376	249	928	646	516	398	644	888			



NIKOS EXPLORATION
INDUCED POLARIZATION SURVEY
BEAVER POND GRID
a=20

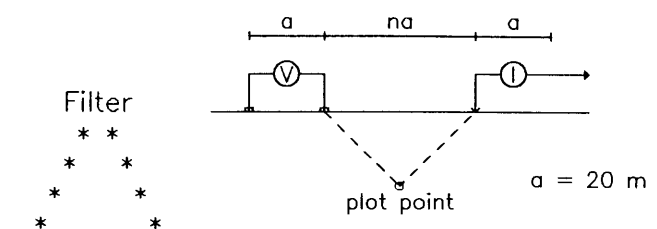
Date: 06/04/2005
Interpretation: B. PATRIE

DAN PATRIE EXPLORATION LTD.

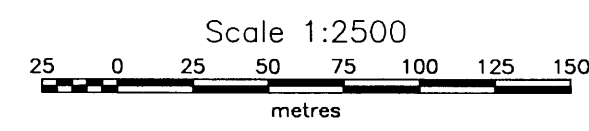
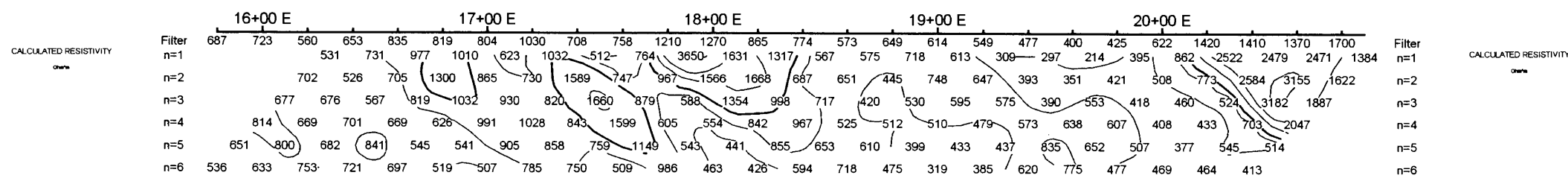
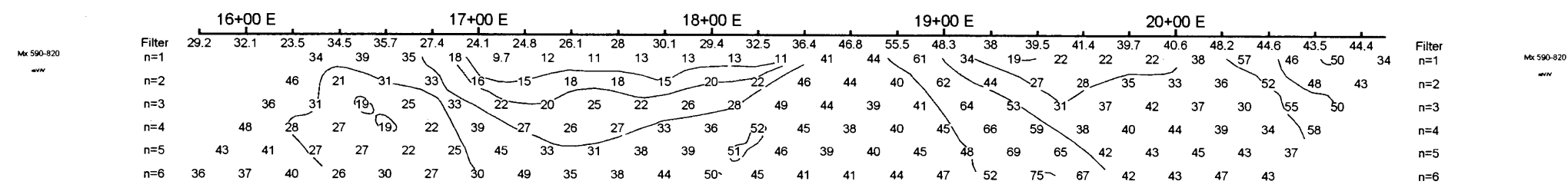


Pseudo Section Plot 5+00 N

Dipole-Pole Array

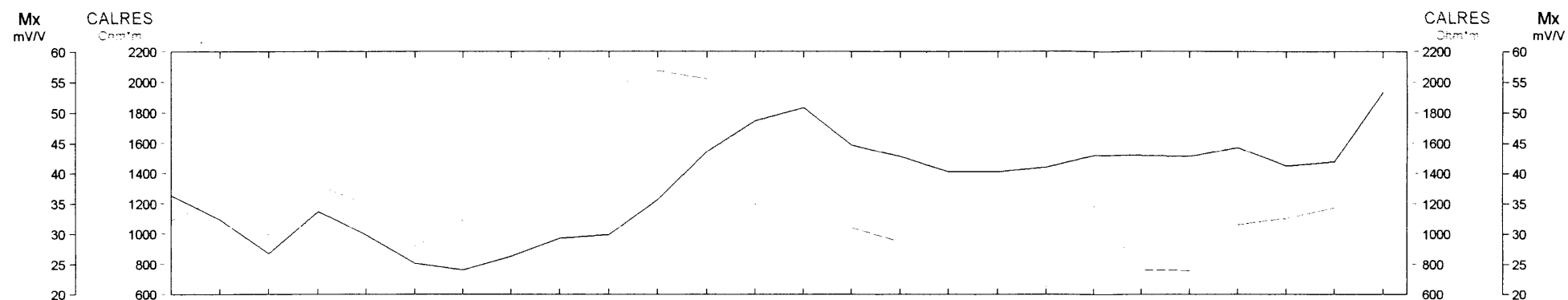


Logarithmic Contours 1, 1.5, 2, 3, 5, 7.5, 10, ...



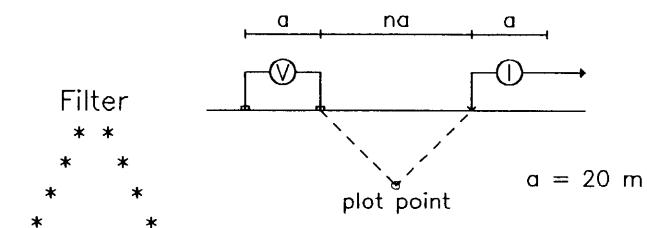
NIKOS EXPLORATION
 INDUCED POLARIZATION SURVEY
BEAVER POND GRID
a=20
 Date: 06/04/2005
 Interpretation: B.PATRIE
DAN PATRIE EXPLORATION LTD.

Geosoft Software for the Earth Sciences

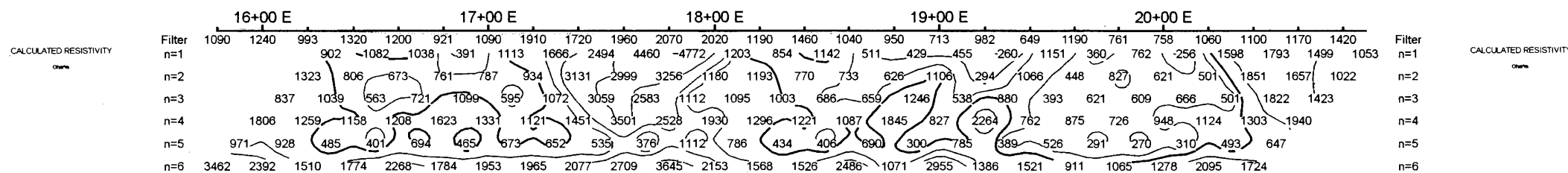
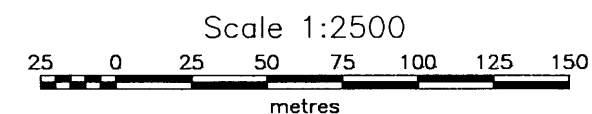
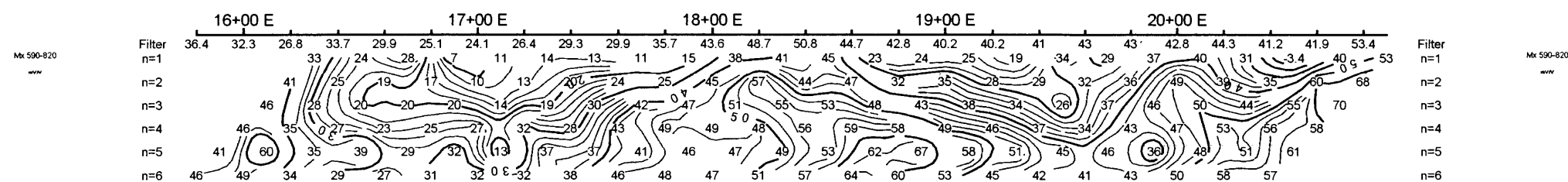


Pseudo Section Plot 6+00 N

Dipole-Pole Array



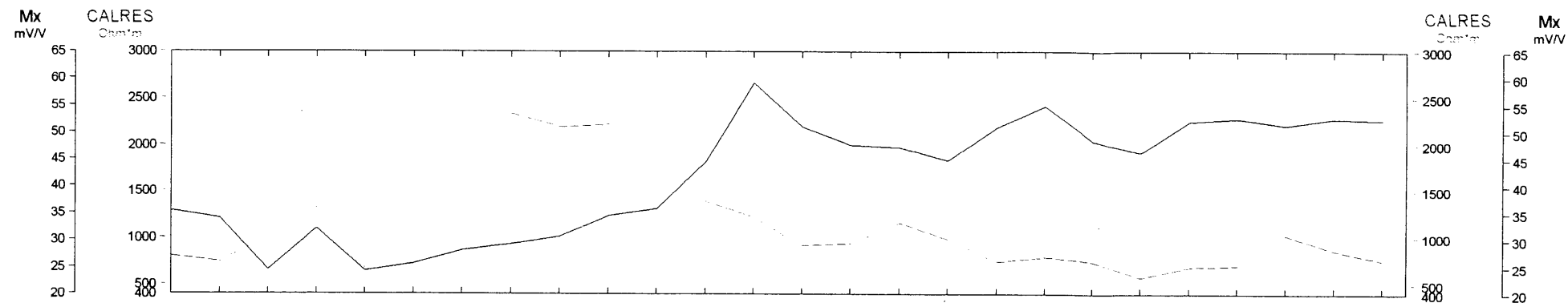
Logarithmic Contours 1, 1.5, 2, 3, 5, 7.5, 10, ...



NIKOS EXPLORATION
INDUCED POLARIZATION SURVEY
BEAVER POND GRID
 $a=20$

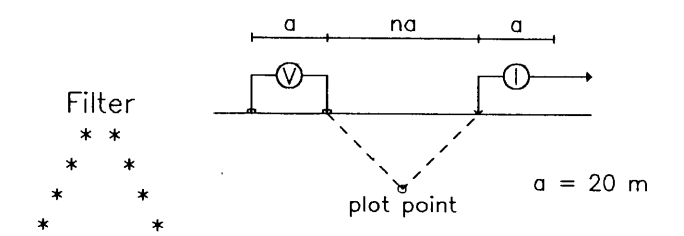
Date: 06/04/2005
Interpretation: B.PATRIE

DAN PATRIE EXPLORATION LTD.

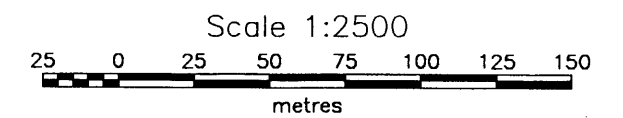
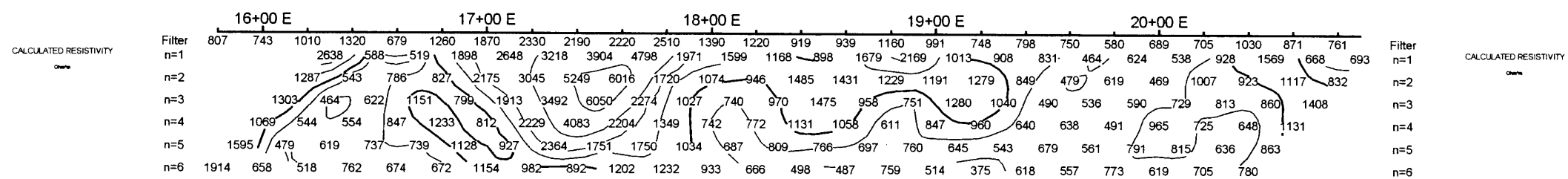
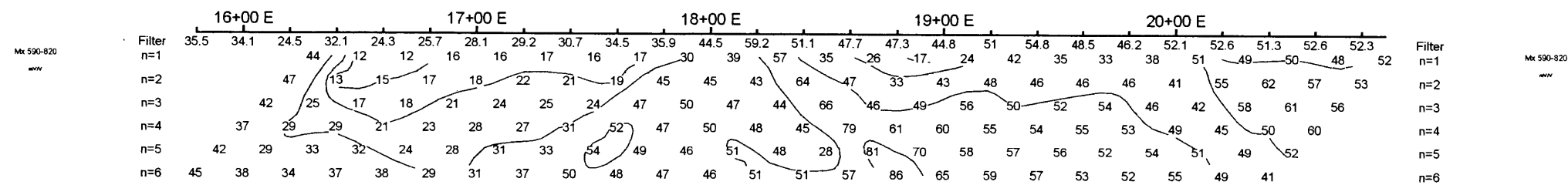


Pseudo Section Plot 7+00 N

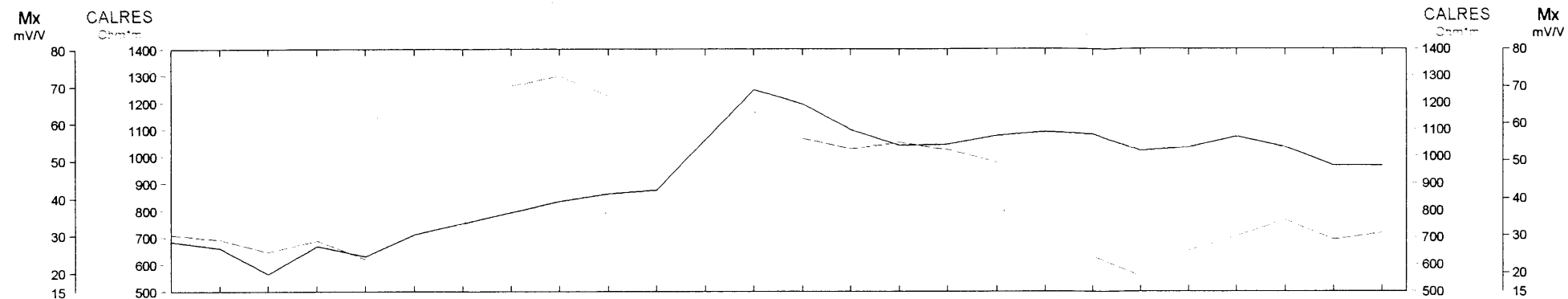
Dipole-Pole Array



Logarithmic Contours 1, 1.5, 2, 3, 5, 7.5, 10, ...

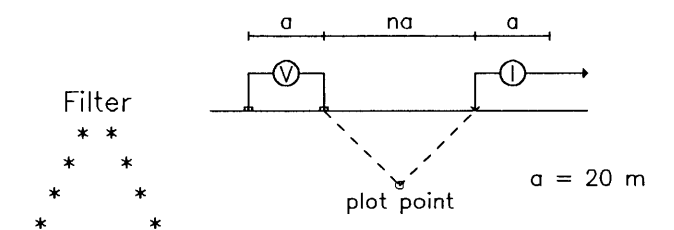


NIKOS EXPLORATION
 INDUCED POLARIZATION SURVEY
BEAVER POND GRID
a=20
 Date: 06/04/2005
 Interpretation: B. PATRIE
DAN PATRIE EXPLORATION LTD.

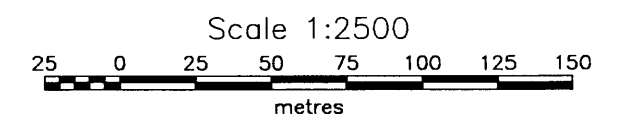
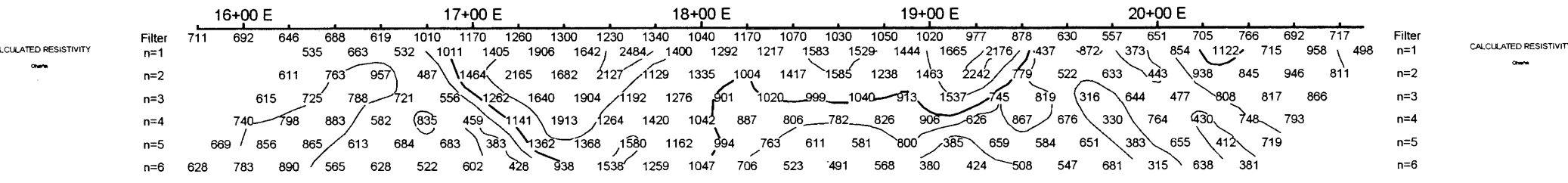
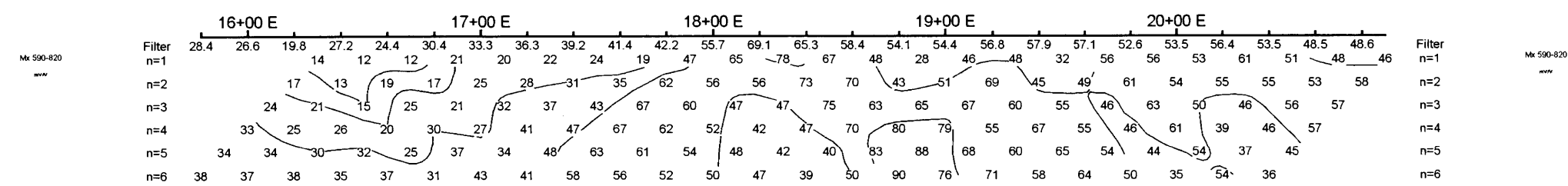


Pseudo Section Plot 8+00 N

Dipole-Pole Array

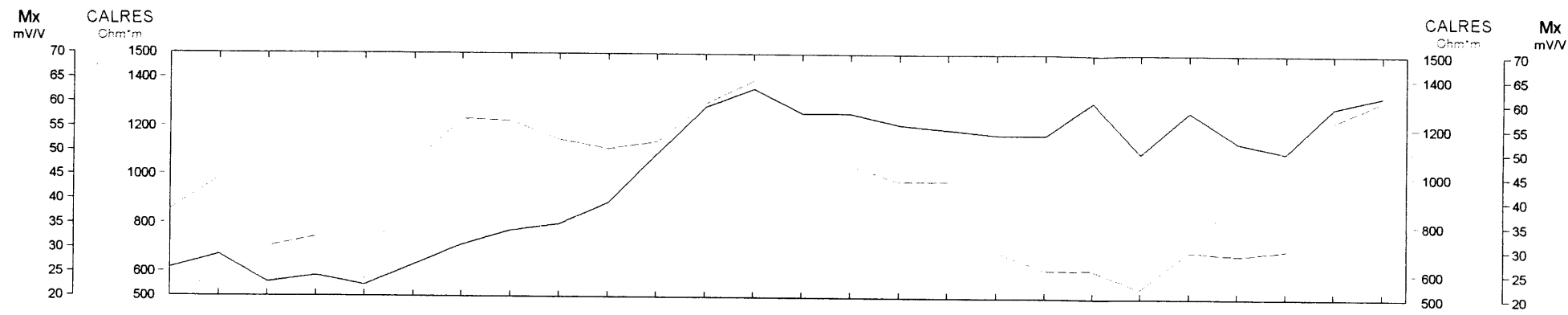


Logarithmic Contours 1, 1.5, 2, 3, 5, 7.5, 10, ...



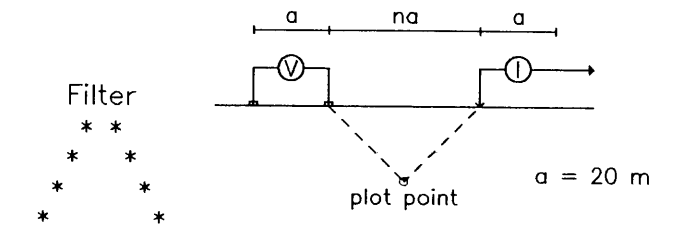
NIKOS EXPLORATION
 INDUCED POLARIZATION SURVEY
BEAVER POND GRID
a=20
 Date: 06/04/2005
 Interpretation: B. PATRIE
DAN PATRIE EXPLORATION LTD.

2.33619

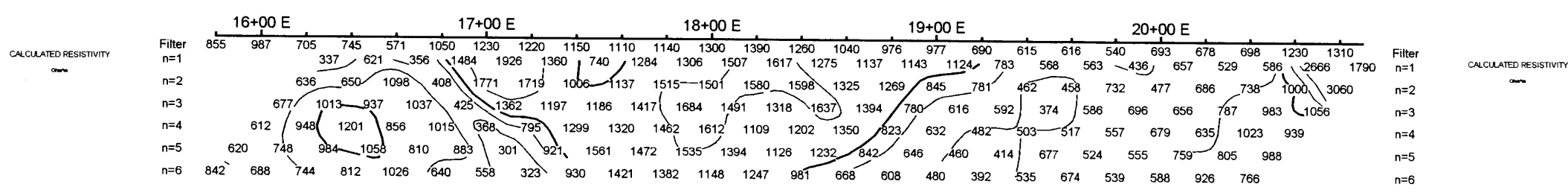
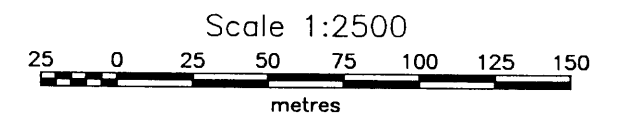
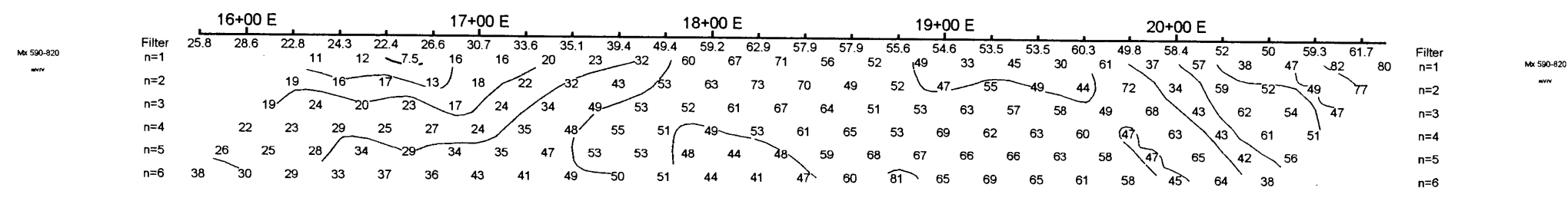


Pseudo Section Plot
9+00 N

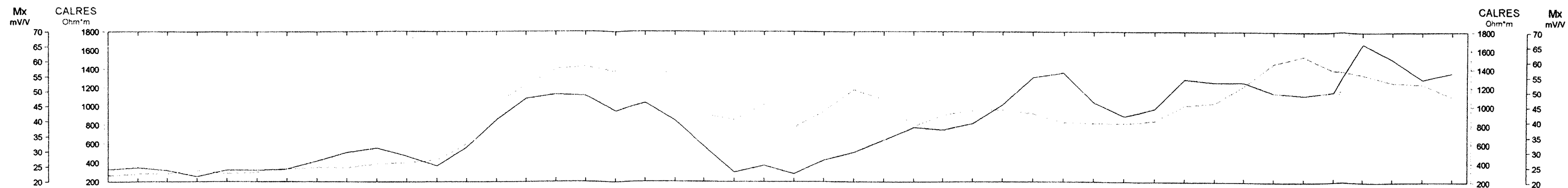
Dipole-Pole Array



Logarithmic Contours 1, 1.5, 2, 3, 5, 7.5, 10, ...

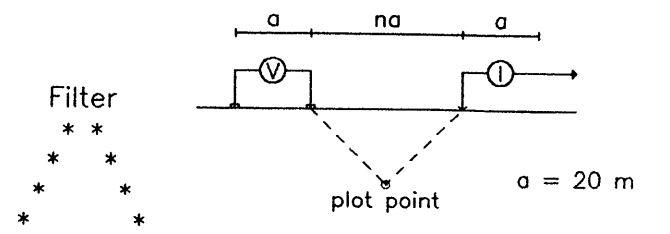


NIKOS EXPLORATION
INDUCED POLARIZATION SURVEY
BEAVER POND GRID
a=20
 Date: 06/04/2005
 Interpretation: B.PATRIE
DAN PATRIE EXPLORATION LTD.



**Pseudo Section Plot
10+00 N**

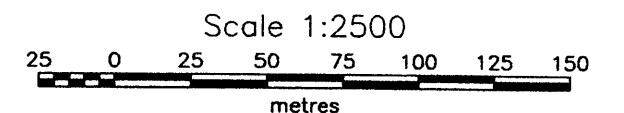
Dipole-Pole Array



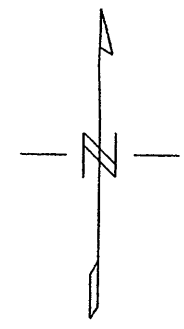
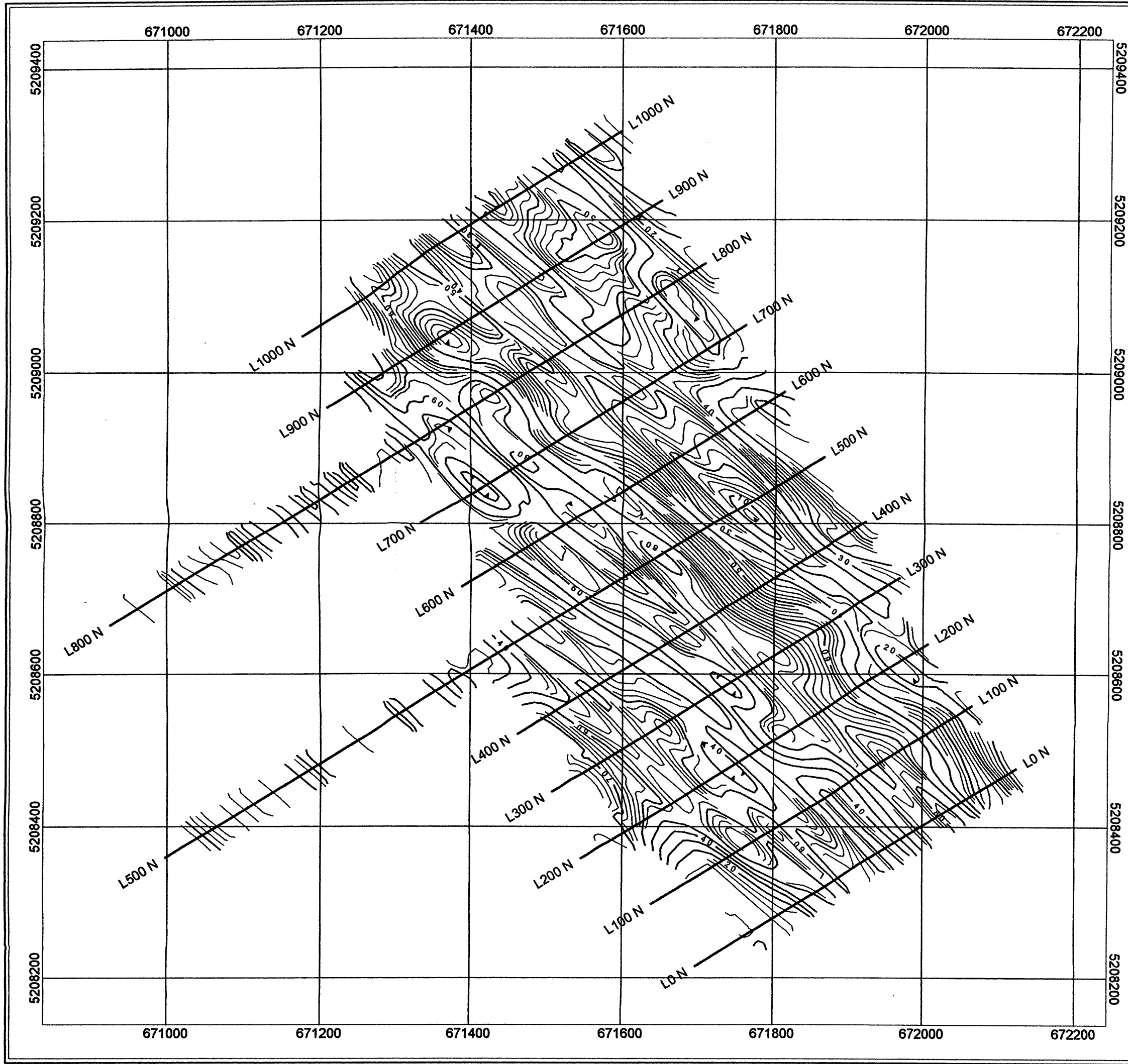
Logarithmic Contours 1, 1.5, 2, 3, 5, 7.5, 10, ...

Filter	11+00 E	12+00 E	13+00 E	14+00 E	15+00 E	16+00 E	17+00 E	18+00 E	19+00 E	Filter																																						
n=1	24.1	24.7	23.7	21.8	23.9	24.3	26.9	29.7	31.3	28.6	25.3	31.5	40.6	47.5	49	48.6	43.5	46.2	40.3	31.7	23.2	25.5	22.7	27.3	29.9	33.9	38	37.2	39.3	45.6	54.7	56.3	46.3	41.7	44.3	54.2	53.2	53.1	49.6	48.8	50	66.2	61	54.2	56.3			
n=2		19	19	23	25	27	27	25	24	28	27	26	46	60	59	67	69	51	37	31	30	9.4	5.5	15	12	15	18	23	26	-17	-17	49	44	53	62	50	37	33	56	52	58	43	39	50	64	56	42	38
n=3			21	23	23	27	30	29	23	21	26	33	36	35	44	50	60	61	61	31	40	24	25	6.7	19	16	31	40	47	51	50	42	46	57	72	48	33	30	52	46	60	64	59	47	77	75	46	
n=4			21	24	26	26	27	34	26	21	24	30	40	42	32	35	48	52	50	43	31	34	29	27	5	25	28	39	45	54	62	43	42	51	62	72	45	31	31	47	61	68	57	59	50	75	49	
n=5			22	23	25	27	34	26	28	25	24	28	37	45	39	22	35	42	41	36	48	27	38	32	31	12	35	33	45	49	61	55	43	47	56	59	70	44	32	29	59	67	62	55	61	49	59	
n=6			21	22	23	27	28	28	29	29	28	27	33	40	41	31	20	27	33	30	40	44	32	41	40	38	20	40	33	47	54	54	55	48	51	54	56	68	45	30	41	63	60	59	55	59	59	

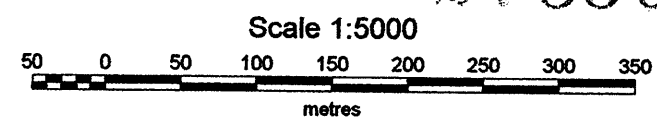
Filter	11+00 E	12+00 E	13+00 E	14+00 E	15+00 E	16+00 E	17+00 E	18+00 E	19+00 E	Filter																																				
n=1	264	281	287	318	284	298	336	352	350	389	406	430	600	1030	1230	1400	1430	1370	1650	1240	914	855	1020	774	950	1180	1070	786	902	956	962	922	829	819	817	847	1010	1040	1220	1460	1540	1390	1350	1260	1240	1110
n=2		277	230	233	298	198	285	220	250	413	362	569	735	987	1492	2477	1775	2756	1144	442	752	1430	760	793	2452	1524	1194	931	1494	1352	1210	764	679	703	544	753	1150	1417	2473	2725	1623	1300	1013	986	527	3428
n=3			265	228	302	265	296	271	298	416	450	538	479	624	1232	2504	2316	2901	1356	587	1080	962	699	864	1317	1327	747	1784	1194	972	775	956	11030	926	955	658	857	1359	1758	2053	1745	1480	1048	1032	736	3183
n=4			287	219	275	344	361	250	314	386	465	595	383	372	483	1931	1971	3079	1337	754	931	1005	867	642	1805	683	688	937	1880	1024	735	612	1009	1093	971	874	805	904	1467	1161	1201	1553	1142	1108	729	3668
n=5			248	216	277	303	473	317	344	454	422	651	437	324	319	596	1495	2599	1968	893	999	1084	1028	789	701	652	382	880	966	651	896	638	618	1126	1137	961	926	917	991	1163	908	1151	1108	1203	749	3468
n=6			267	199	290	298	347	385	424	430	484	482	379	354	326	429	595	2318	1610	1415	841	1121	848	785	1468	470	559	495	873	557	901	800	636	682	1052	970	1012	810	977	724	953	853	776	1132	841	3991
n=6			243	188	237	264	344	289	495	531	443	553	306	306	296	334	369	770	1732	1396	1424	1126	987	773	1162	649	296	646	431	534	536	749	724	674	614	900	1013	883	861	701	662	885	574	742	729	3675



NIKOS EXPLORATION
INDUCED POLARIZATION SURVEY
BEAVER POND GRID
a=20
 Date: 06/04/2005
 Interpretation: B. PATRIE
DAN PATRIE EXPLORATION LTD.

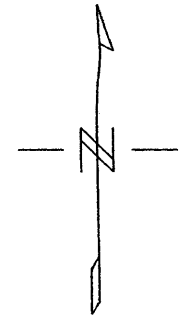



2.33619

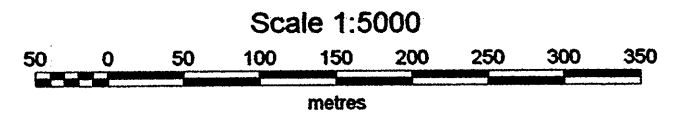


PROFILE SCALE 1mm=2.5 mV/V

NIKOS EXPLORATIONS LTD.
BEAVER POND PROPERTY
INDUCED POLARIZATION SURVEY
CHARGEABILITY (n=1)
 GEOPHYSICS BY VISION EXPLORATION
 POLE-DIPOLE SURVEY
 a=20m, n=1 TO 6
 MAY, 2005
MPH CONSULTING LIMITED

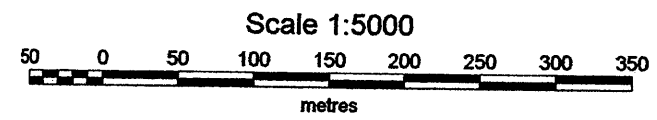
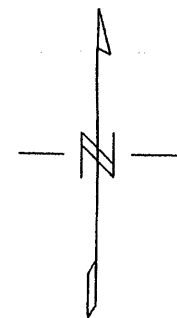
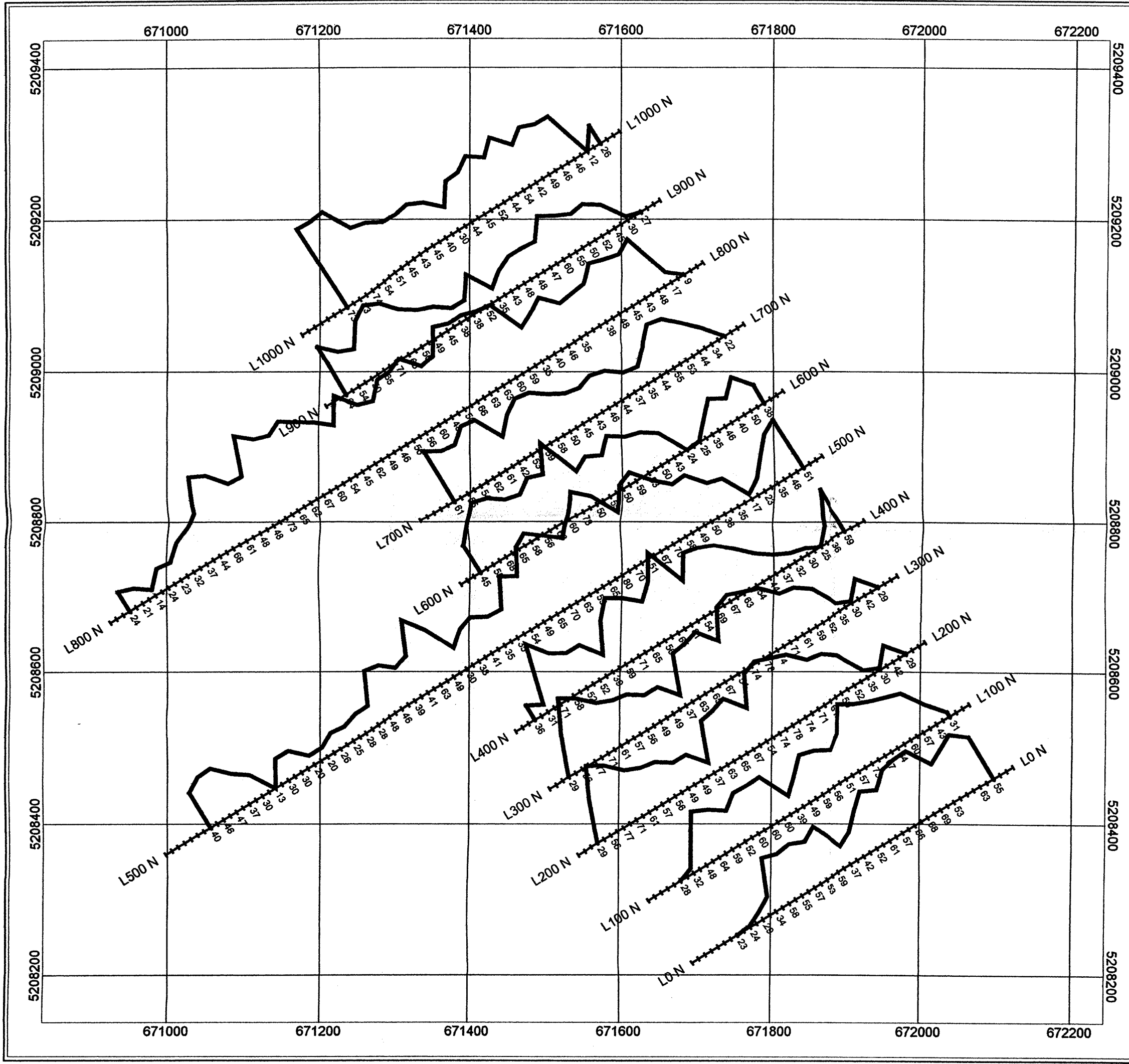


2 33619



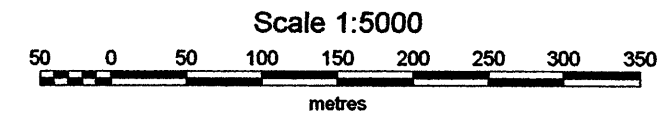
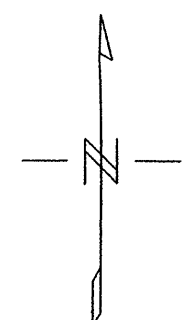
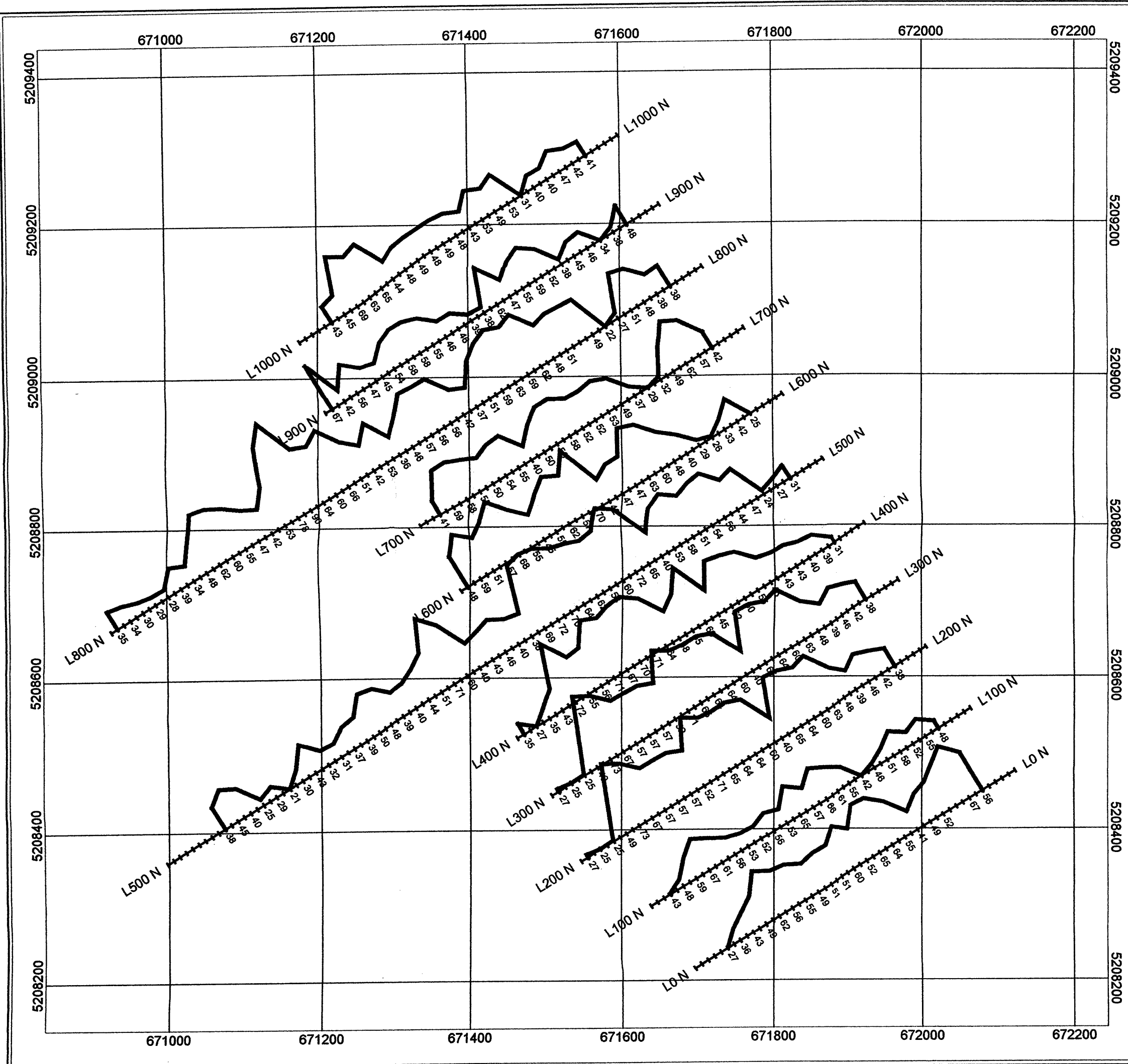
PROFILE SCALE 1mm=2.5 mV/V

NIKOS EXPLORATIONS LTD.
BEAVER POND PROPERTY
INDUCED POLARIZATION SURVEY
CHARGEABILITY (n=2)
 GEOPHYSICS BY VISION EXPLORATION
 POLE-DIPOLE SURVEY
 a=20m, n=1 TO 6
 MAY, 2005
MPH CONSULTING LIMITED



PROFILE SCALE 1mm=2.5 mV/V

NIKOS EXPLORATIONS LTD.
BEAVER POND PROPERTY
INDUCED POLARIZATION SURVEY
CHARGEABILITY (n=3)
 GEOPHYSICS BY VISION EXPLORATION
 POLE-DIPOLE SURVEY
 a=20m, n=1 TO 6
 MAY, 2005
MPH CONSULTING LIMITED



PROFILE SCALE 1mm=2.5 mV/V

NIKOS EXPLORATIONS LTD.

**BEAVER POND PROPERTY
INDUCED POLARIZATION SURVEY
CHARGEABILITY (n=5)**

GEOPHYSICS BY VISION EXPLORATION
POLE-DIPOLE SURVEY
a=20m, n=1 TO 6
MAY, 2005

MPH CONSULTING LIMITED