

LEGEND

Geology

- Migmatites/Gneisses/Granulites
- Felsic-intermediate Plutonic Rocks
- Diabase Dykes & Sills
- Mafic Plutonic Rocks
- Clastic Metasedimentary Rocks
- Chemical Metasedimentary Rocks
- Felsic Metavolcanic Rocks
- Mafic Metavolcanic Rocks
- Ultramafic Metavolcanic Rocks
- Contact
- Fault

Symbols

- Drill Hole (2006)
- Drill Hole Number (2006)
- Pre-2006 Drilling
- Trench / Overburden Stripping
- Claim Line (Junior)
- Claim Number (Junior)
- Junior Lake Property Boundary
- Claim Line (Lamaune)
- Claim Number (Lamaune)
- Lamaune Lake Property Boundary
- Roads and Trails (by GPS)

Landore Resources Canada Inc.





Date: 15/1/2007
 Author: B.M.M.T.
 Office: TBay
 Drawing:
 Scale: 1:2000 Projection: UTM Zone 18 (NAD 83)

Map 1
 2006 Drilling, Claims Map
 Junior/Lamaune Lakes Properties





LEGEND

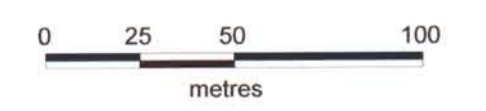
-  Drill Hole (2006)
-  Drill Hole Number (2006)
-  Pre-2006 Drilling
-  Claim Line (Junior)
-  Claim Number (Junior)
-  Junior Lake Property Boundary
-  Roads and Trails (by GPS)

Landore Resources Canada Inc.

**Map 2
VW Zone Drilling
Junior/Lamaune Lakes Properties**

Date: 15/1/2007
 Author: B.M./M.T.
 Office: TBay
 Drawing:
 Scale: 1:2000

Projection: UTM Zone 16 (NAD 83)



Ketchikan Lake

1217179

1077142