
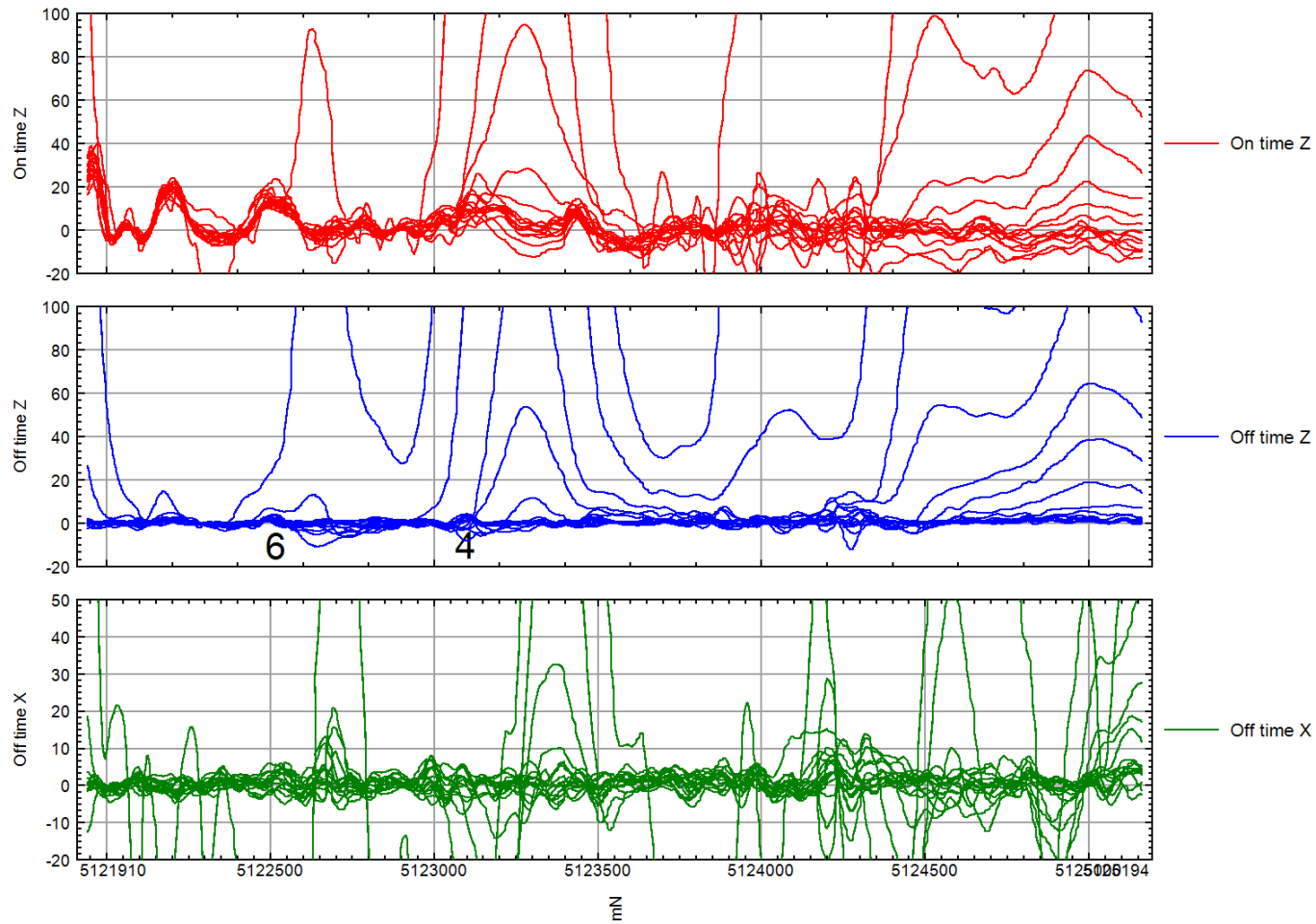


Appendix 1
Lake Brazil and Fish Creek
Airborne EM Profiles



Anomaly	Line	Fid	UTM_mE	UTM_mN	Rank
1	1160	1531530	448300	5126650	
2	1270	2368980	449400	5126820	2
2	1280	2530080	449500	5126860	3
3	1080	846930	447510	5124350	
3	1100	1008570	447710	5124480	
3	1140	1335600	448110	5124510	
3	1170	1580040	448400	5124590	
4	1040	613020	447100	5123110	
5	1080	830580	447510	5123190	3
6	1040	605160	447110	5122500	
7	1060	704490	447300	5122060	1
7	1050	693270	447200	5122070	
8	1170	1616220	448410	5121960	1
8	1180	1623210	448480	5121960	1
9	1280	2458350	449510	5122420	3

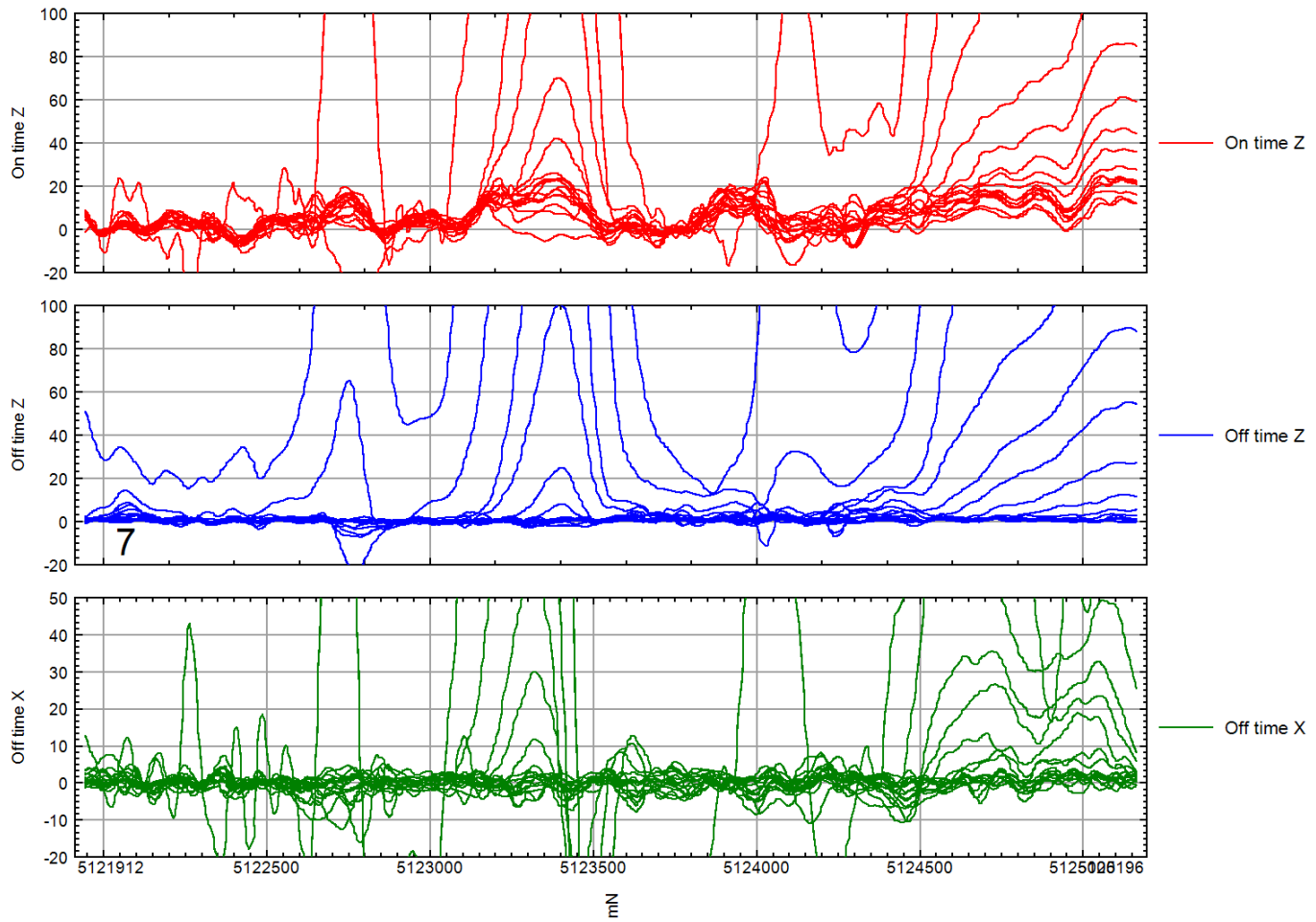
Brazil Lake - Line 1040 - Anomalies 6 and 4



database: c:\sgc\agy\panache\laem\prelim_20060728\From_Aerotem\07-032_Prelim_20060728.gdb line/group: L1040

2006/09/12

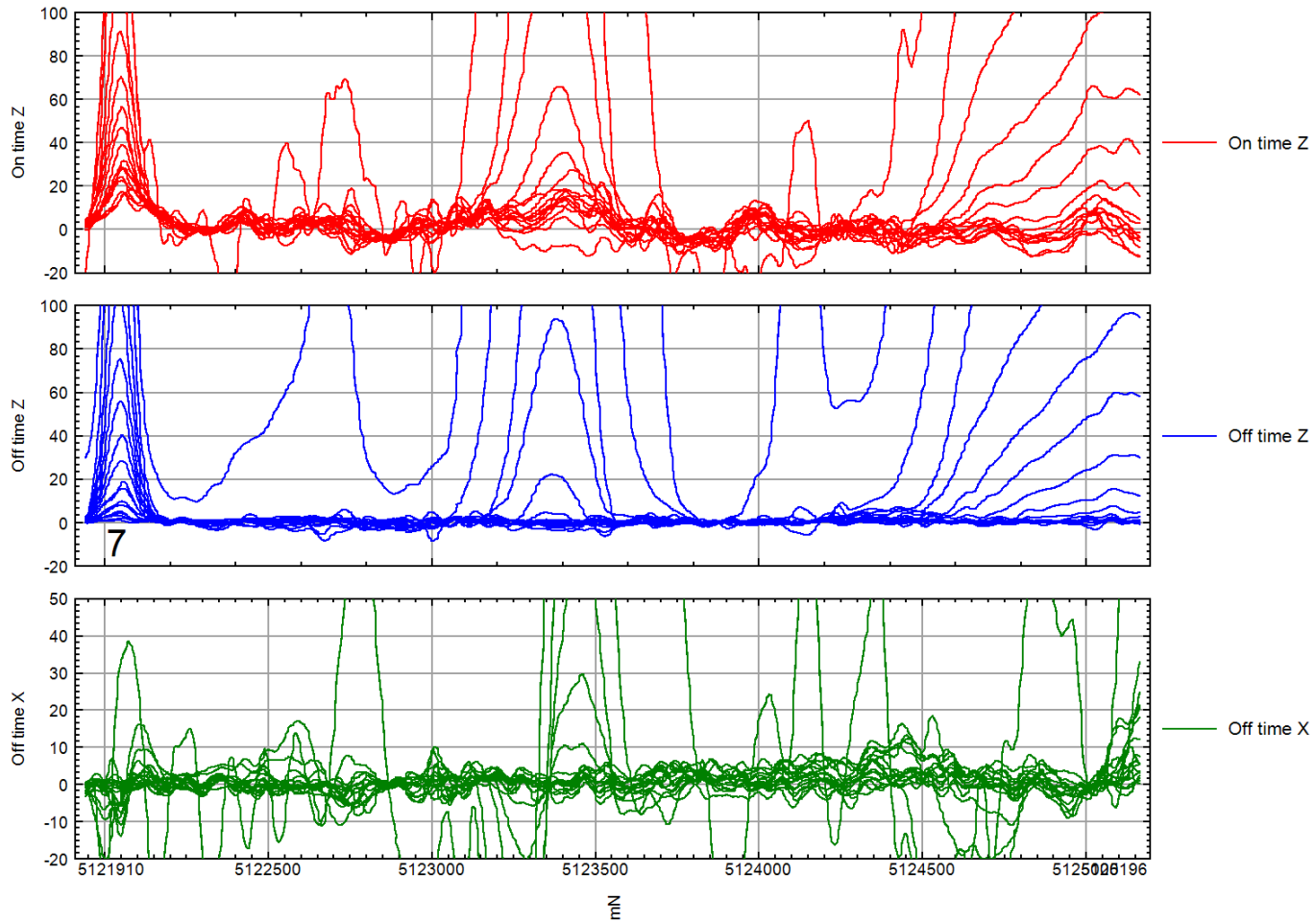
Brazil Lake - Line 1050 - Anomaly 7



database: c:\sgc\agy\panache\laem\prelim_20060728\From_Aerotem\07-032_Prelim_20060728.gdb line/group: L1050

2006/09/12

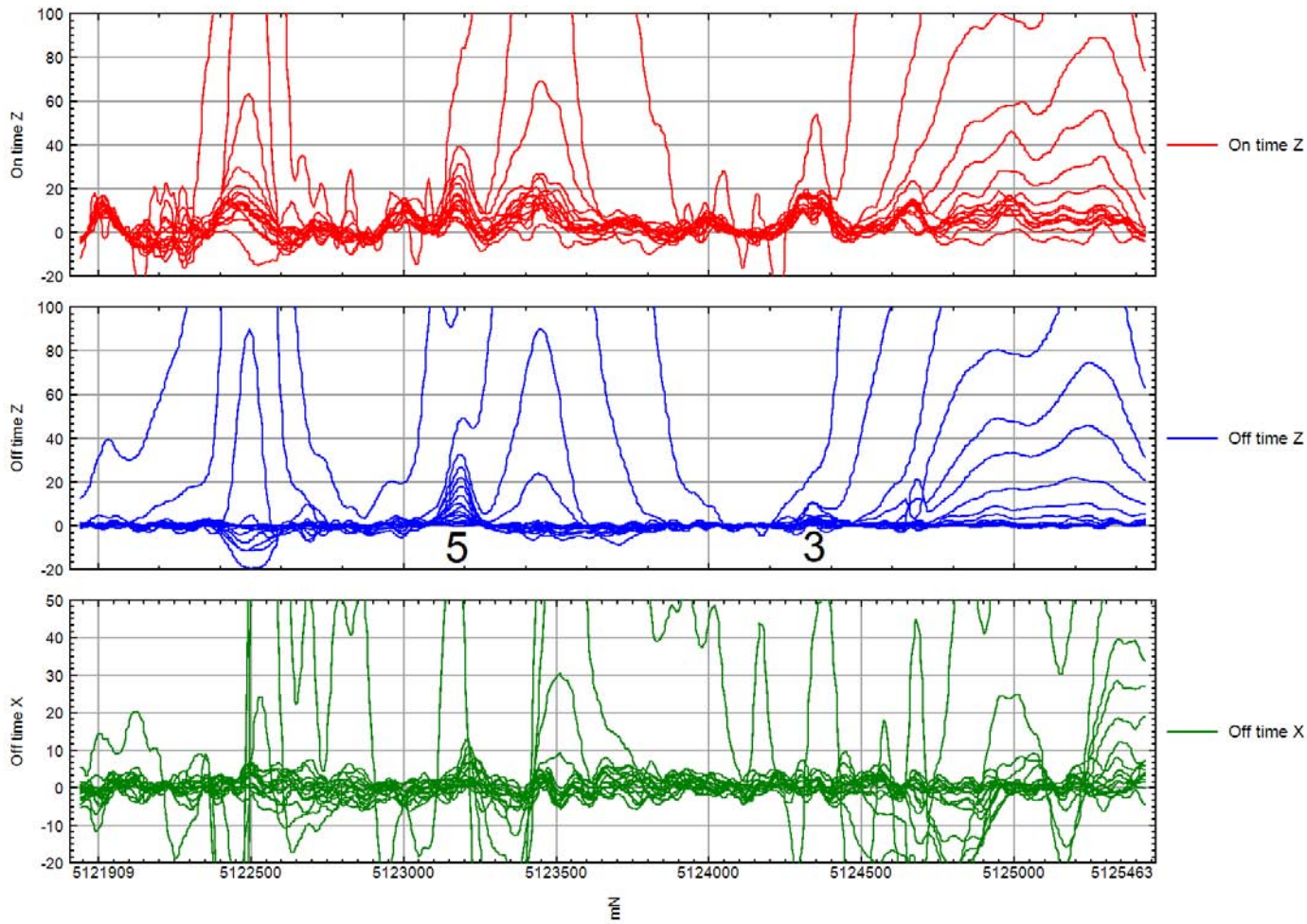
Brazil Lake - Line 1060 - Anomaly 7



database: c:\sgc\agy\panache\ae\prelim_20060728\From_Aerodem\07-032_Prelim_20060728.gdb line/group: L1060

2006/09/12

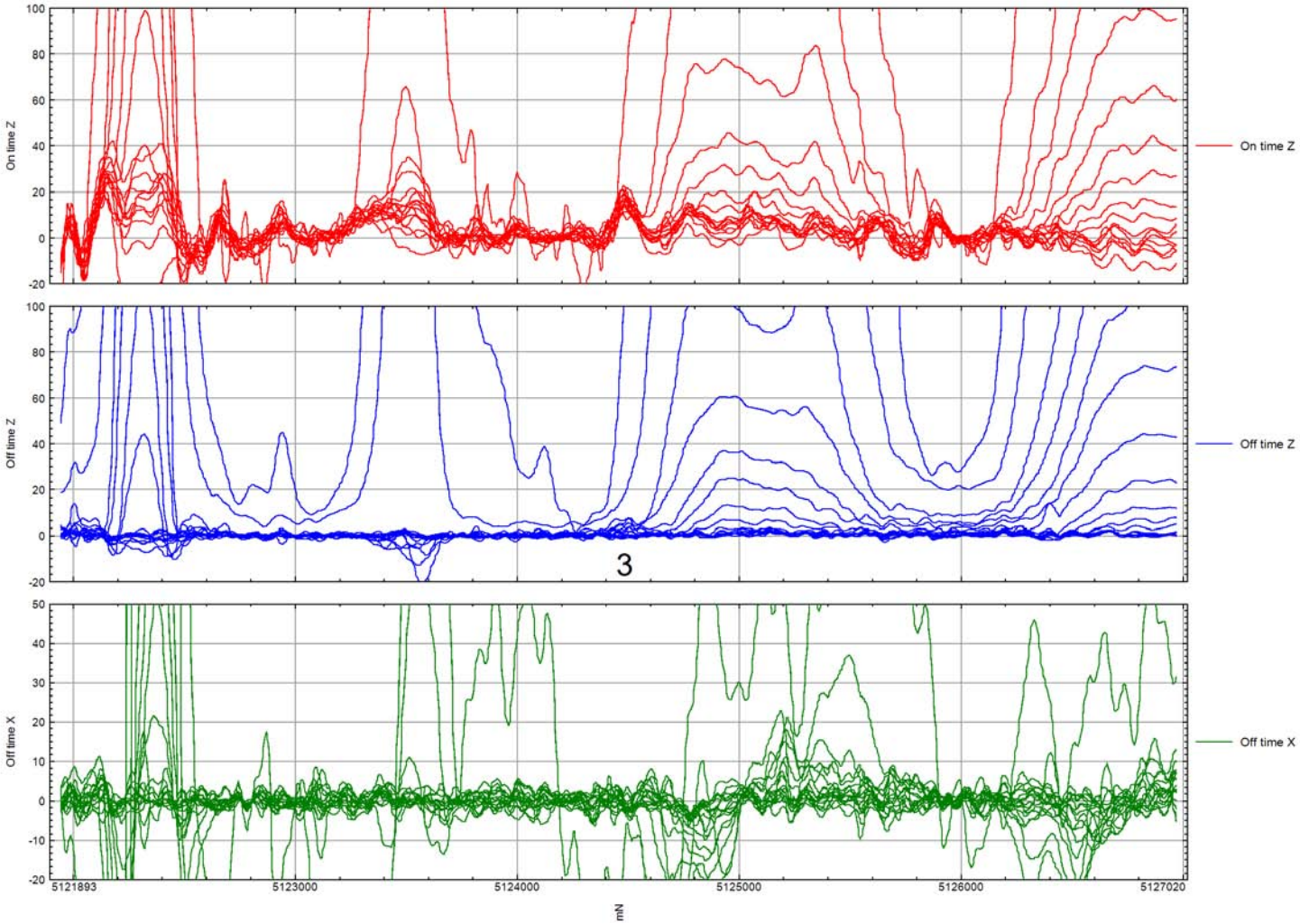
Brazil Lake - Line 1080 - Anomalies 5 and 3



database: c:\sgclagy\panache\laem\prelim_20060728\From_Aerotem\07-032_Prelim_20060728.gdb line/group: L1080

2006/09/12

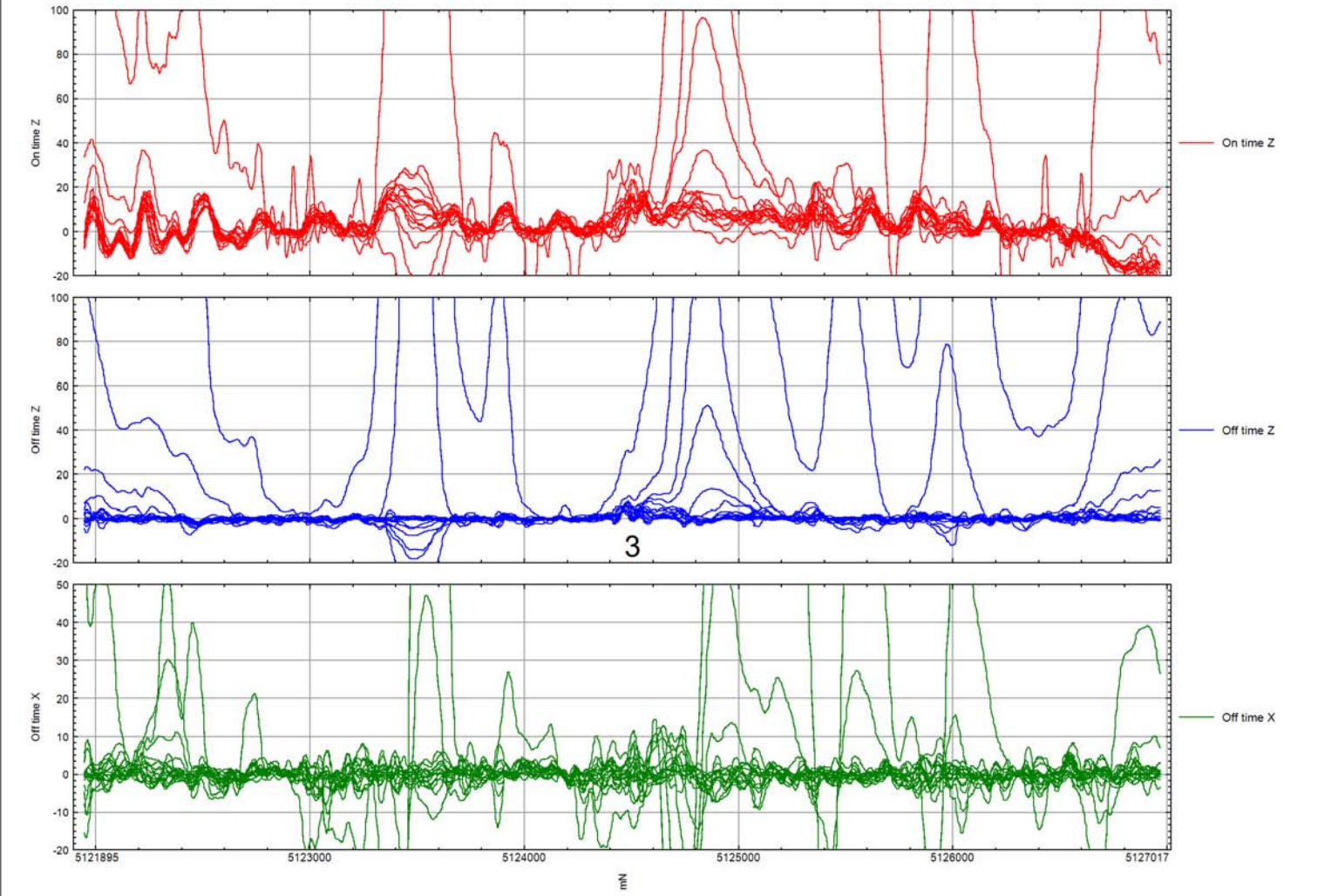
Brazil Lake - Line 1100 - Anomaly 3



database: c:\sgc\ag\panache\ae\prelim_20060728\From_Aerodem\07-032_Prelim_20060728.gdb line/group: L1100

2006/09/12

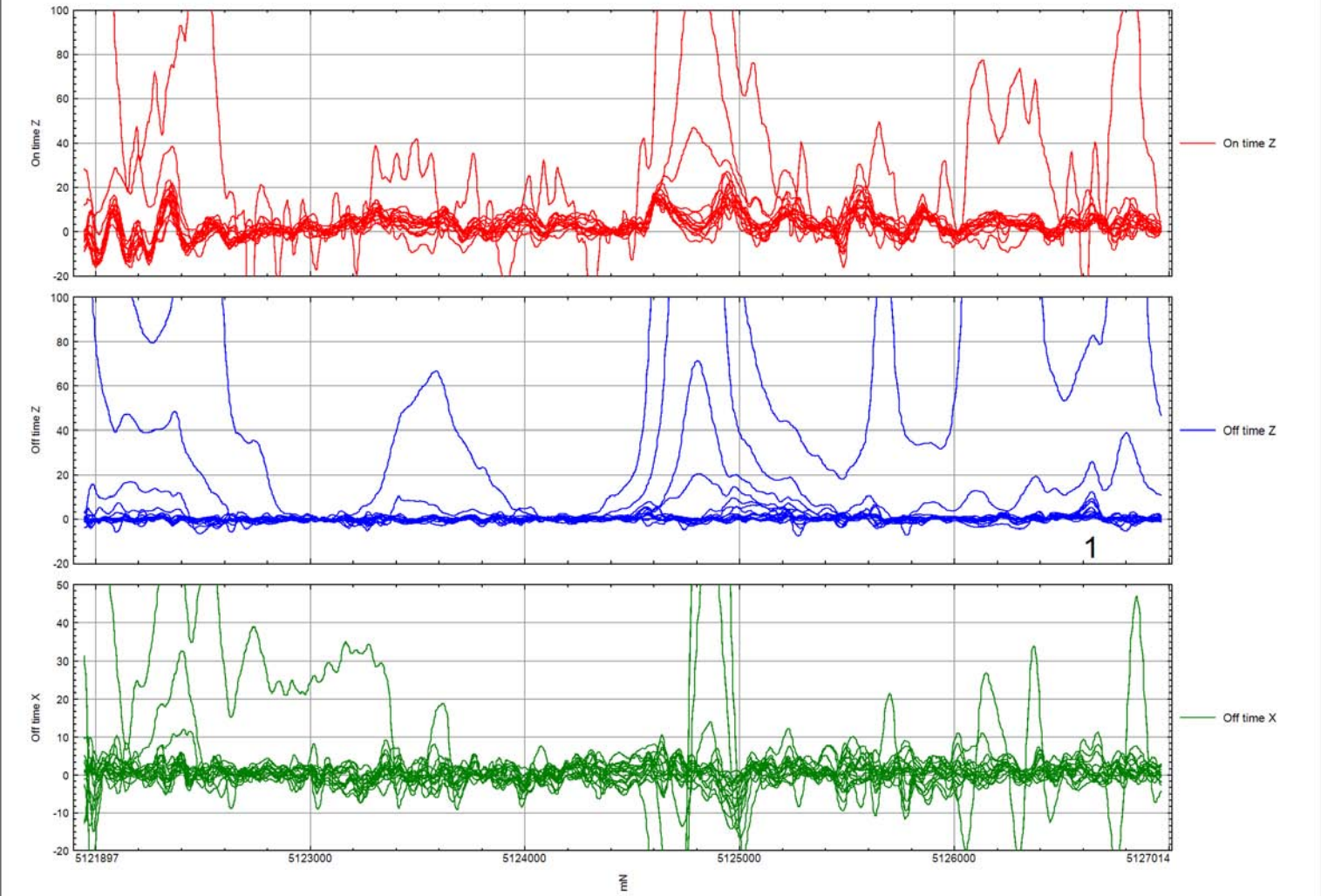
Brazil Lake - Line 1140 - Anomaly 3



database: c:\sgc\lgy\panache\aeem\prelim_20060728\From_Aerodem\07-032_Prelim_20060728.gdb line/group: L1140

2006/09/12

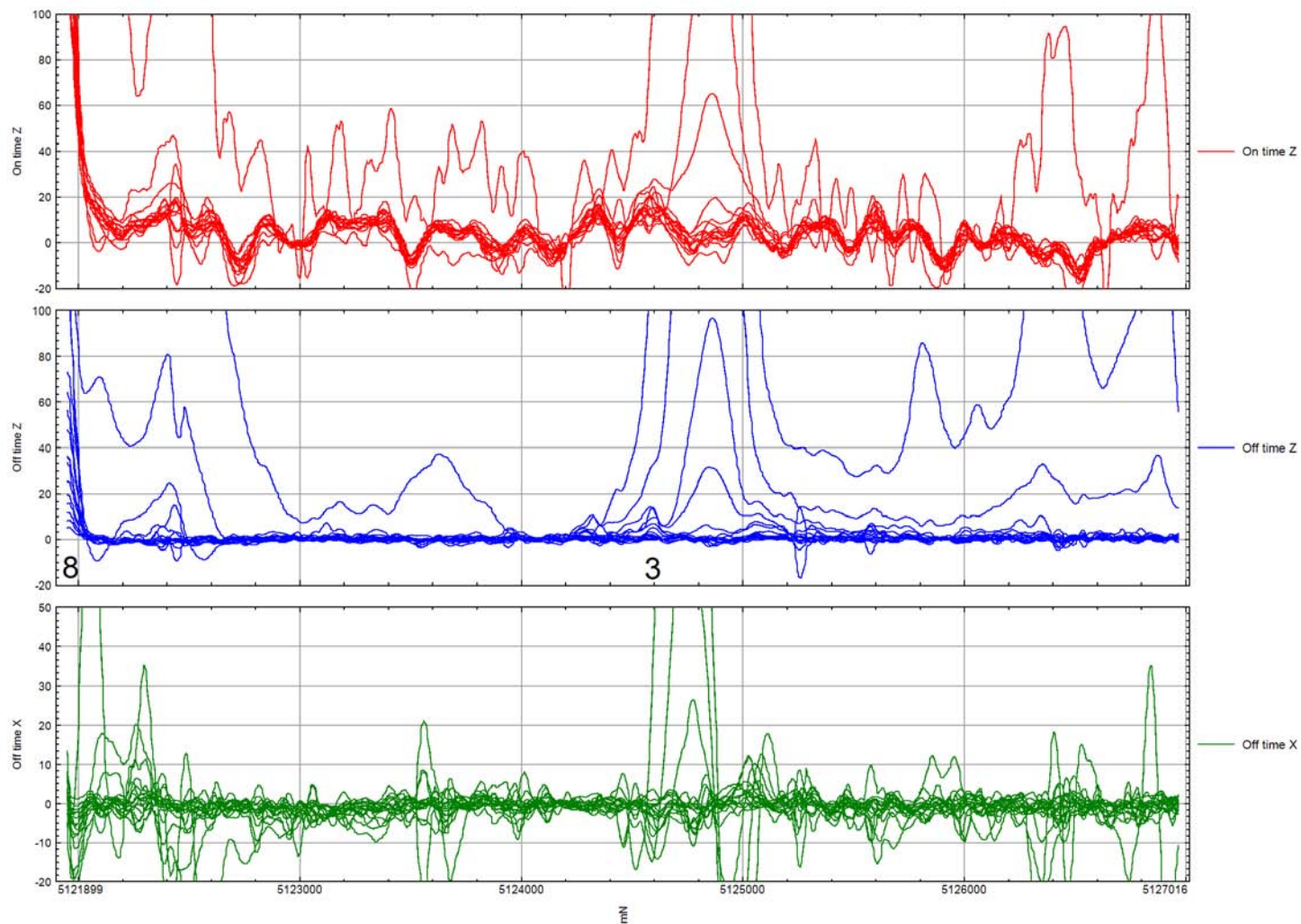
Brazil Lake - Line 1160 - Anomaly 1



database: c:\sgc\lgy\panache\laem\prelim_20060728\From_Aerotem\07-032_Prelim_20060728.gdb line/group: L1160

2006/09/12

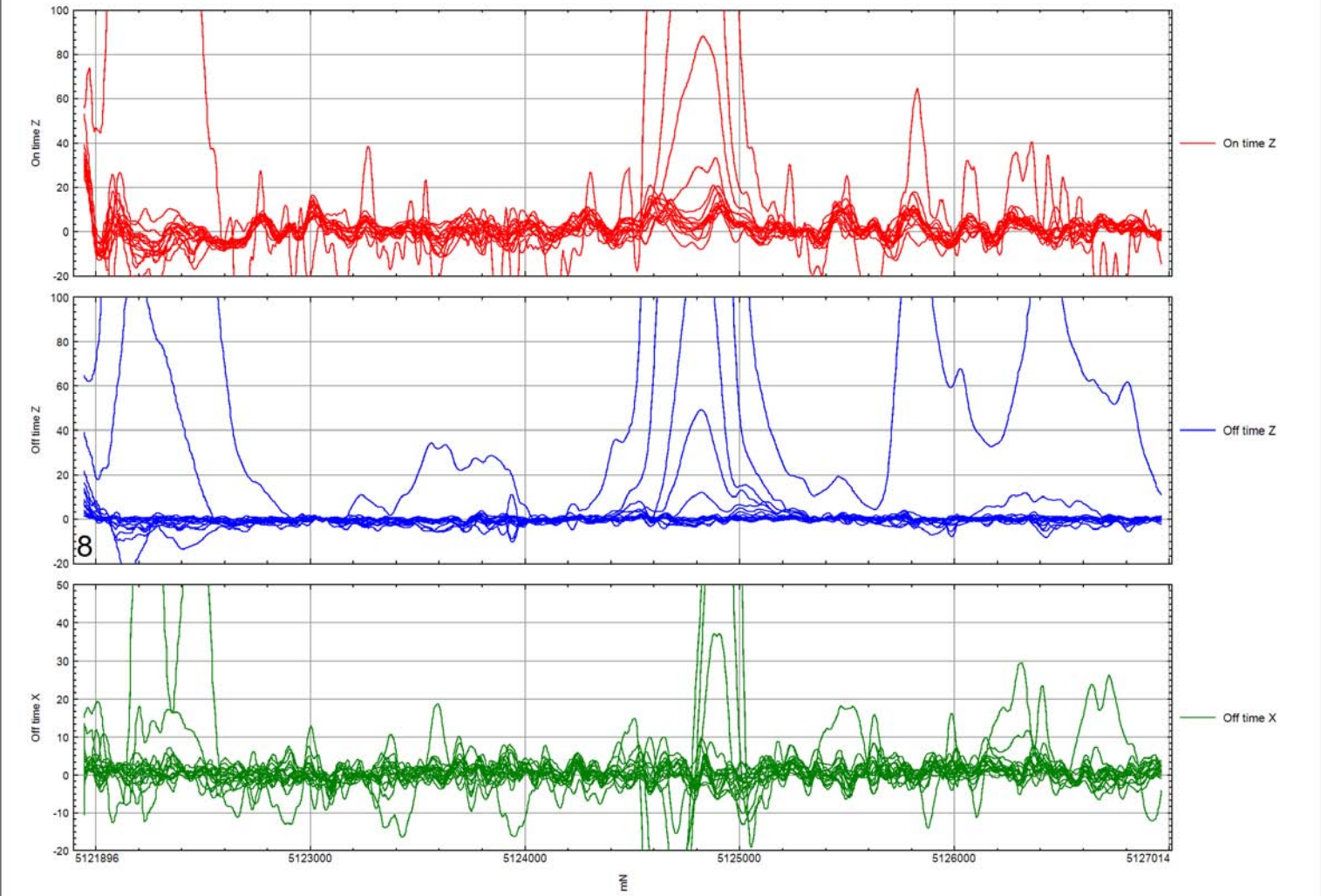
Brazil Lake - Line 1170 - Anomalies 8 and 3



database: c:\sgc\lgy\panache\laem\prelim_20060728\From_Aerotem\07-032_Prelim_20060728.gdb line/group: L1170

2006/09/12

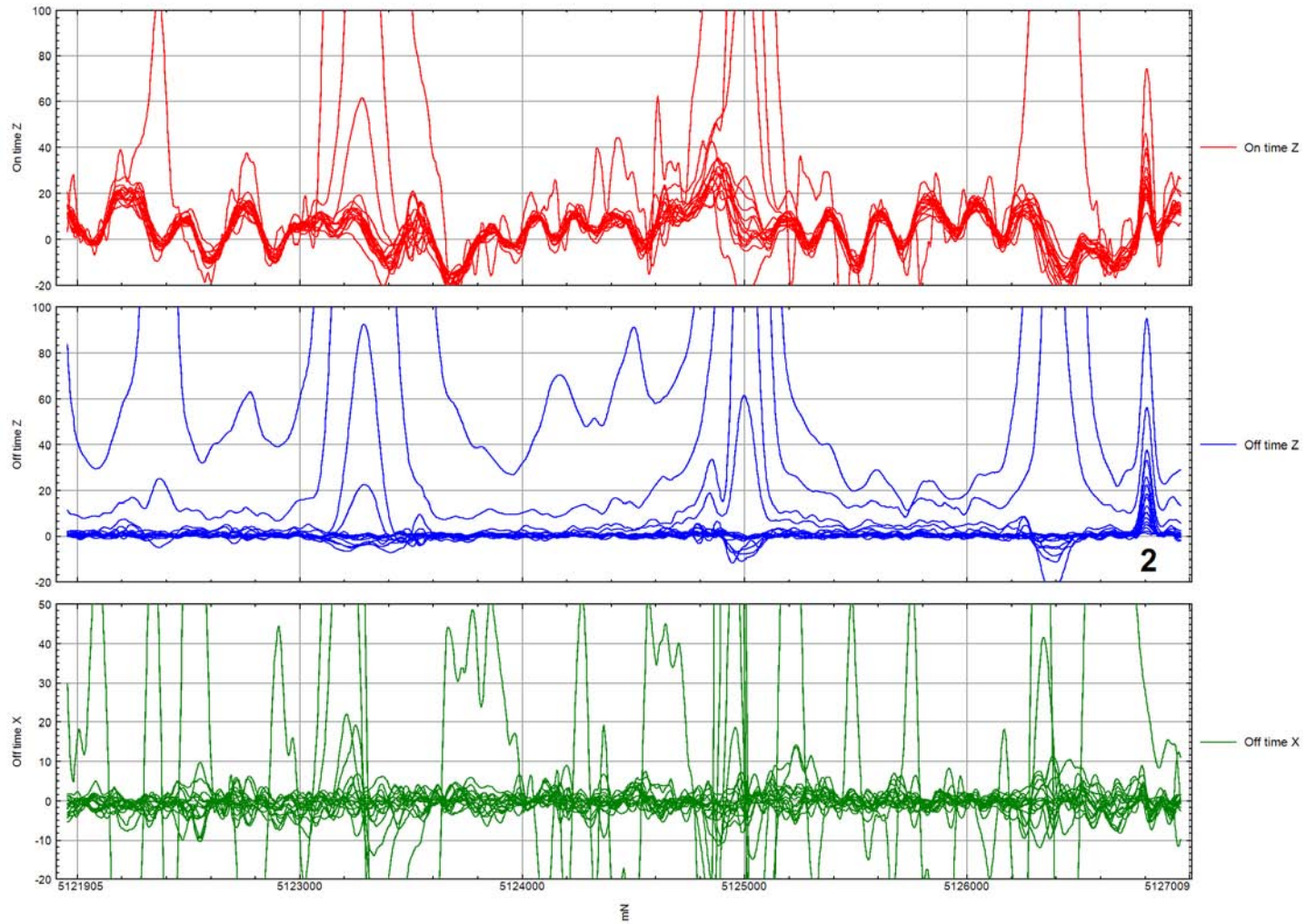
Brazil Lake - Line 1180 - Anomaly 8



database: c:\sgc\lgy\panache\laem\prelim_20060728\From_Aerotem\07-032_Prelim_20060728.gdb line/group: L1180

2006/09/12

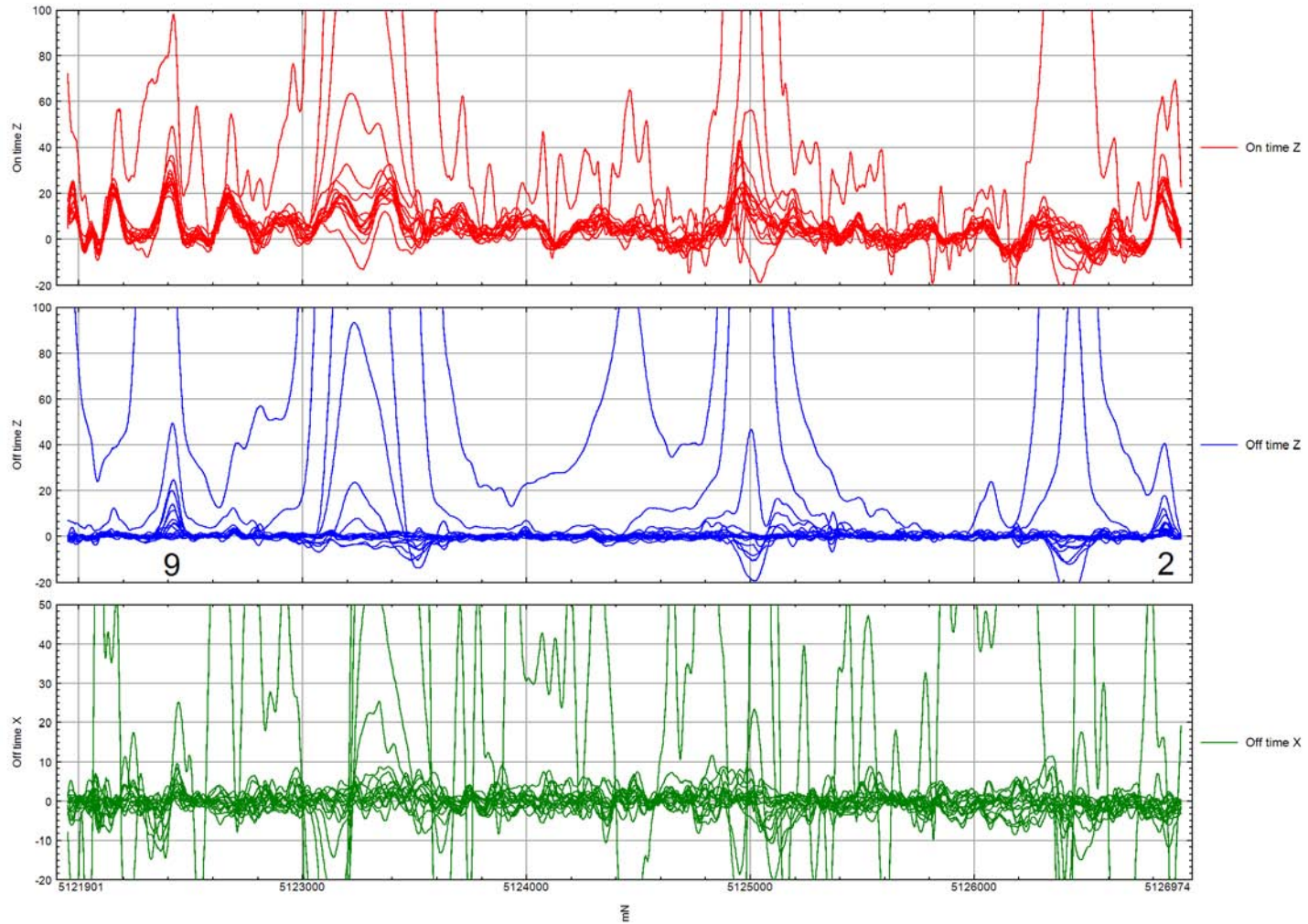
Brazil Lake - Line 1270 - Anomaly 2



database: c:\sgc\ag\panache\laem\prelim_20060728\From_Aerodem\07-032_Prelim_20060728.gdb line/group: L1270

2006/09/12

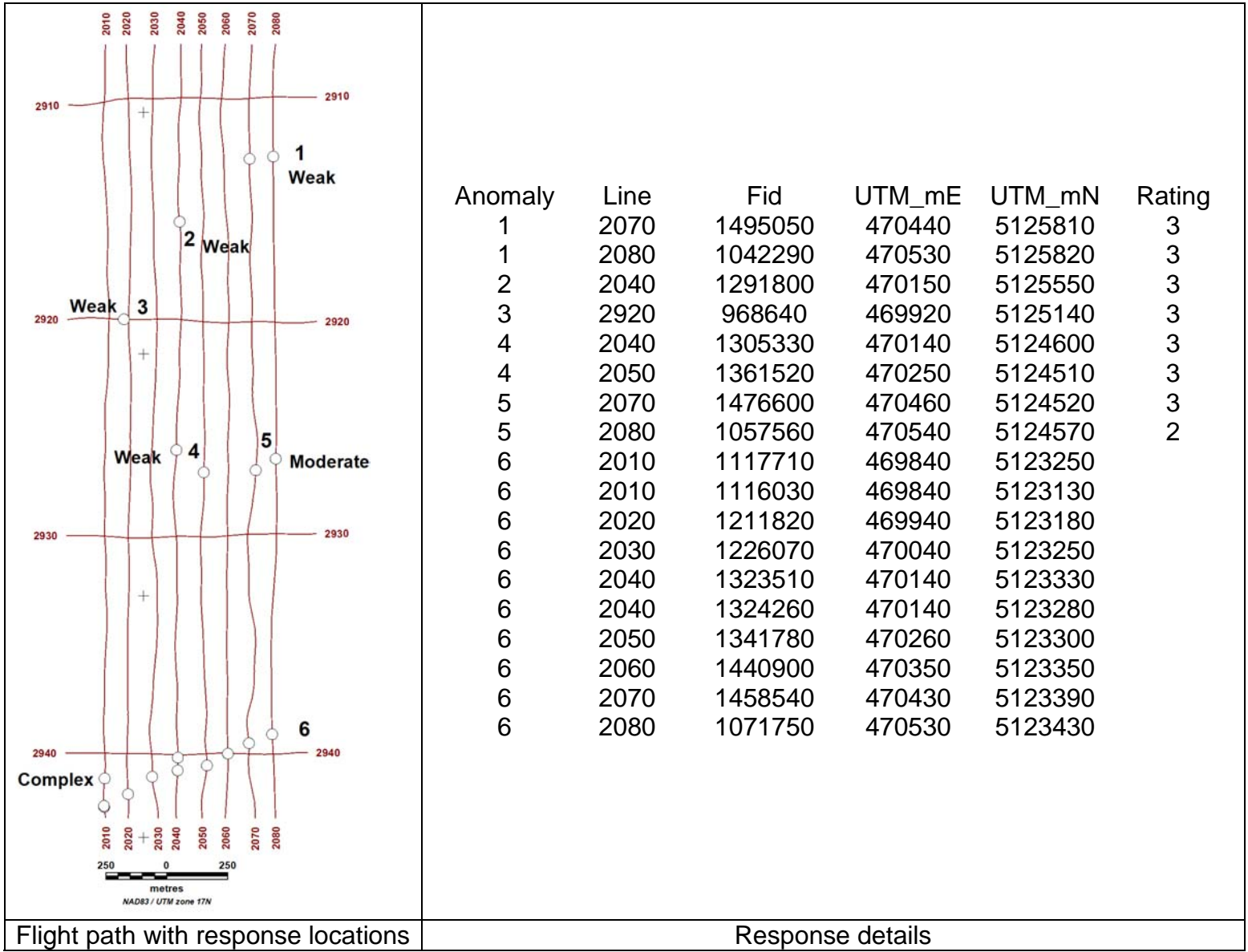
Brazil Lake - Line 1280 - Anomalies 2 and 9



database: c:\sgc\lgy\panache\laem\prelim_20060728\From_Aerotem\07-032_Prelim_20060728.gdb line/group: L1280

2006/09/12

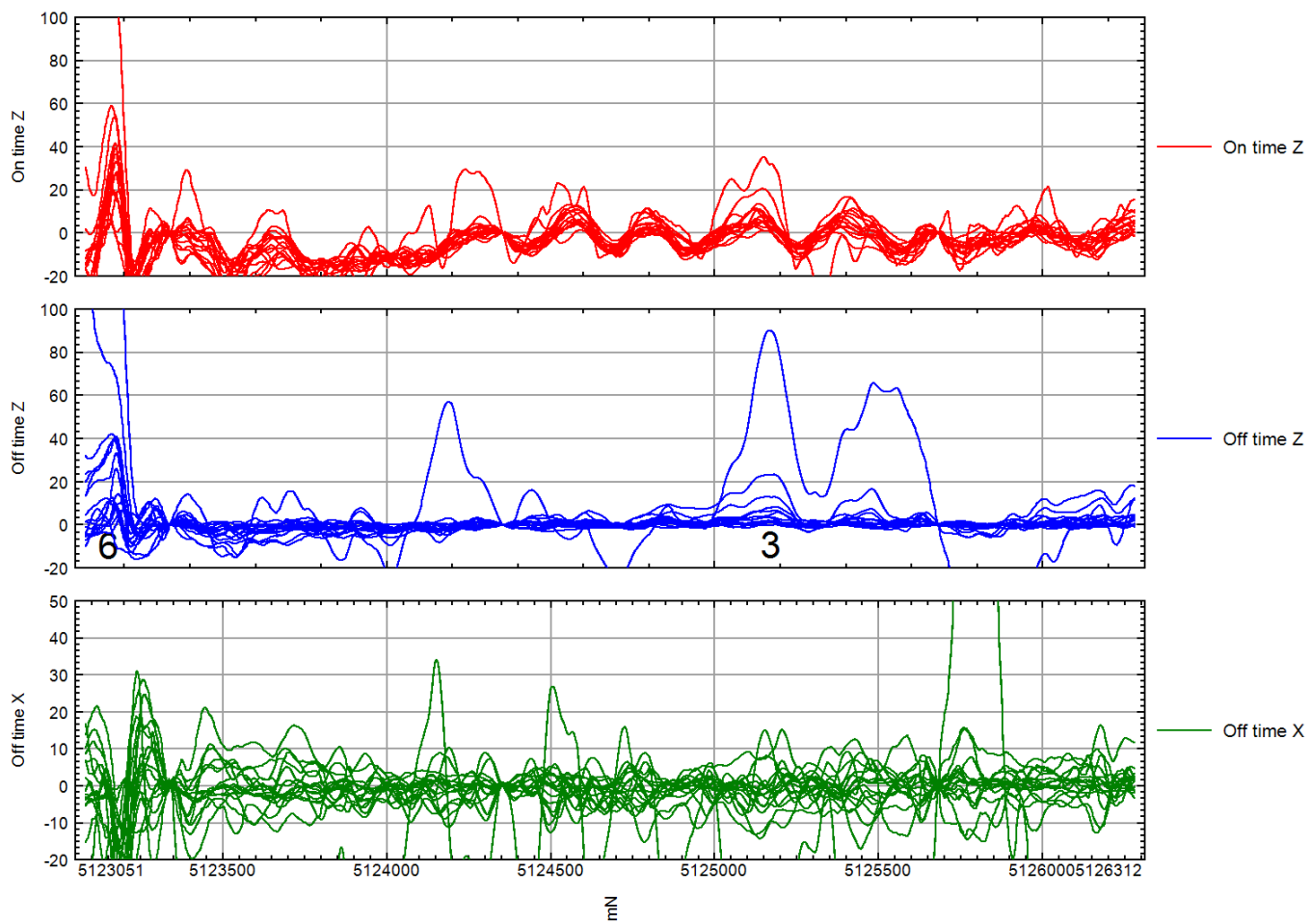
Appendix 2
Little Panache
Airborne EM Profiles



Flight path with response locations

Response details

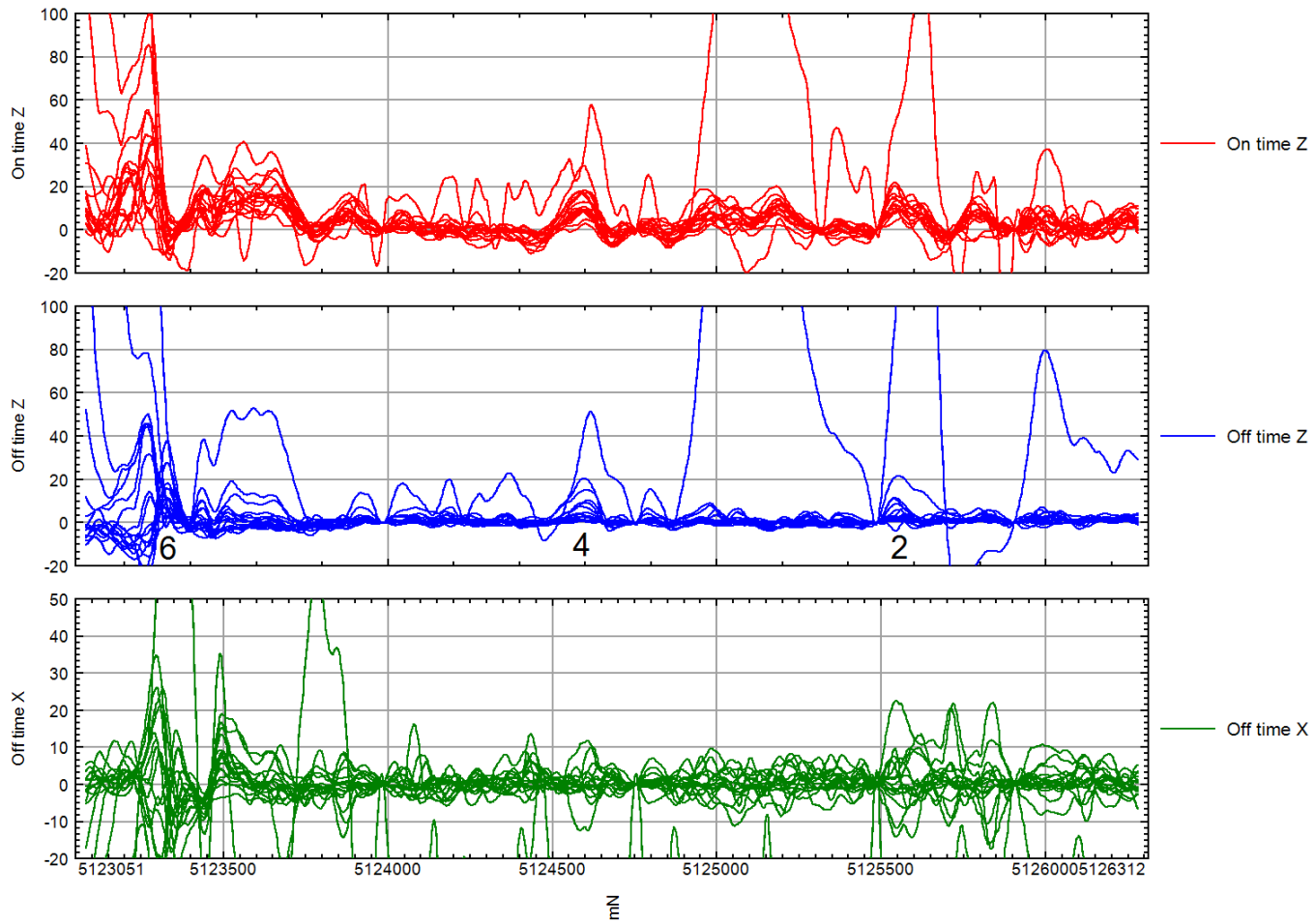
Little Panache - Line 2020 - Anomaly 3



database: c:\sgc\agy\panache\laem\prelim_20060728\From_Aerotem\07-032_Prelim_20060728.gdb line/group: L2020

2006/09/13

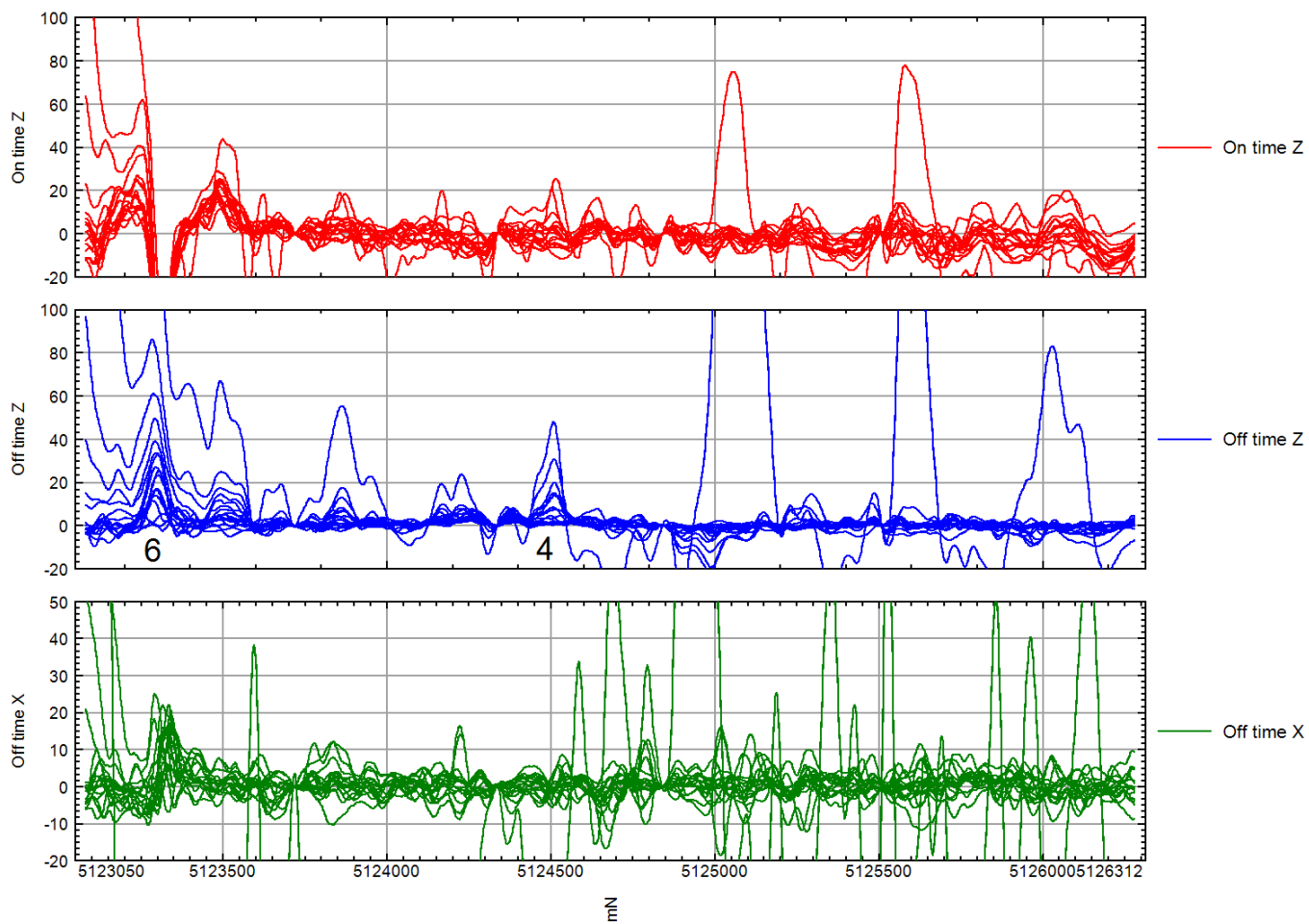
Little Panache - Line 2040 - Anomalies 2 and 4



database: c:\sgc\agy\panache\laem\prelim_20060728\From_Aerotem\07-032_Prelim_20060728.gdb line/group: L2040

2006/09/13

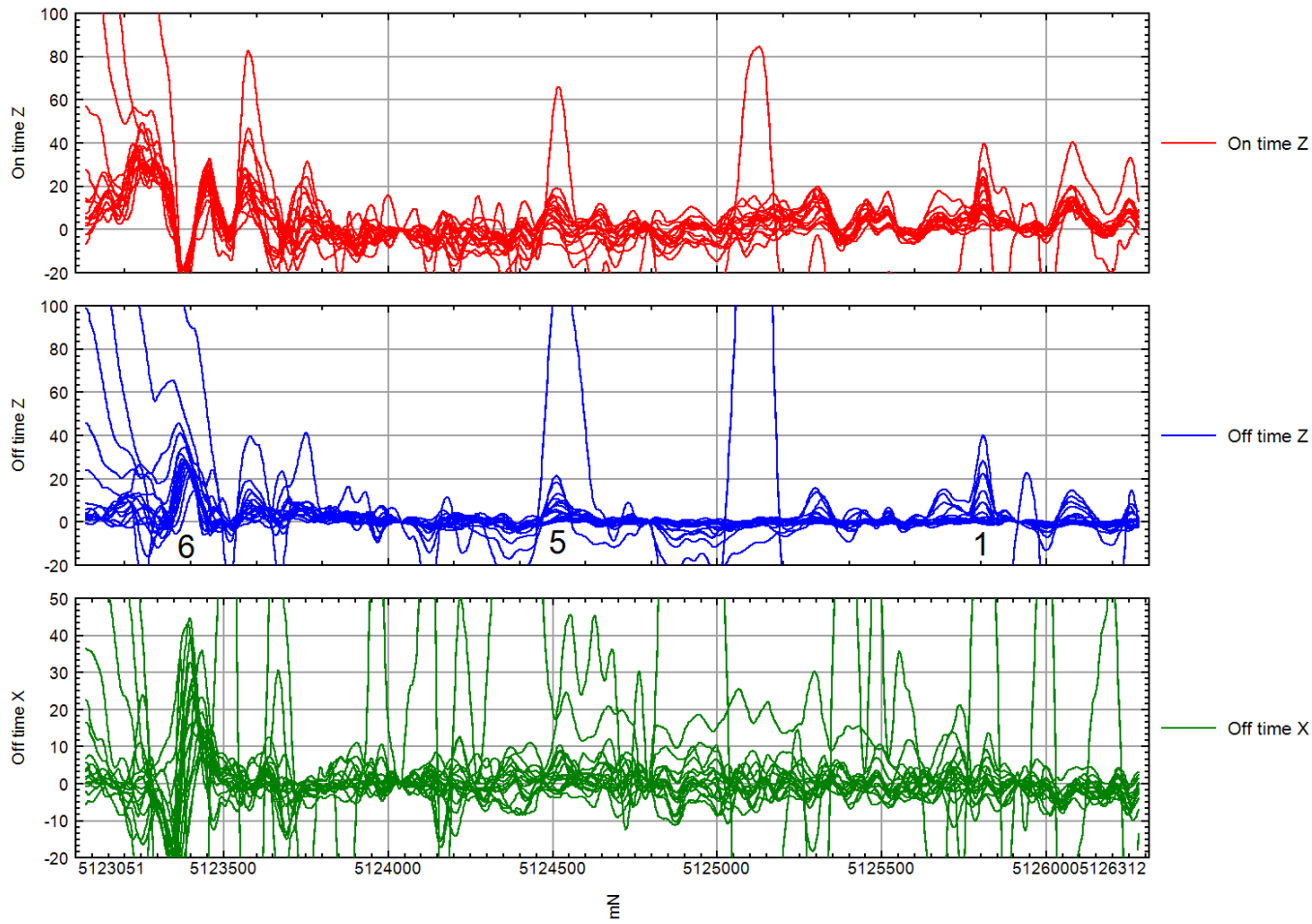
Little Panache - Line 2050 - Anomaly 4



database: c:\sgc\lagy\panache\laem\prelim_20060728\From_Aerotem\07-032_Prelim_20060728.gdb line/group: L2050

2006/09/13

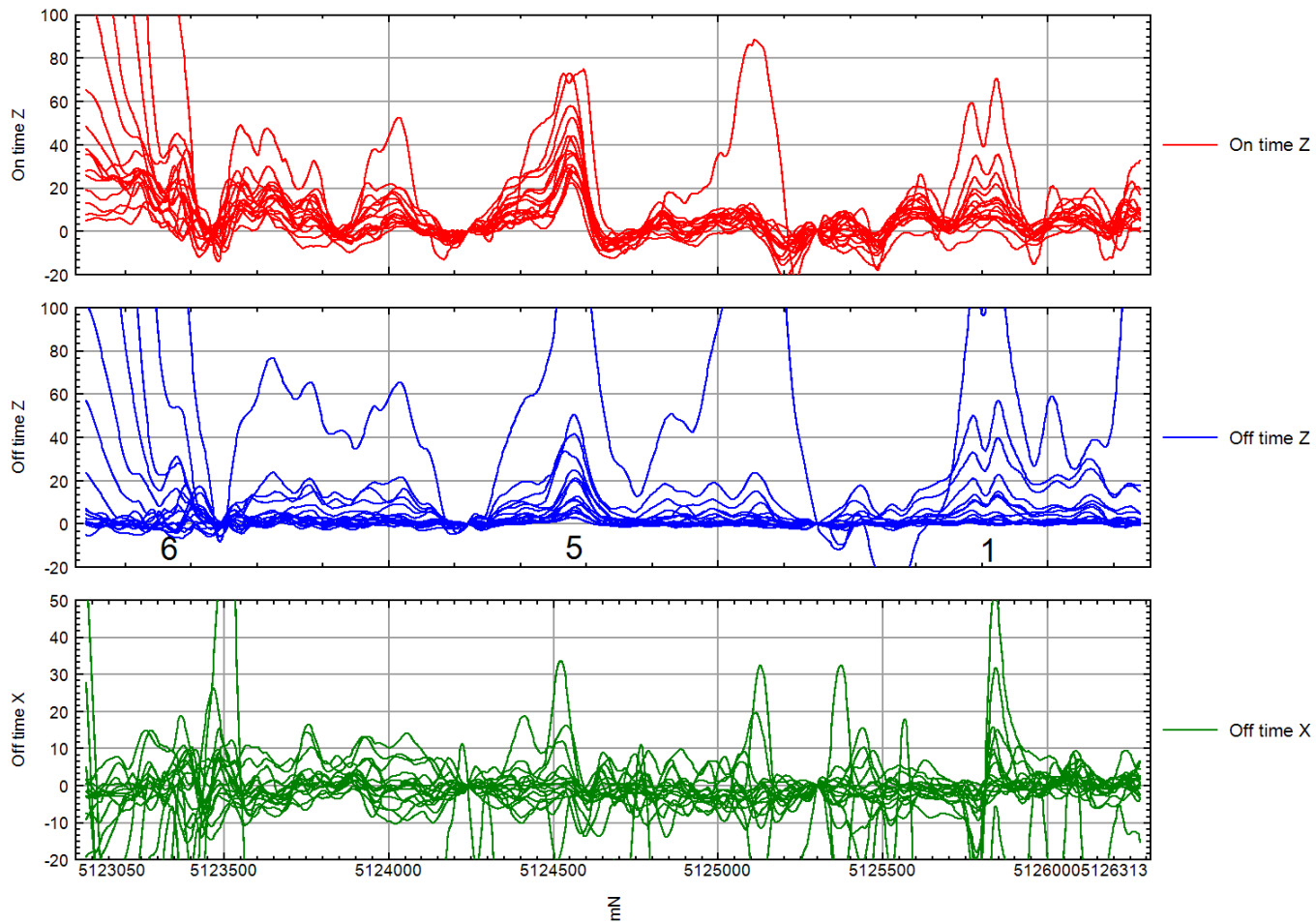
Little Panache - Line 2070 - Anomalies 1 and 5



database: c:\sgc\lagy\panache\laem\prelim_20060728\From_Aerodem\07-032_Prelim_20060728.gdb line/group: L2070

2006/09/13

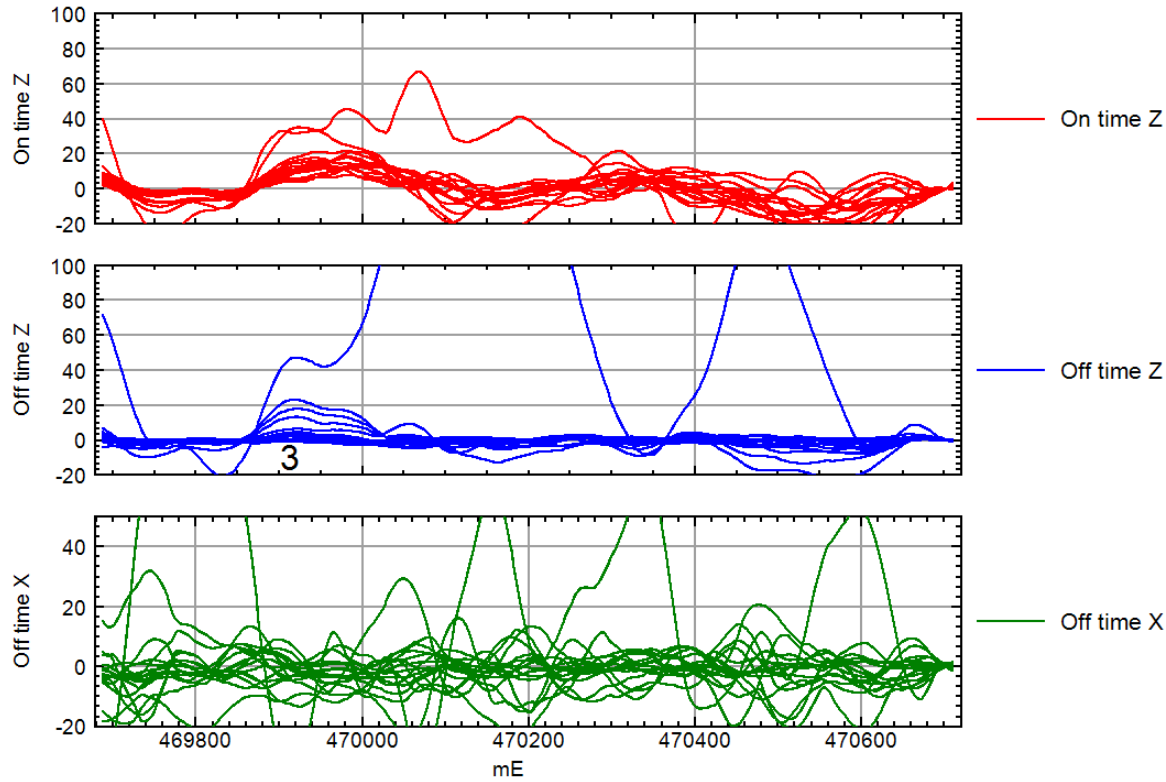
Little Panache - Line 2080 - Anomalies 1 and 5



database: c:\sgc\agy\panache\laem\prelim_20060728\From_Aerodem\07-032_Prelim_20060728.gdb line/group: L2080

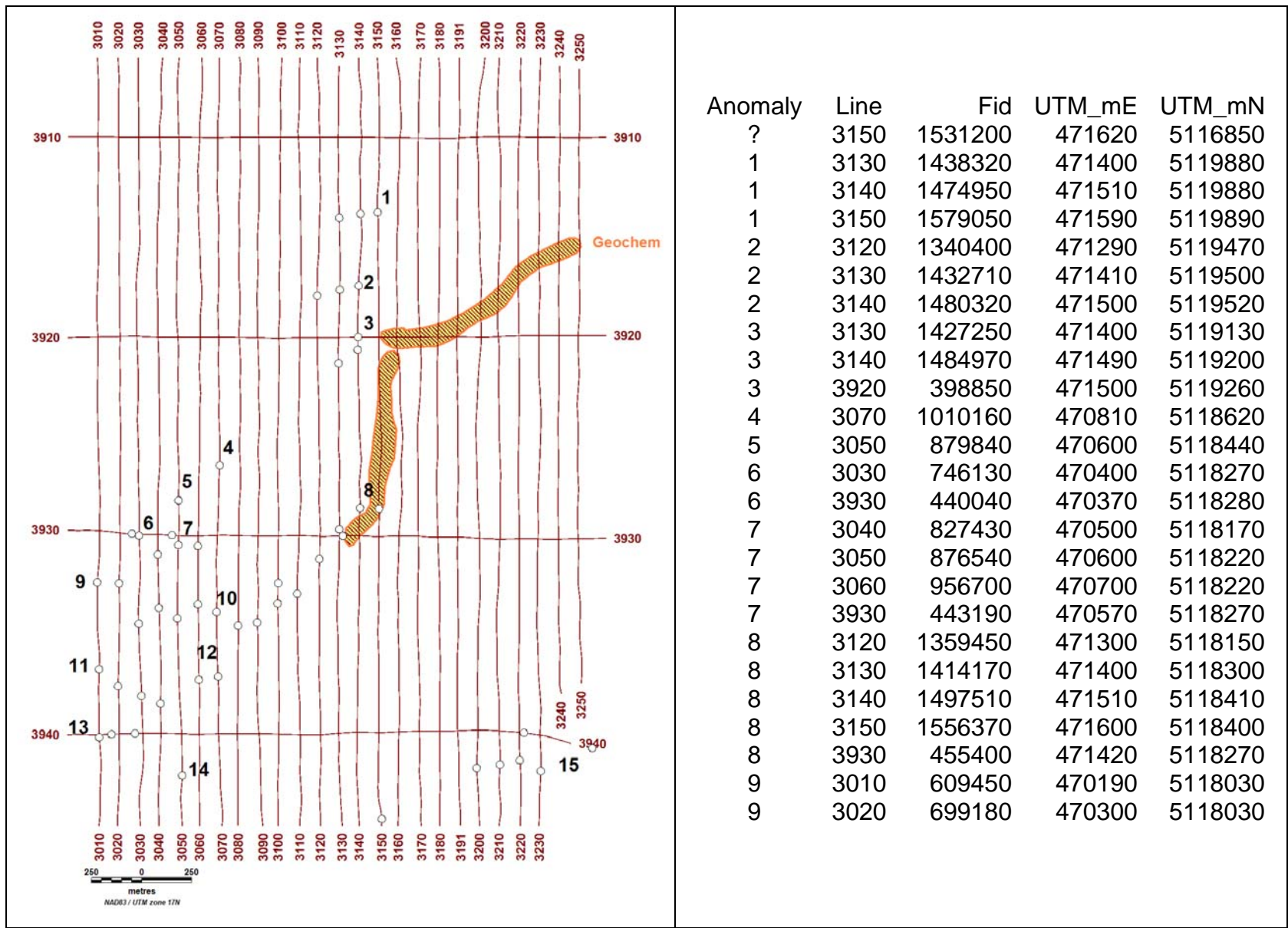
2006/09/13

Little Panache - Line 2920 - Anomaly 3

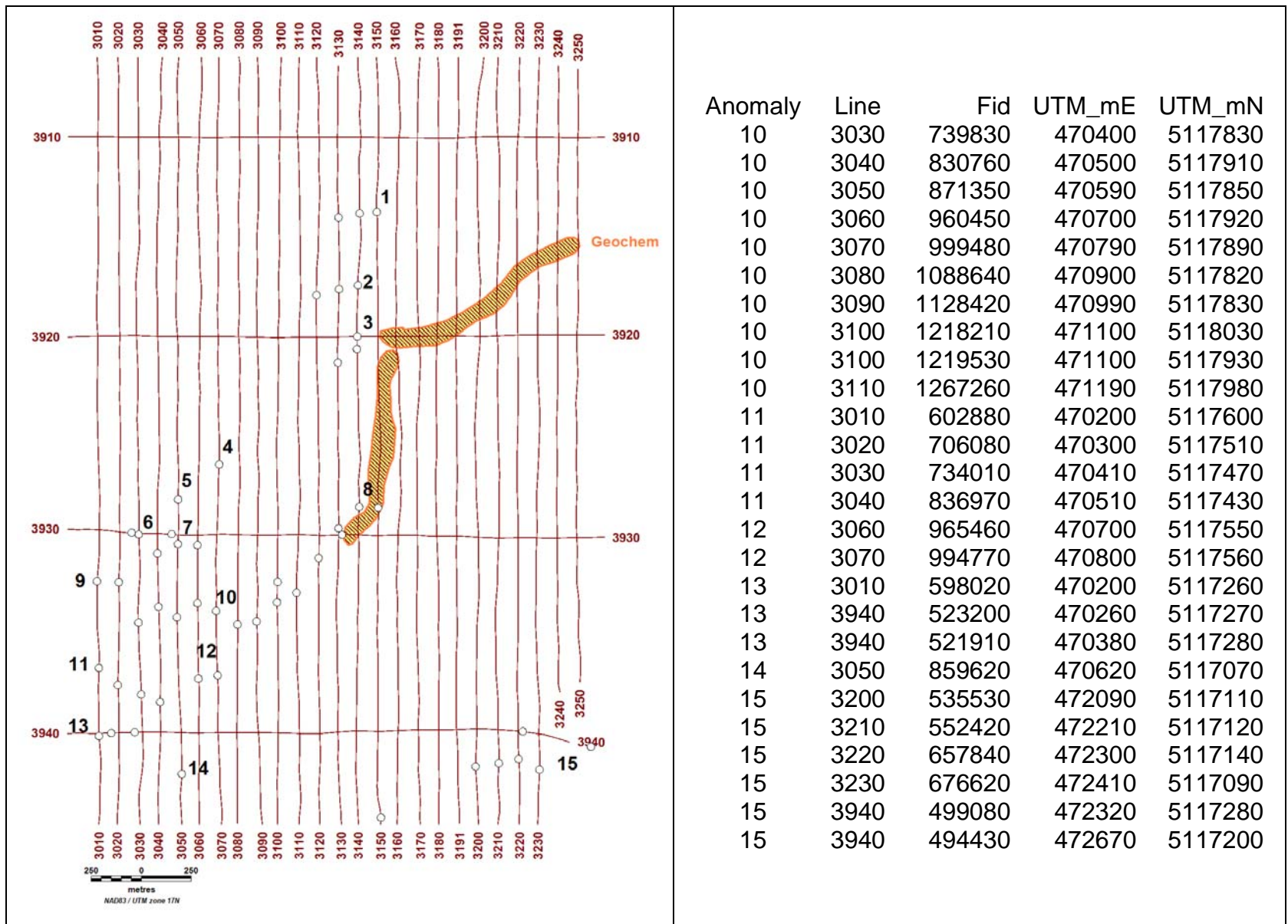


database: c:\sgc\agy\panache\aed\prelim_20060728\From_Aerotem\07-032_Prelim_20060728.gdb line/group: T2920 2006/09/13

Appendix 3
Sawmill Bay
Airborne EM Profiles

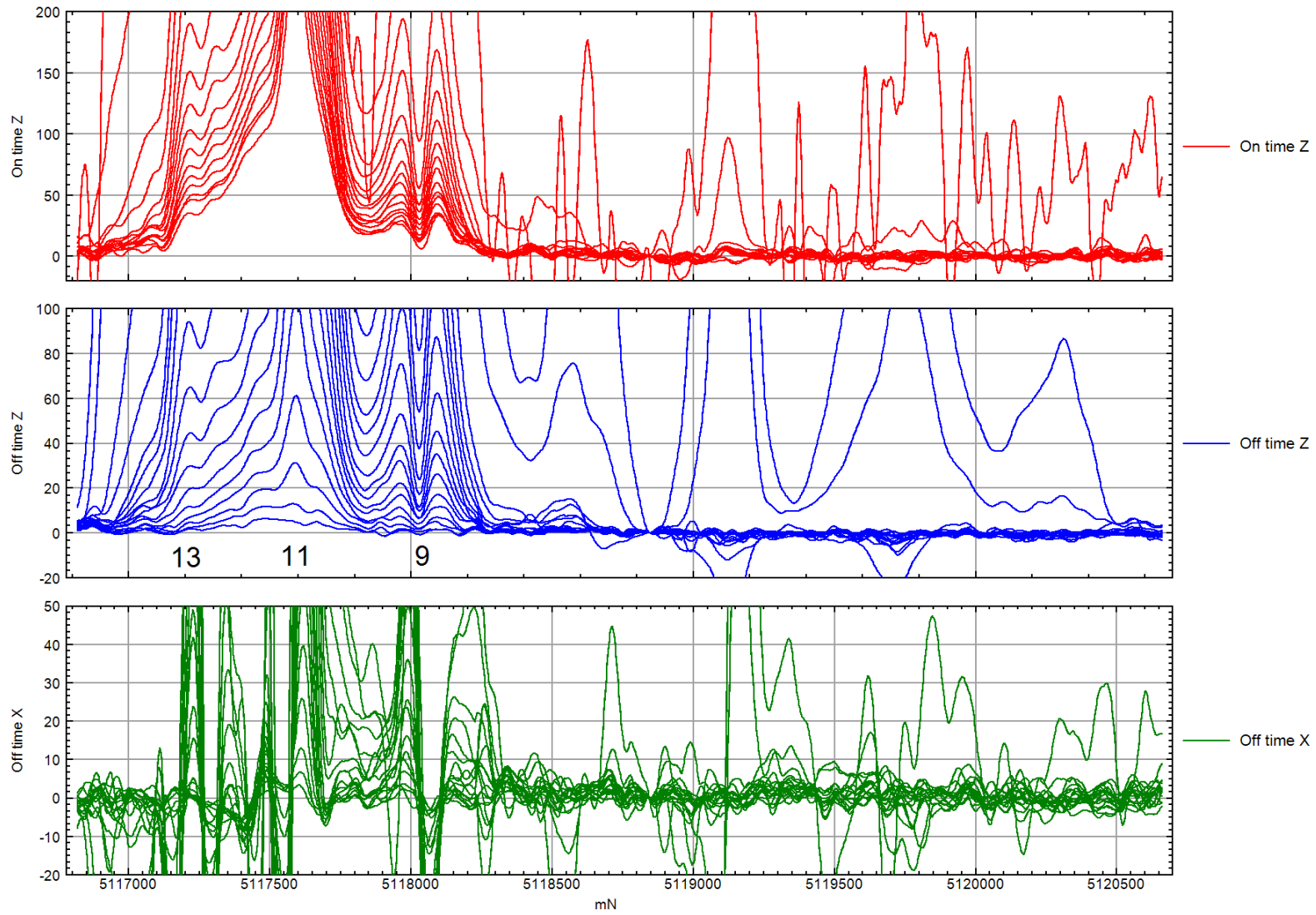


Appendix 3 : Sawmill Bay AEM profiles

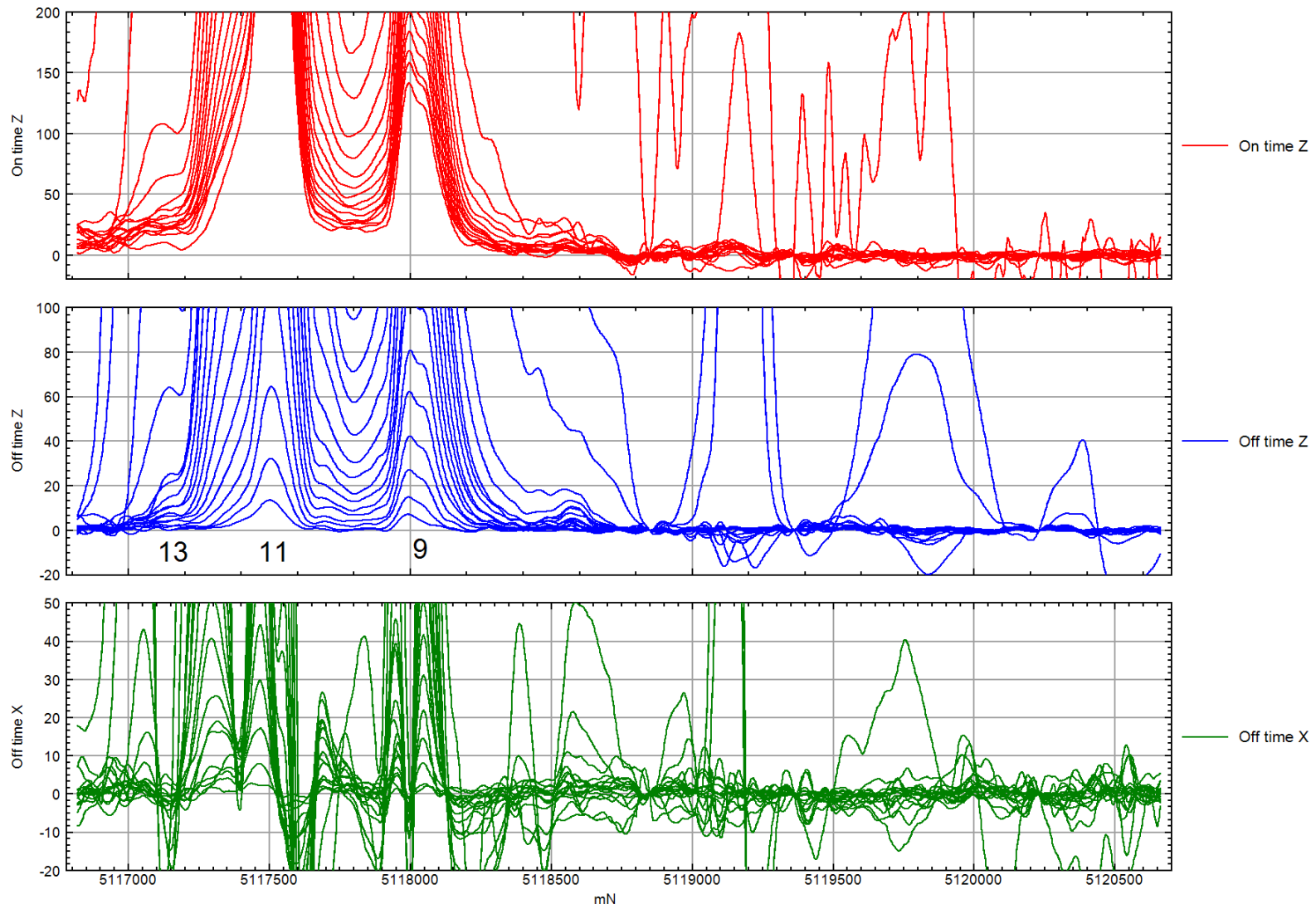


Appendix 3 : Sawmill Bay AEM profiles

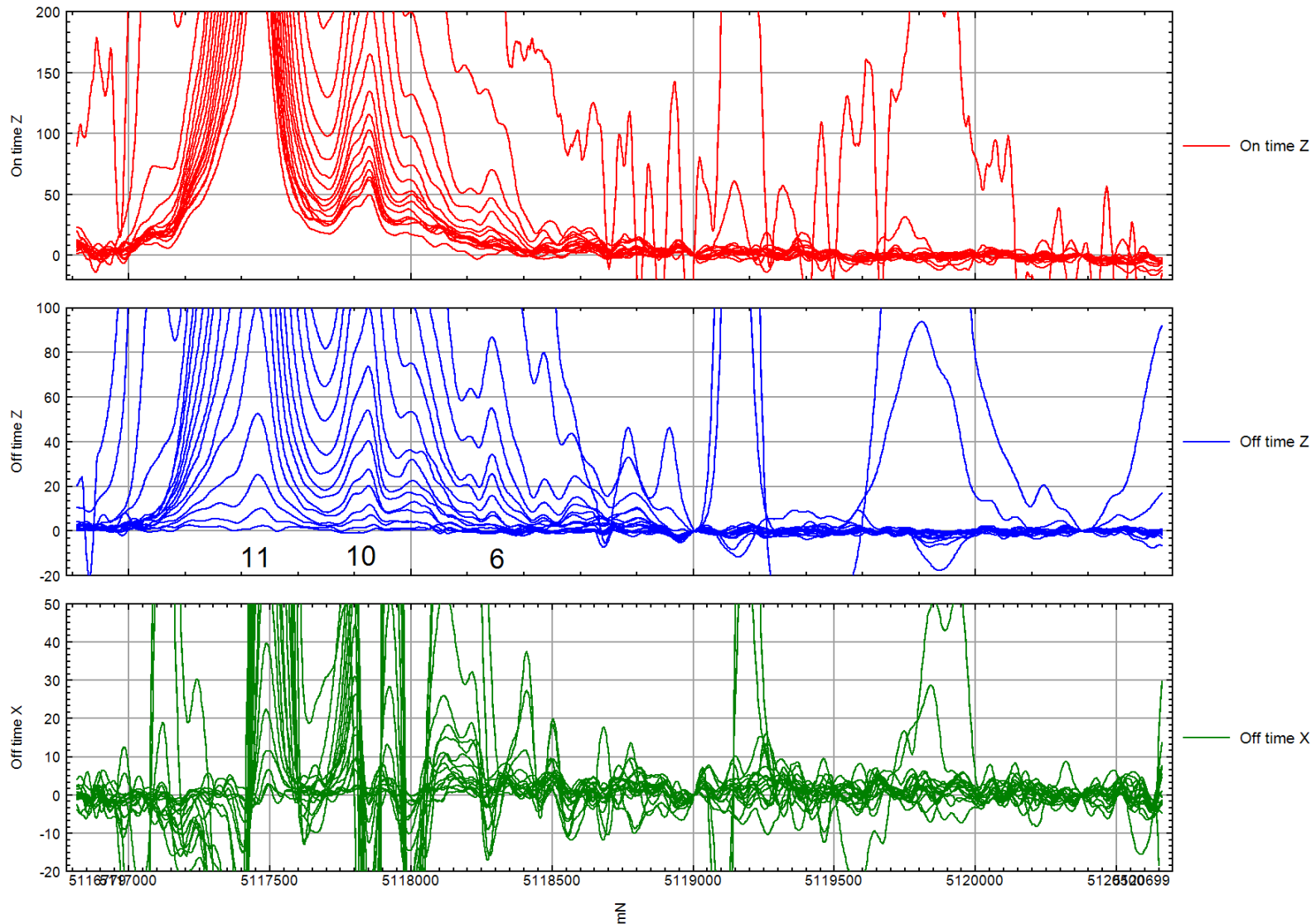
Sawmill Bay - Line 3010 - Anomalies 9 11 13



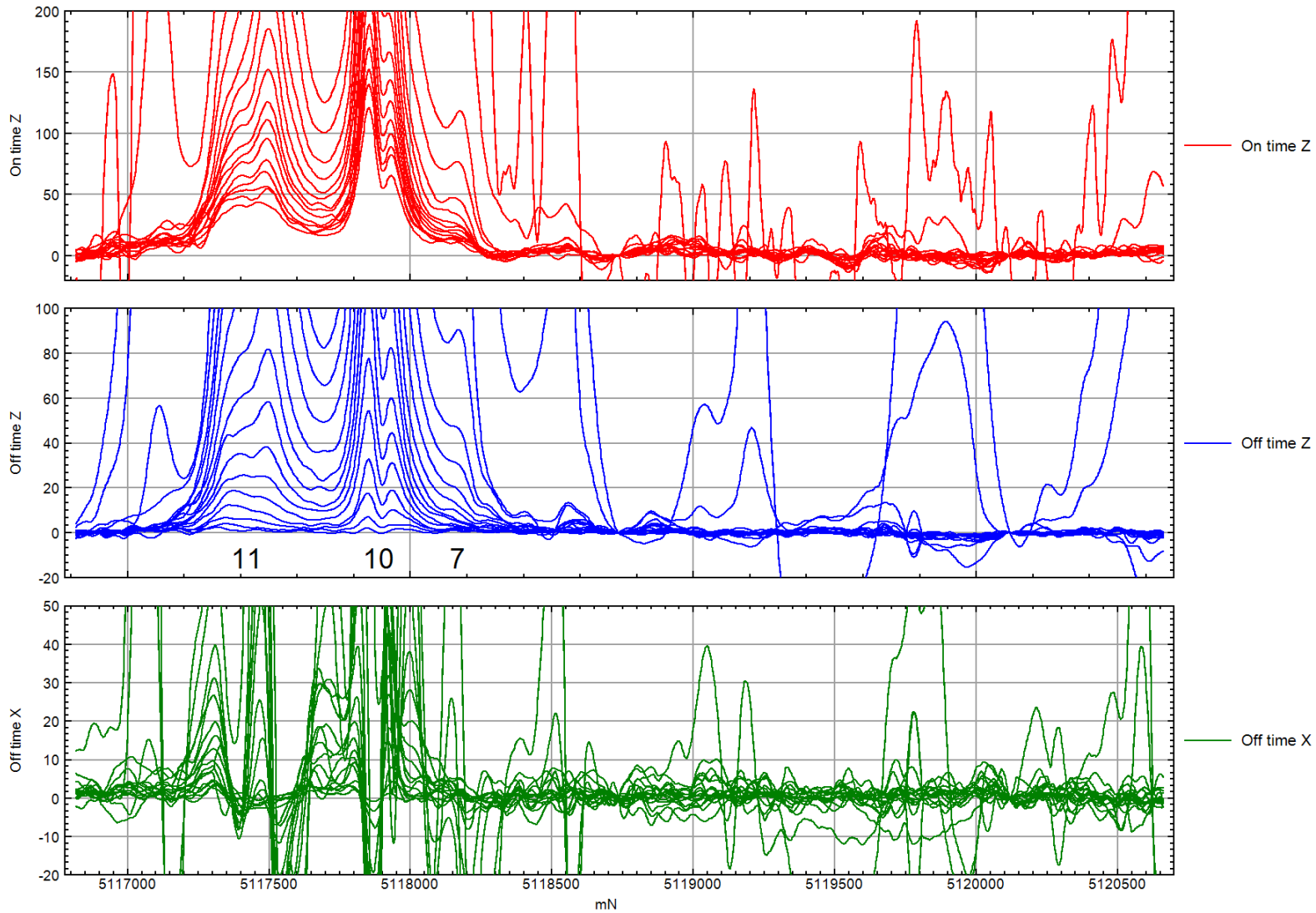
Sawmill Bay - Line 3020 - Anomalies 9 11 13



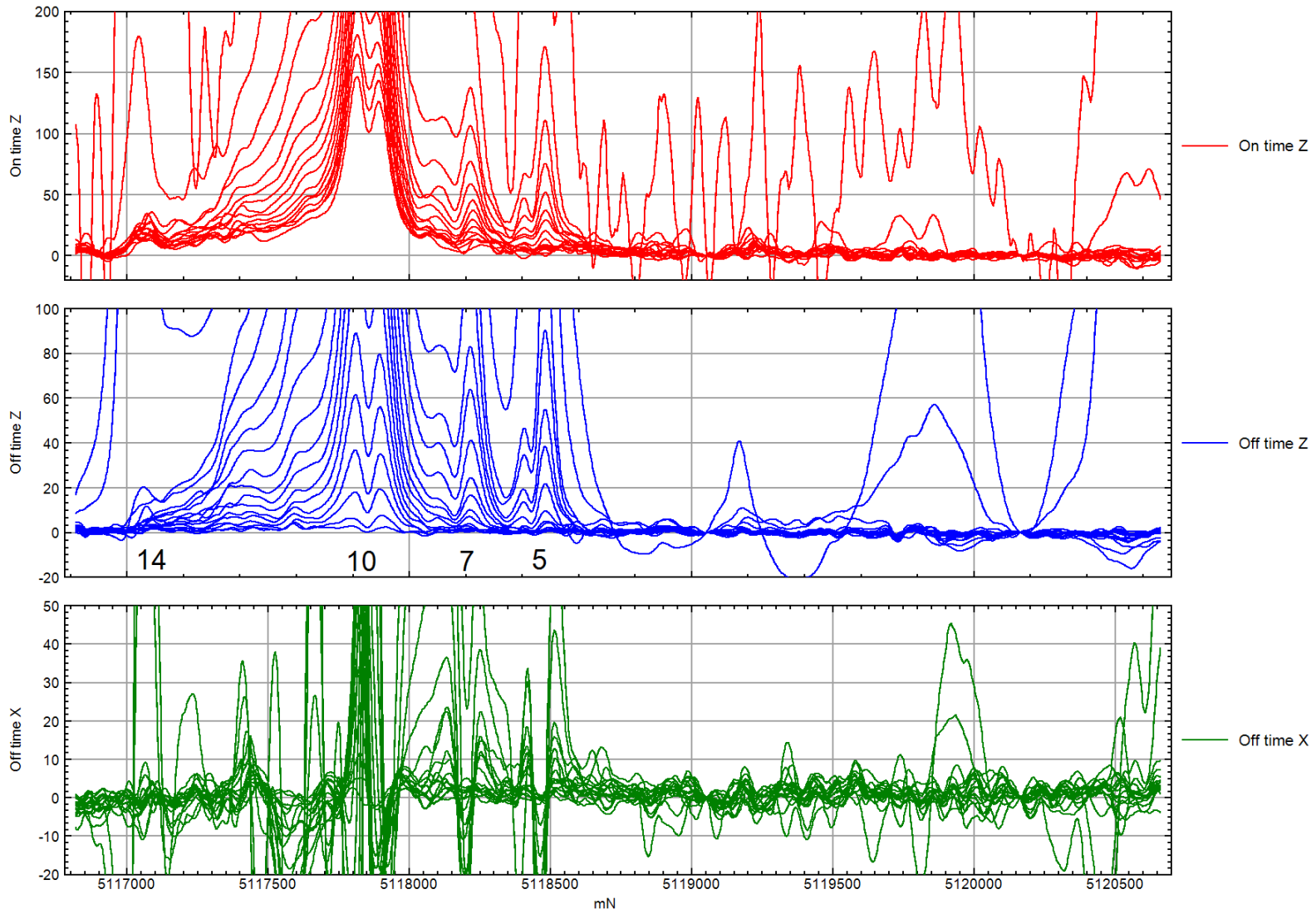
Sawmill Bay - Line 3030 - Anomalies 6 10 11



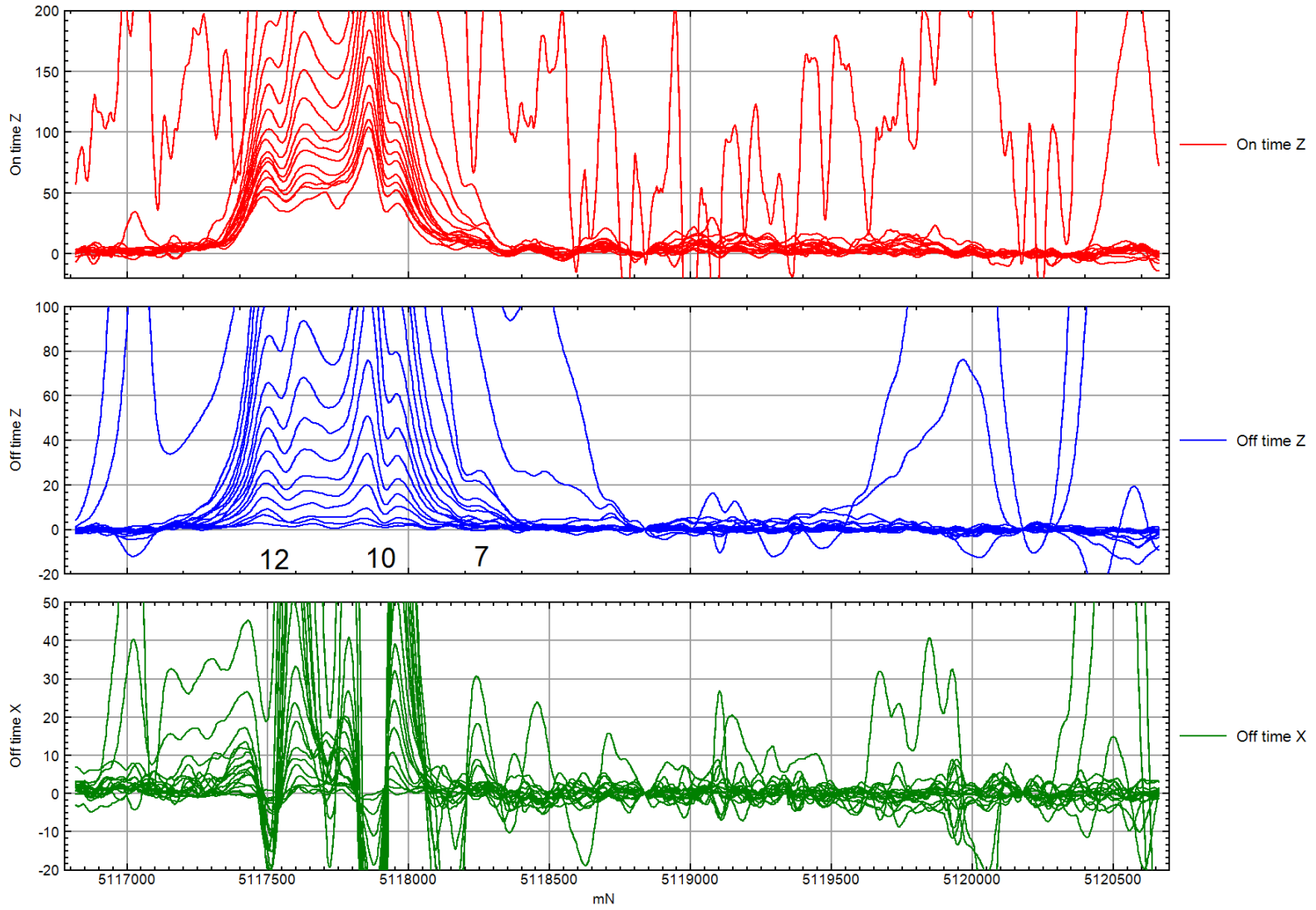
Sawmill Bay - Line 3040 - Anomalies 7 10 11



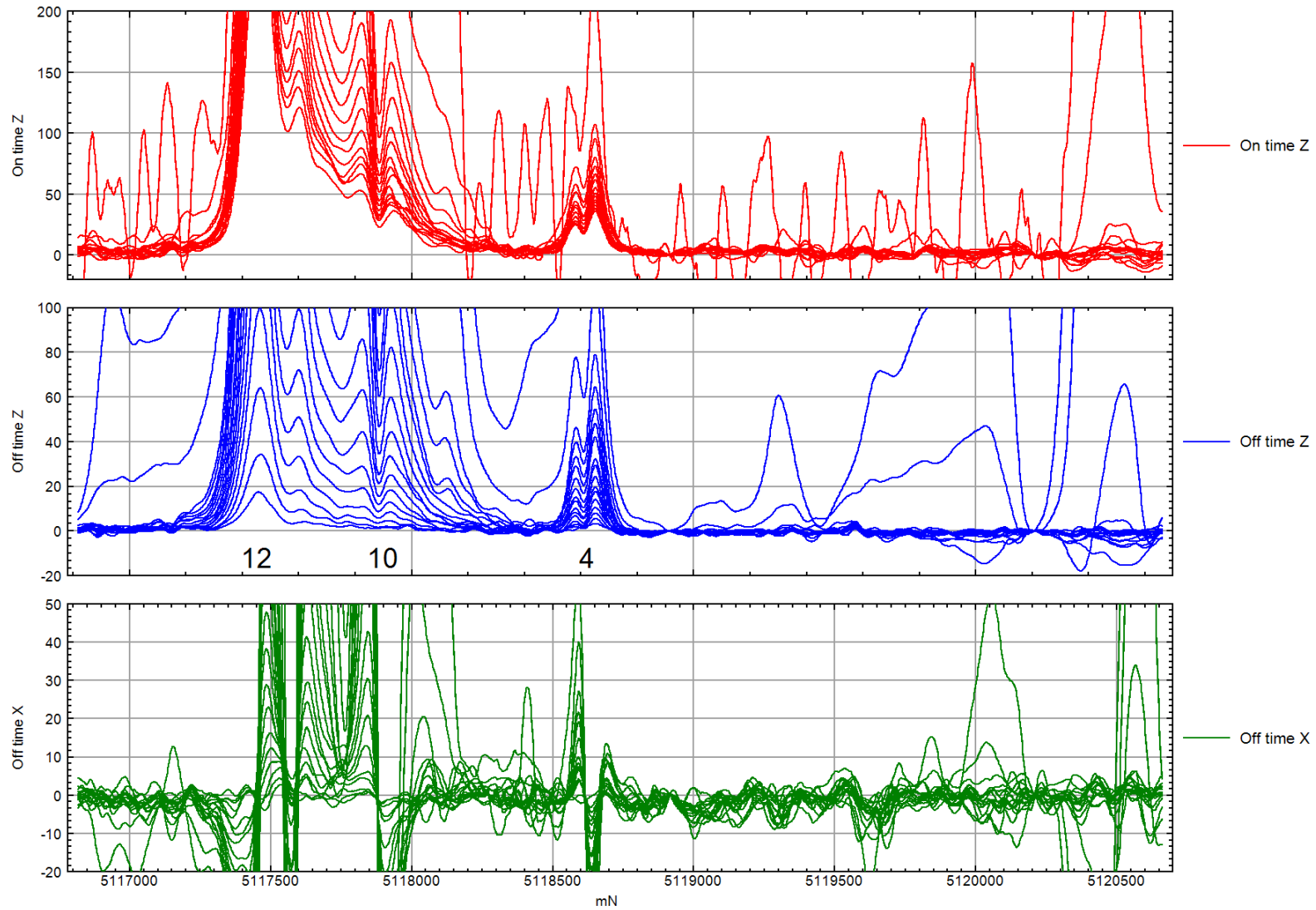
Sawmill Bay - Line 3050 - Anomalies 5 7 10 14



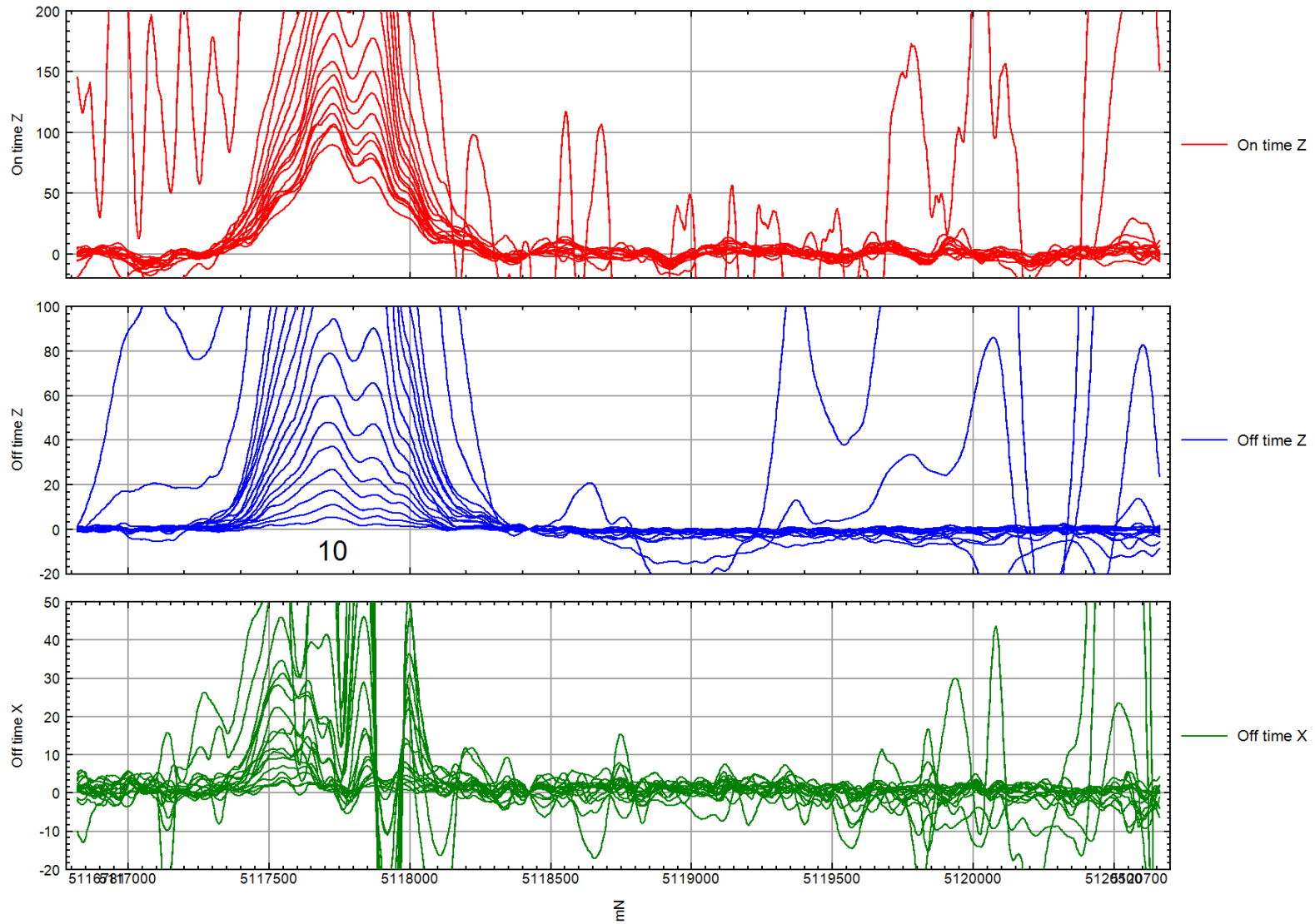
Sawmill Bay - Line 3060 - Anomalies 7 10 12



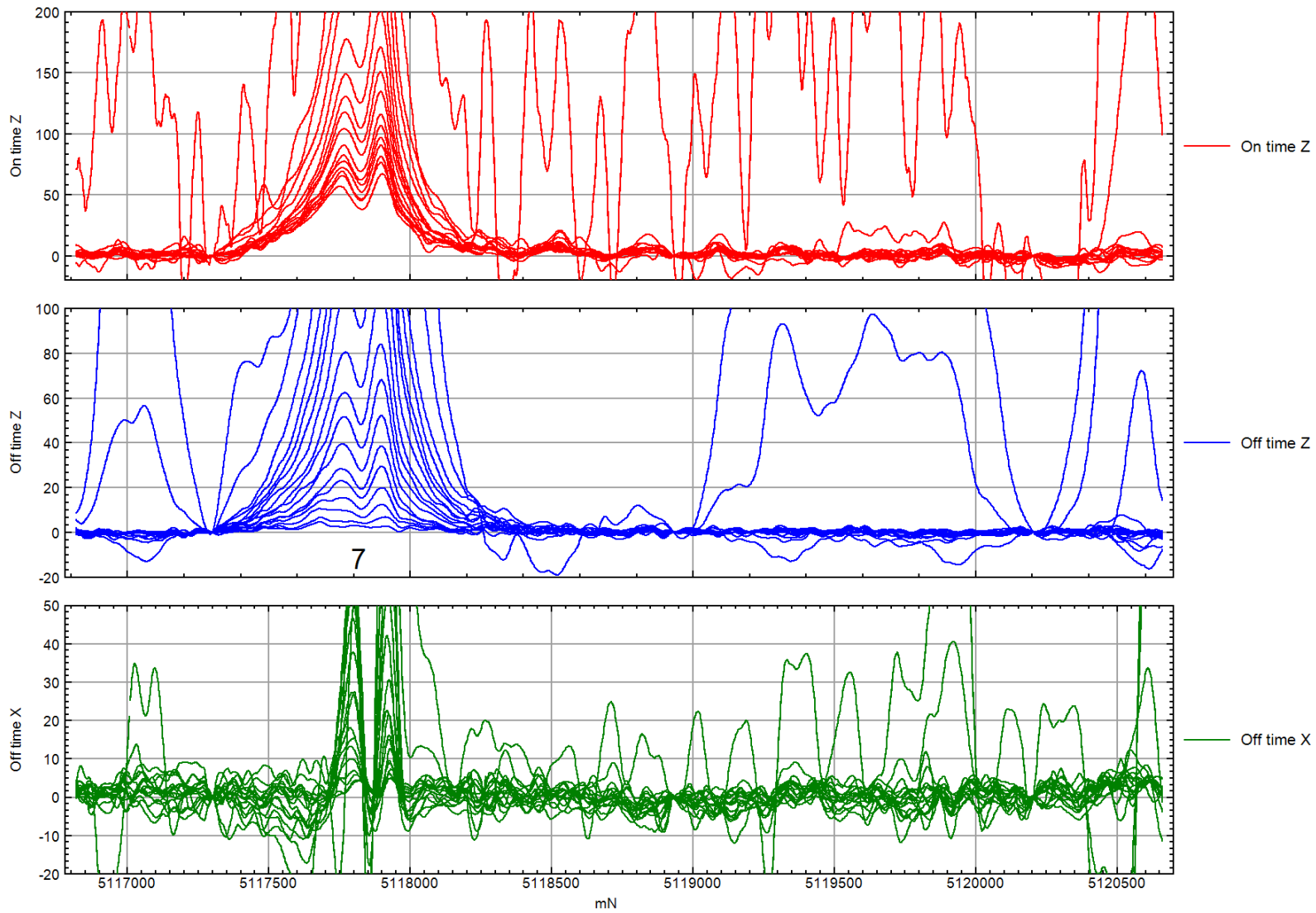
Sawmill Bay - Line 3070 - Anomalies 4 10 12



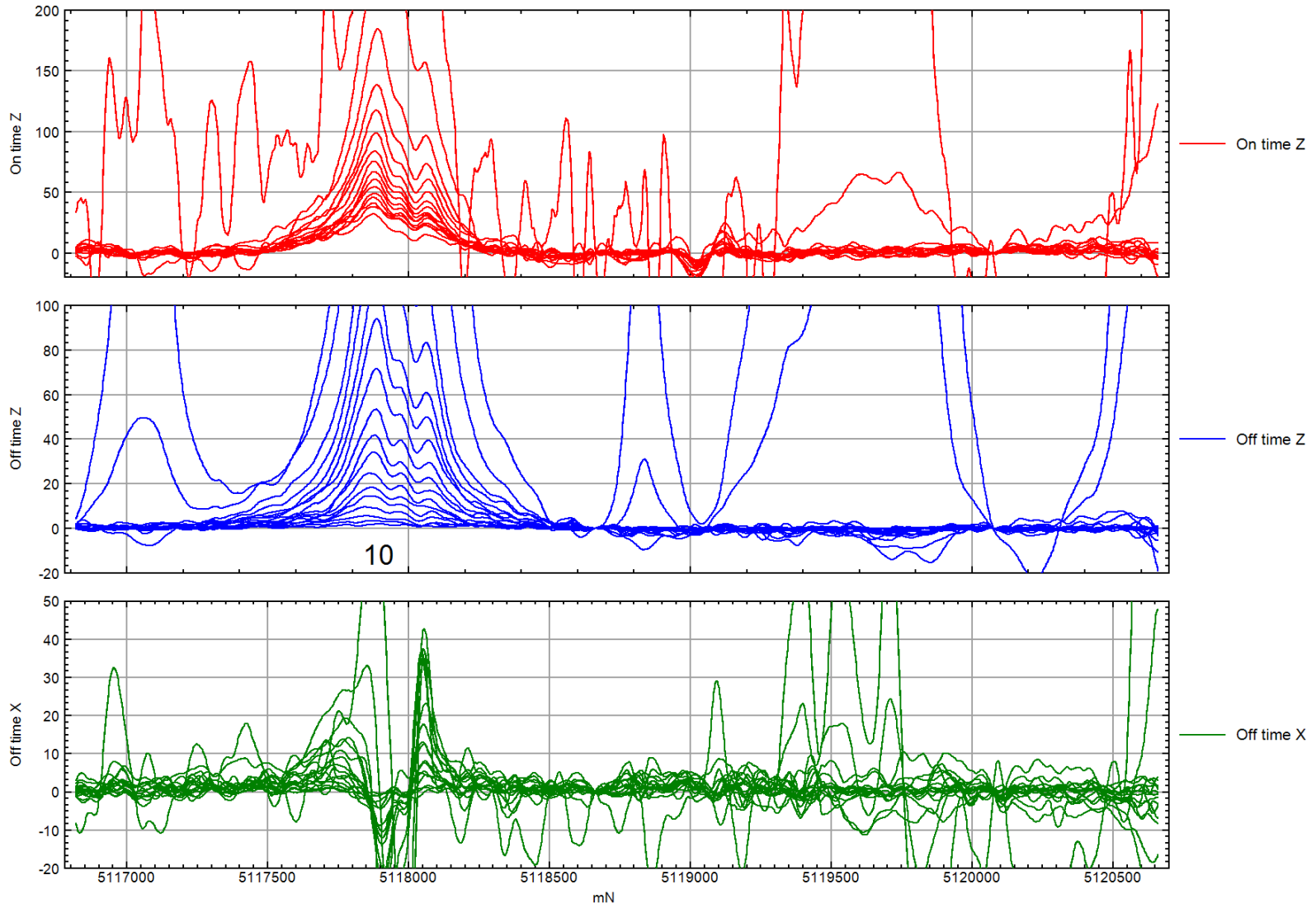
Sawmill Bay - Line 3080 - Anomaly 10



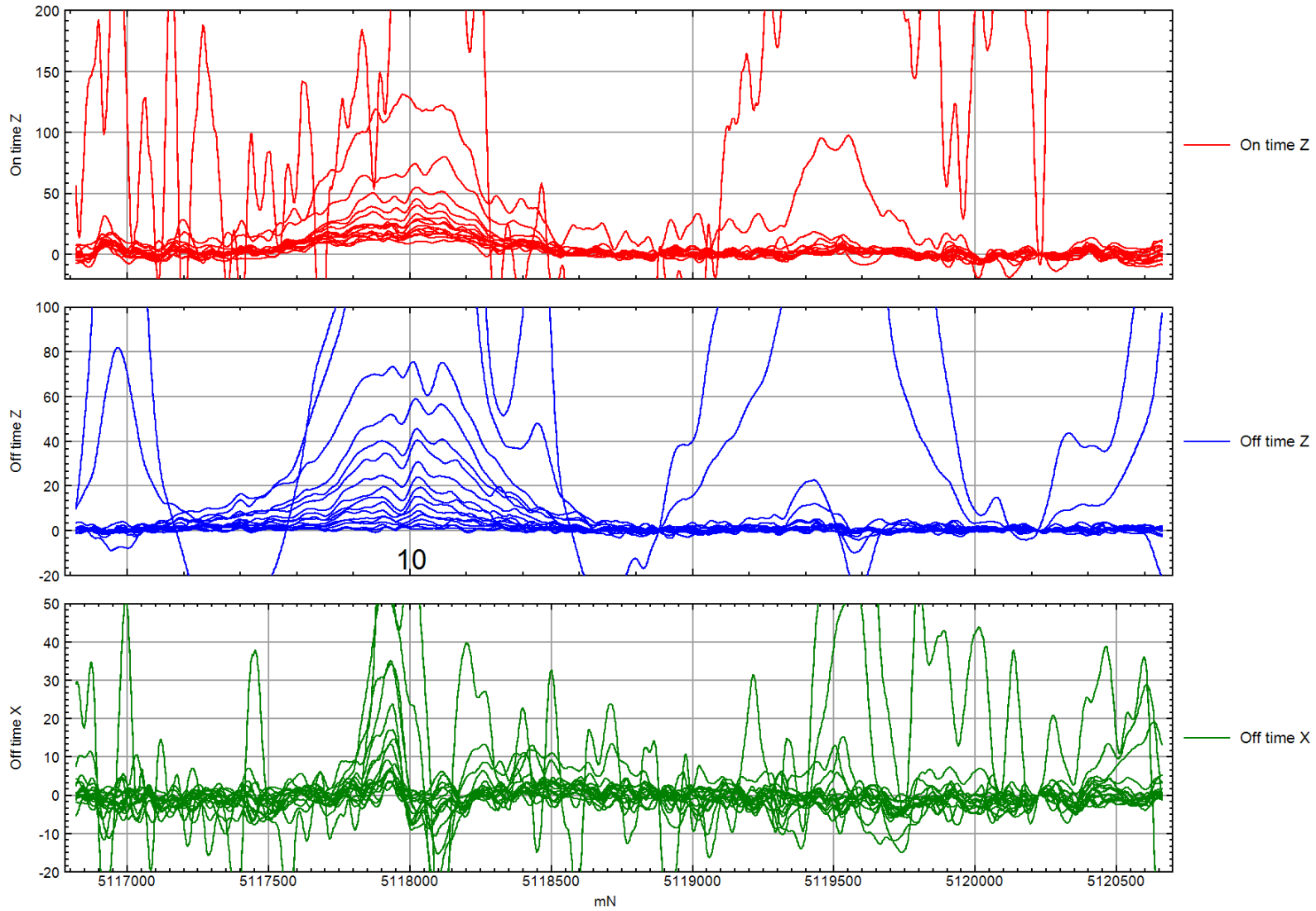
Sawmill Bay - Line 3090 - Anomalies 10



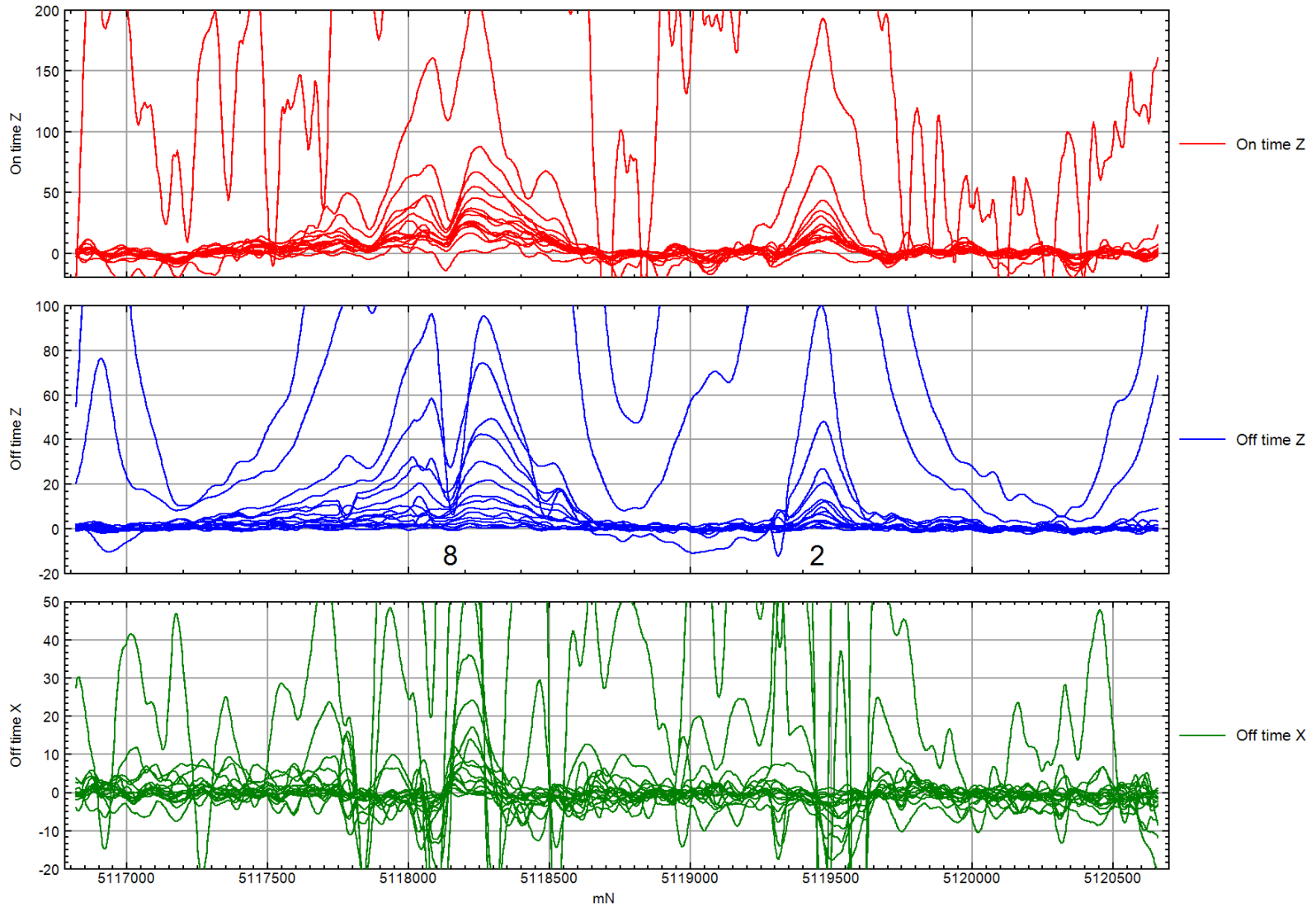
Sawmill Bay - Line 3100 - Anomalies 10



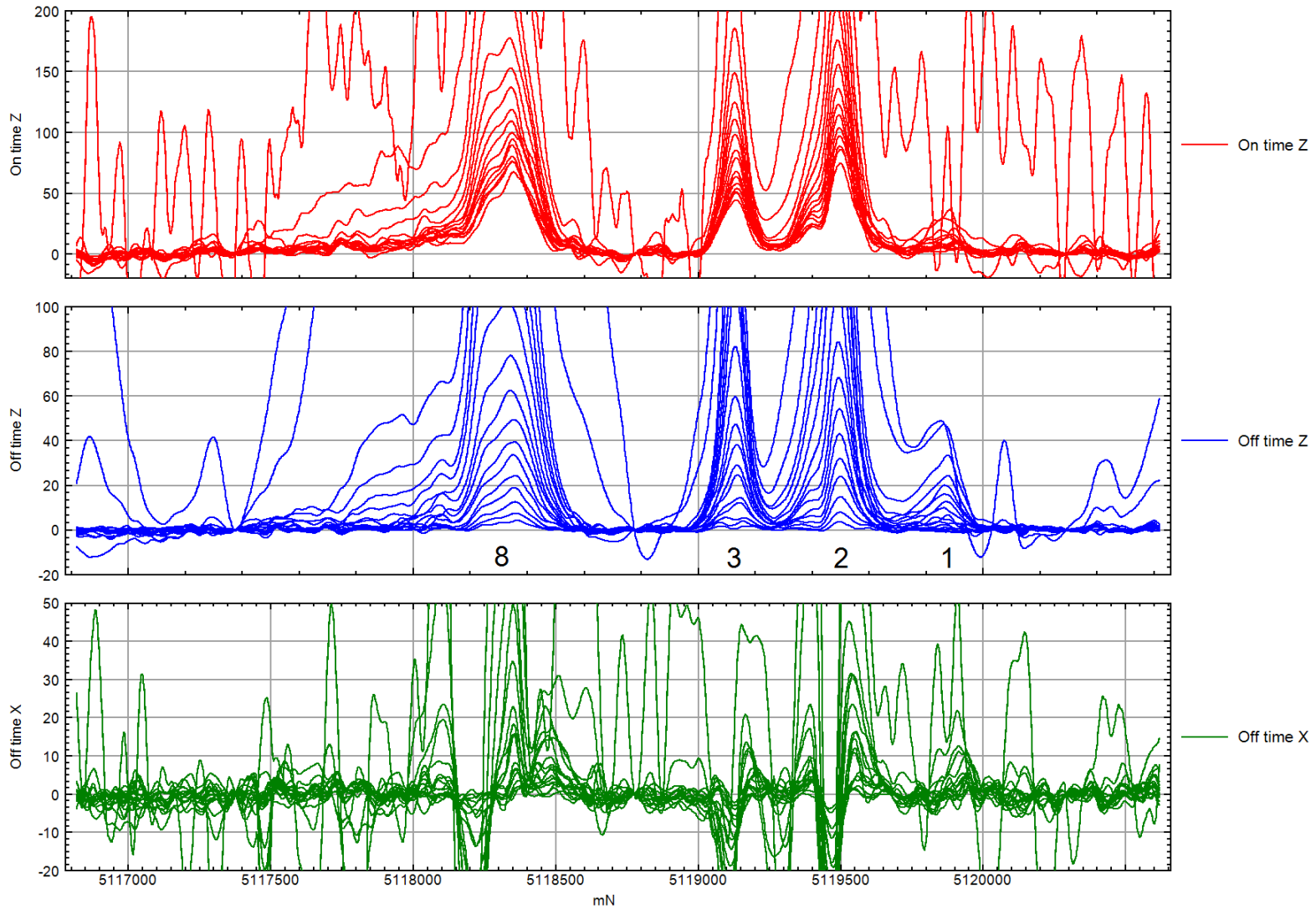
Sawmill Bay - Line 3110 - Anomalies 10



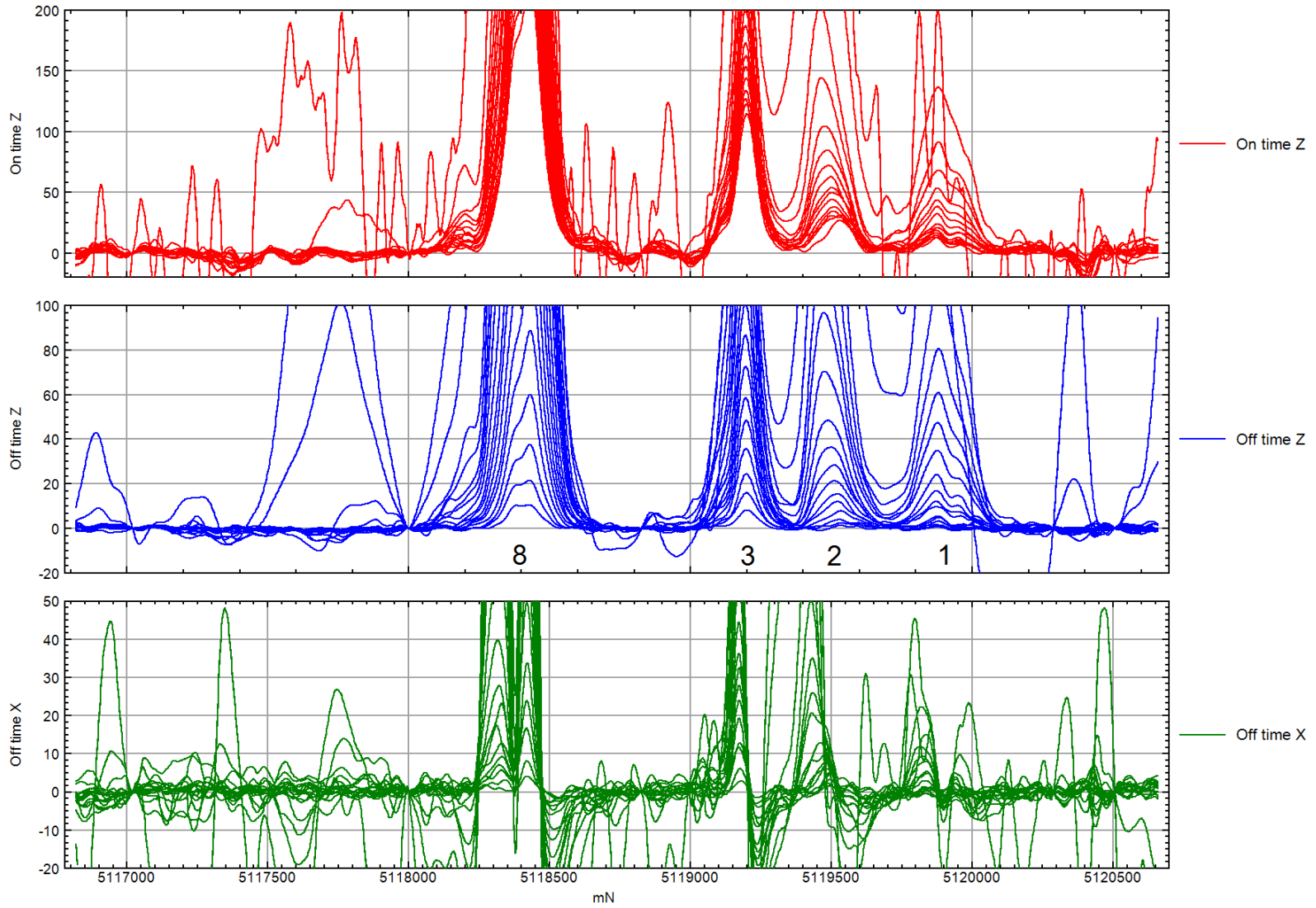
Sawmill Bay - Line 3120 - Anomalies 2 8



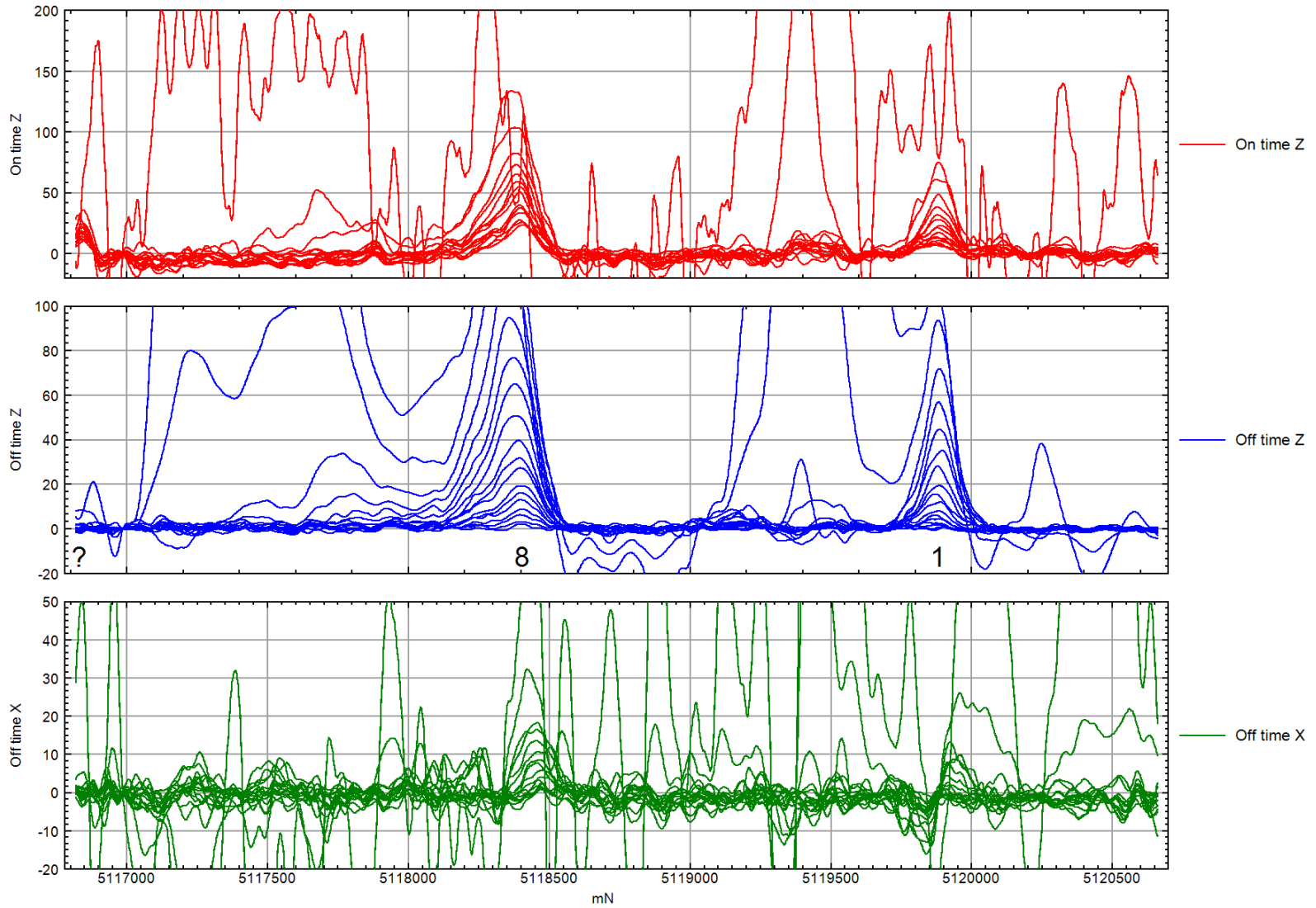
Sawmill Bay - Line 3130 - Anomalies 1 2 3 8



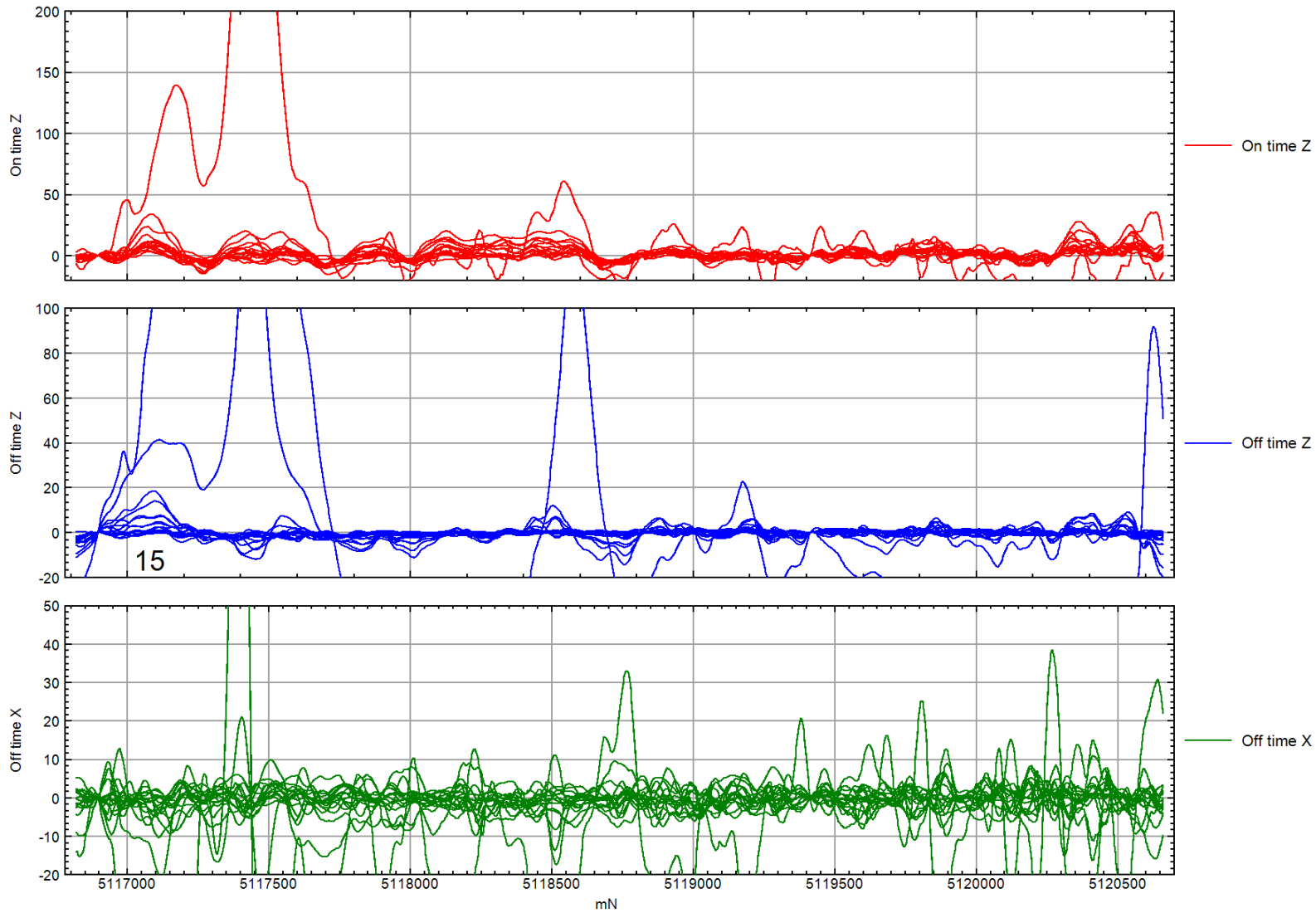
Sawmill Bay - Line 3140 - Anomalies 1 2 3 8



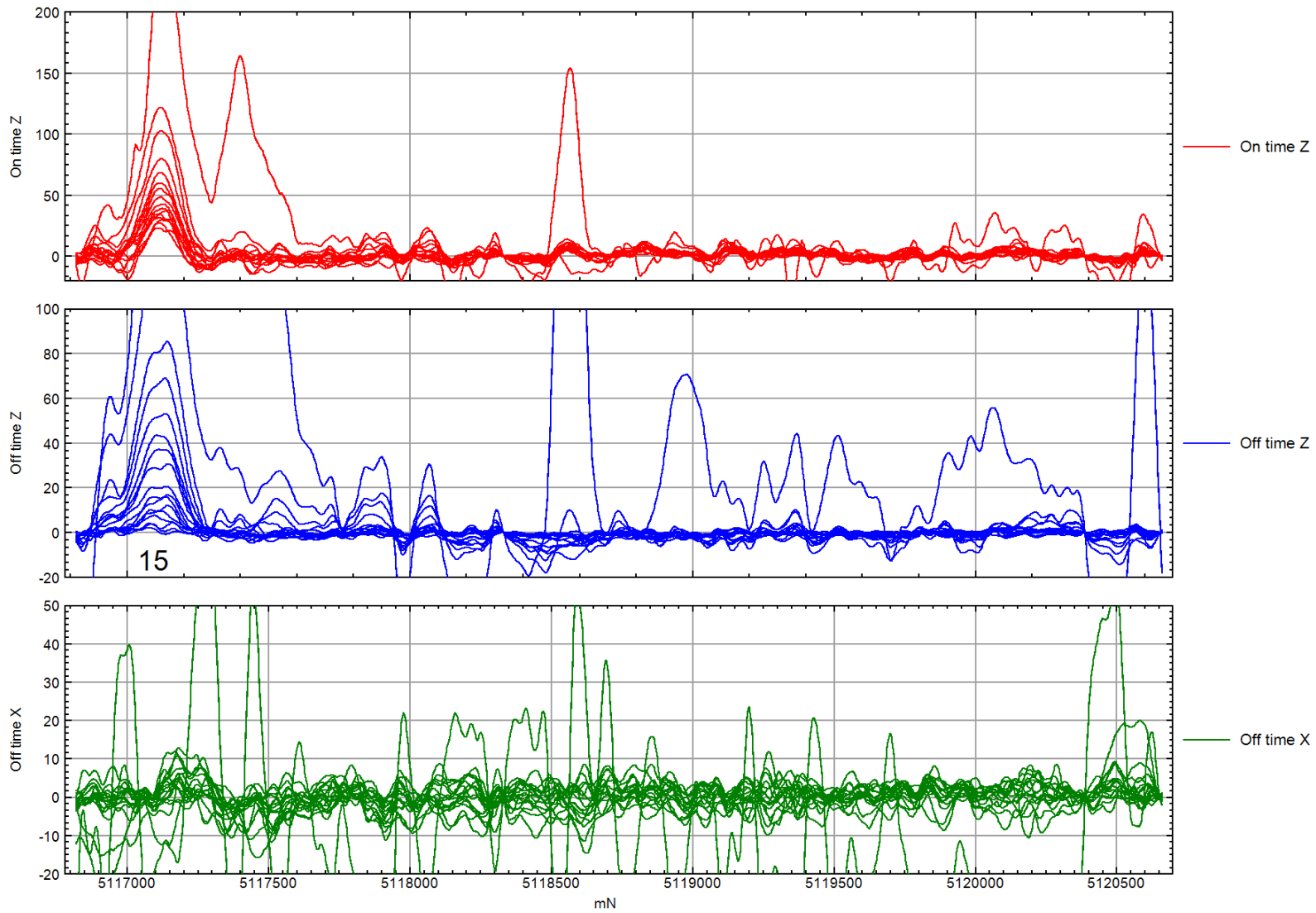
Sawmill Bay - Line 3150 - Anomalies 1 8



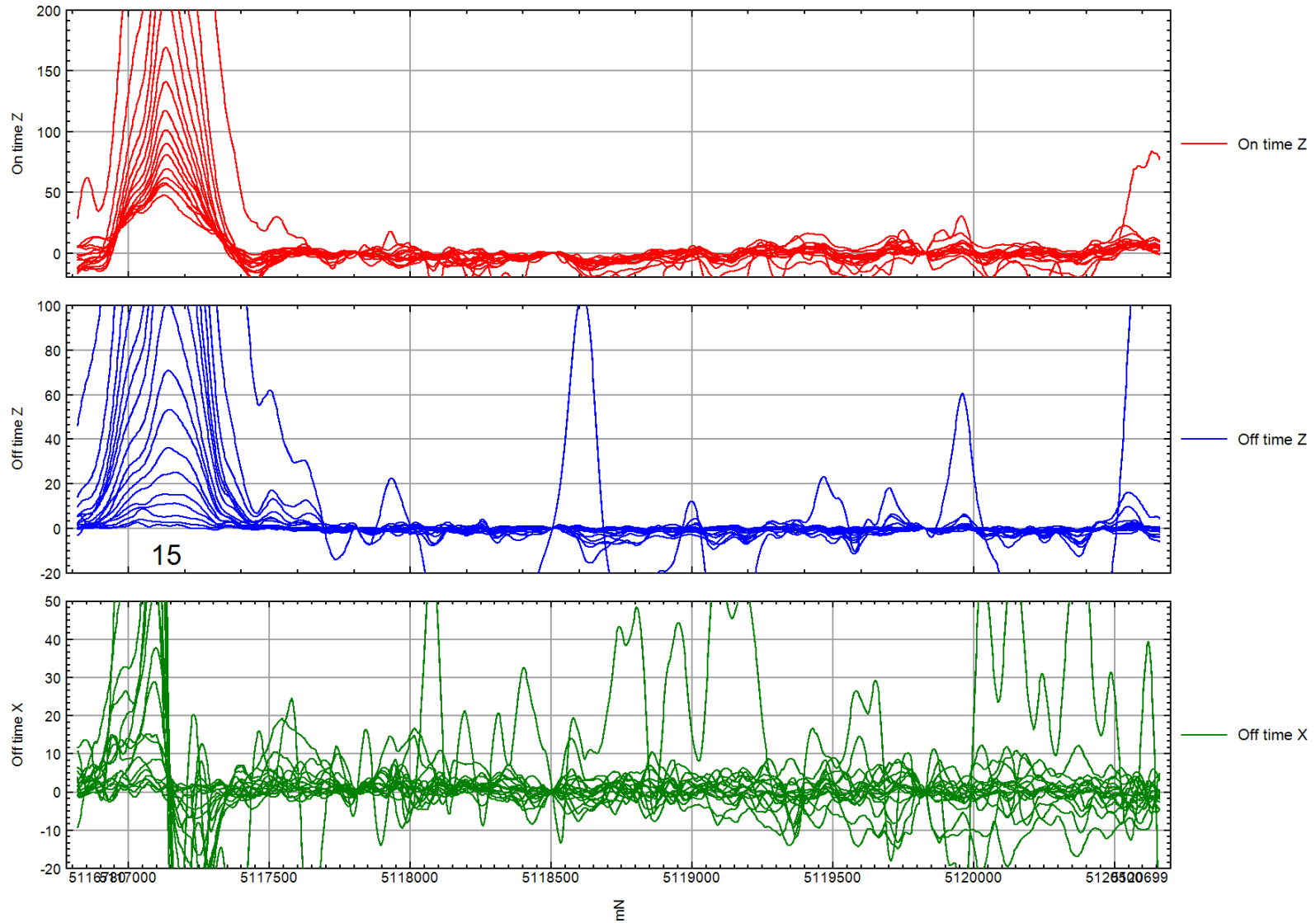
Sawmill Bay - Line 3200 - Anomaly 15



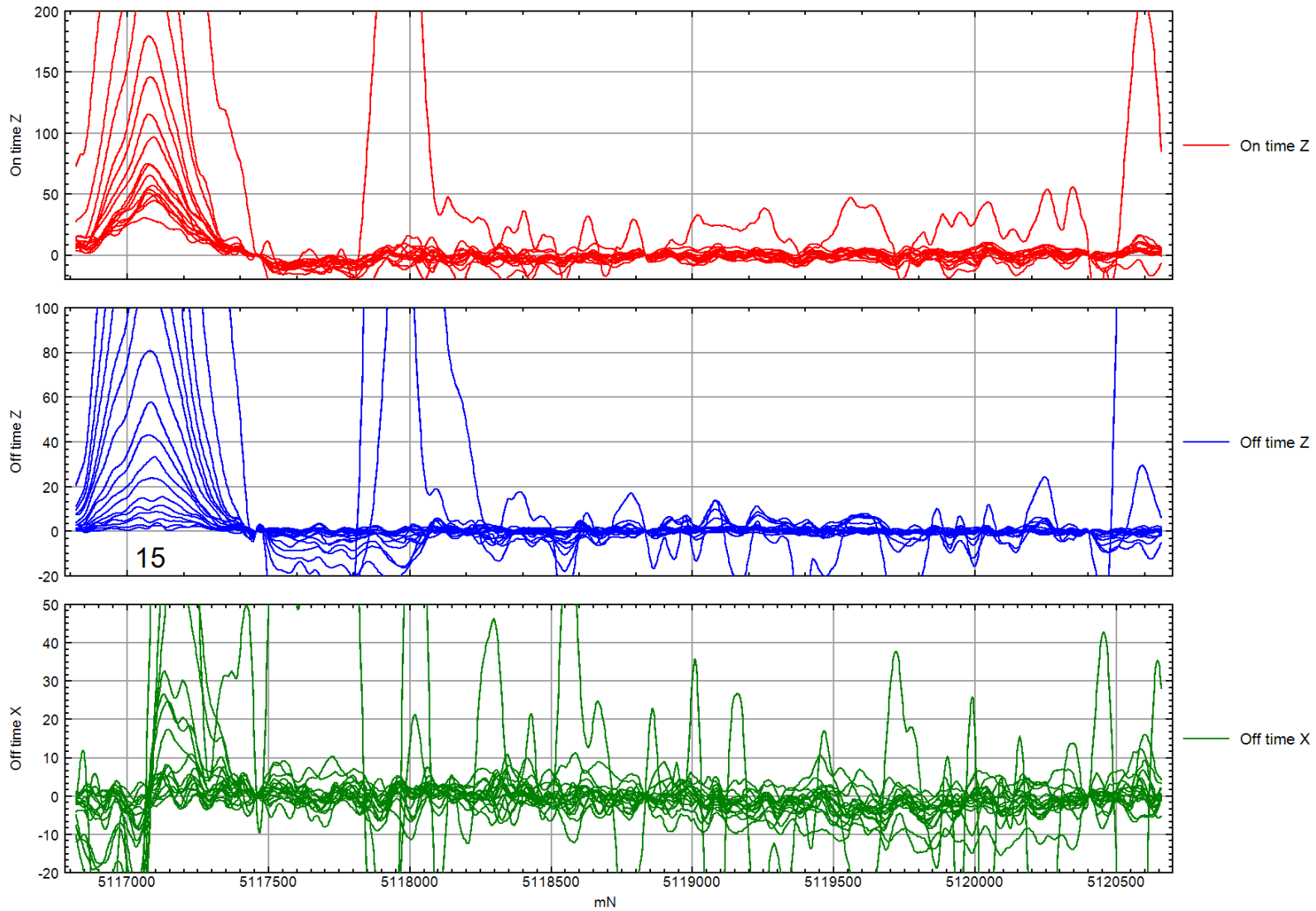
Sawmill Bay - Line 3210 - Anomaly 15



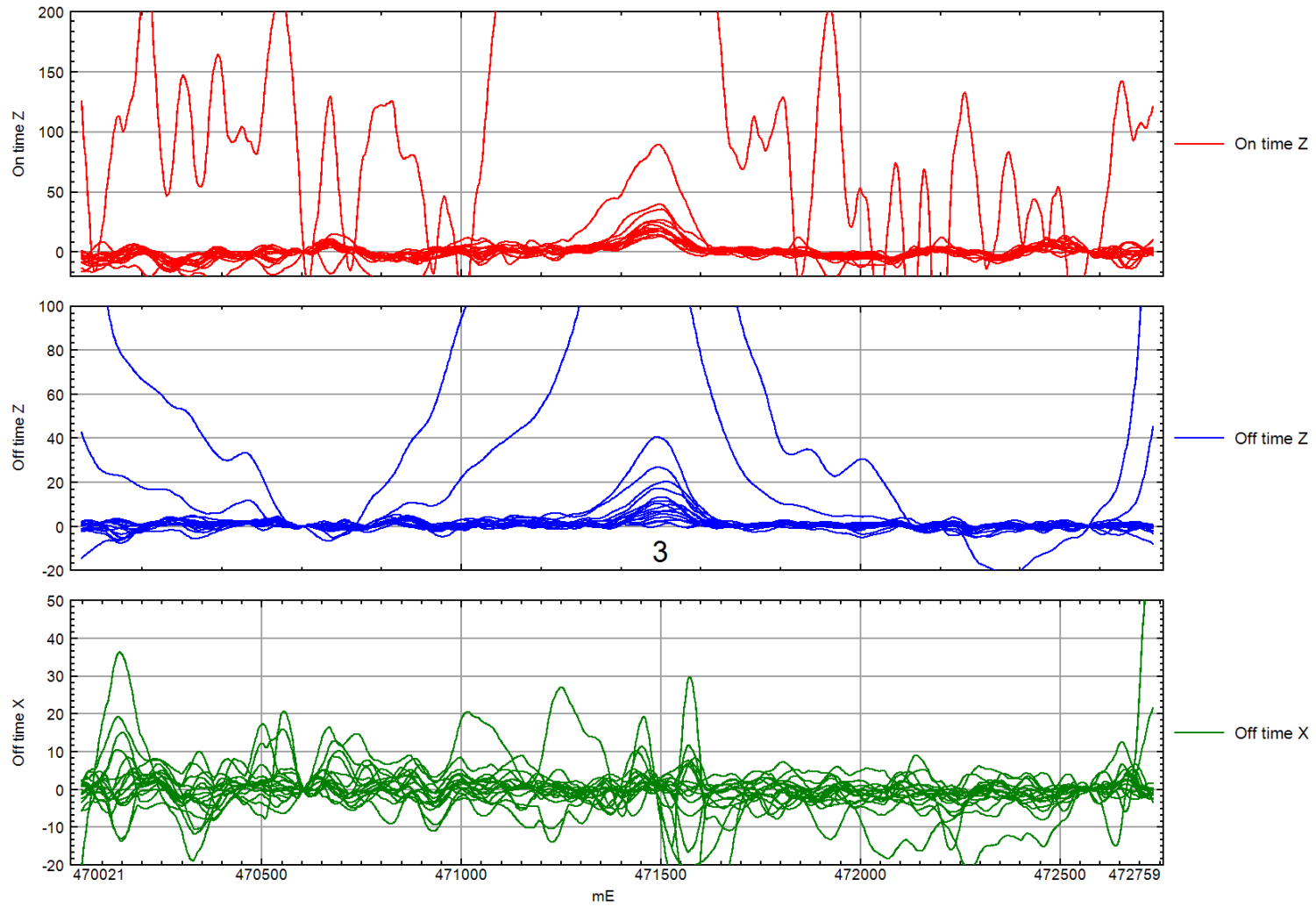
Sawmill Bay - Line 3220 - Anomaly 15



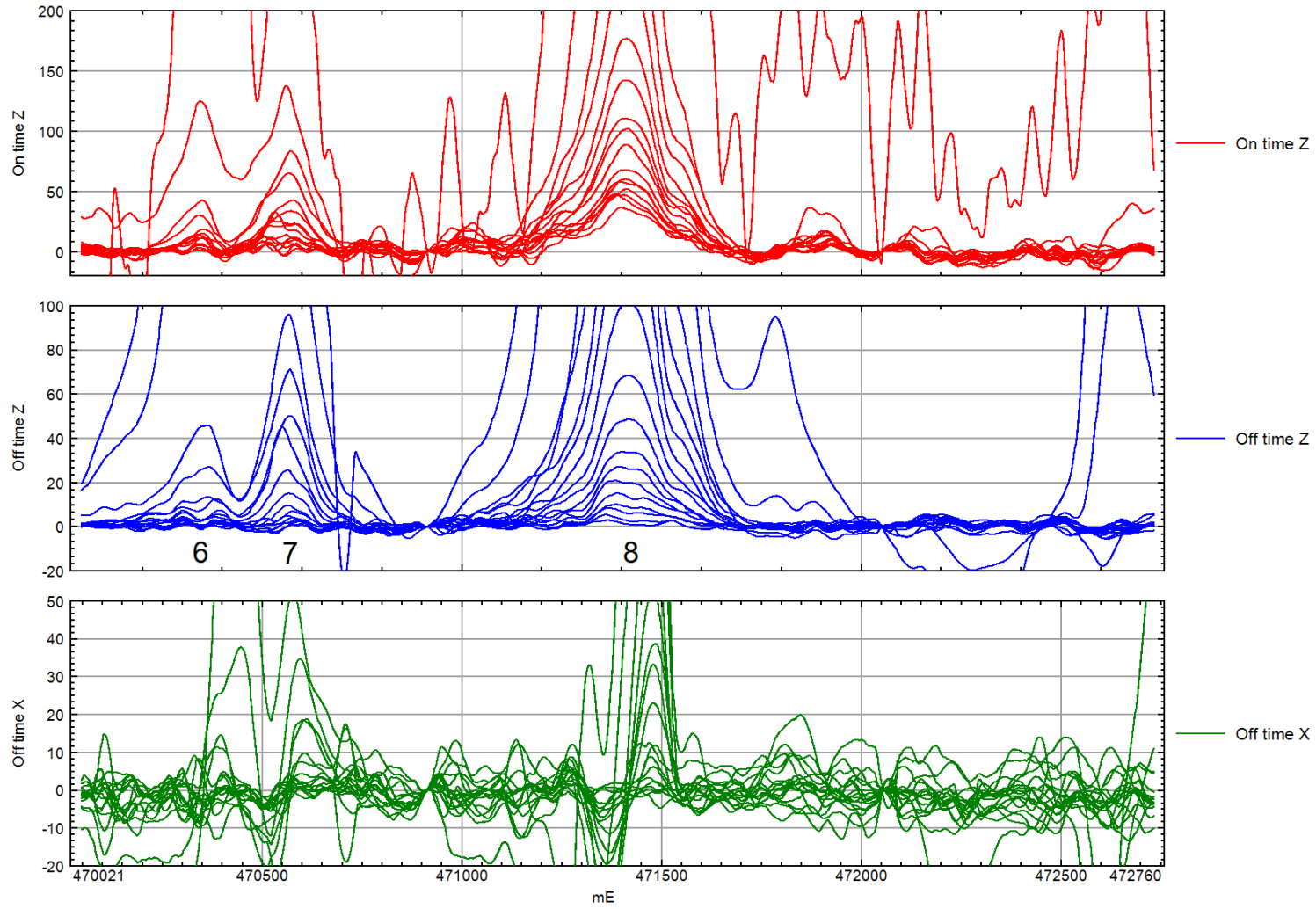
Sawmill Bay - Line 3230 - Anomaly 15



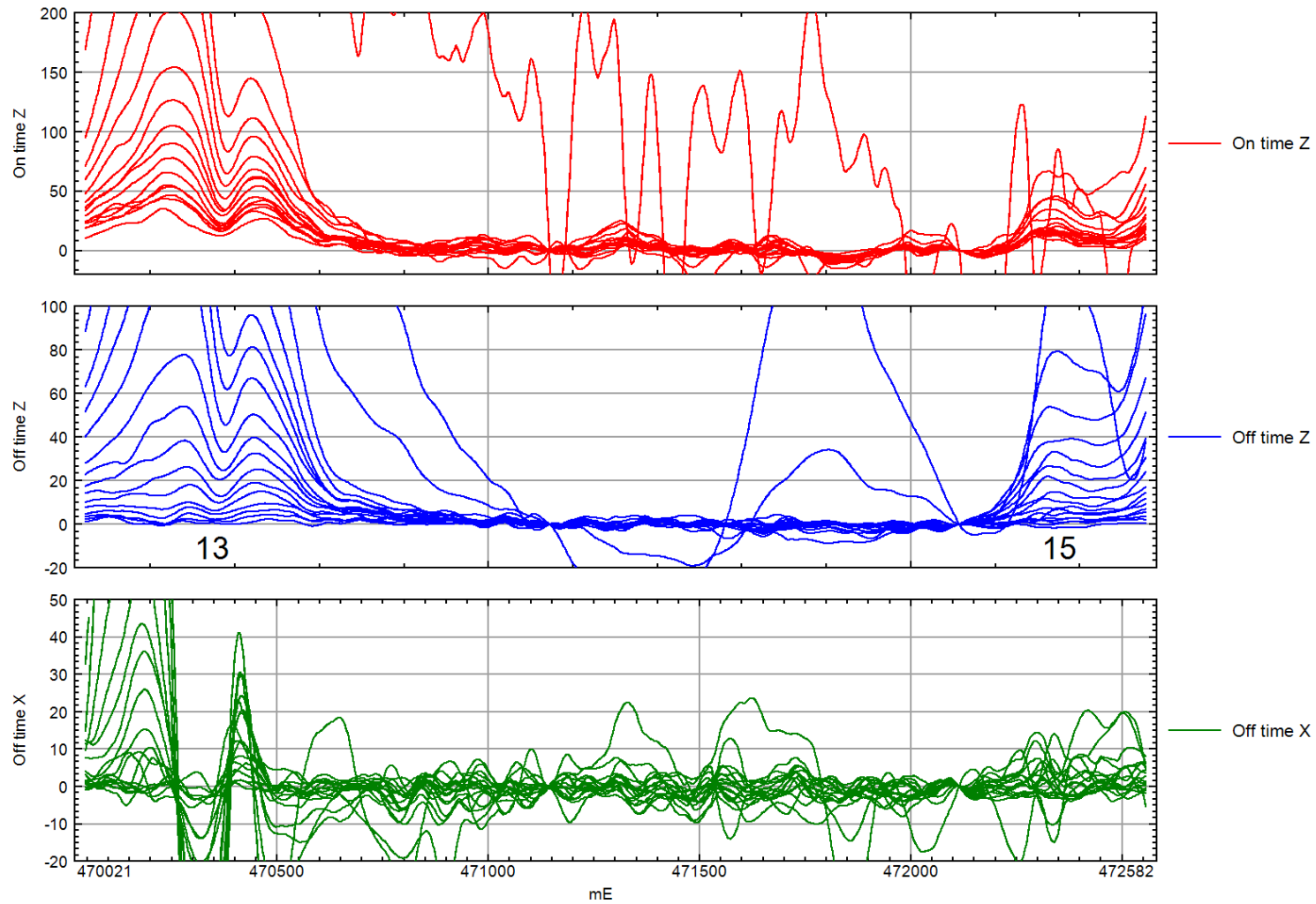
Sawmill Bay - Line 3920 - Anomaly 3



Sawmill Bay - Line 3930 - Anomalies 6 7 8



Sawmill Bay - Line 3940 - Anomalies 13 15



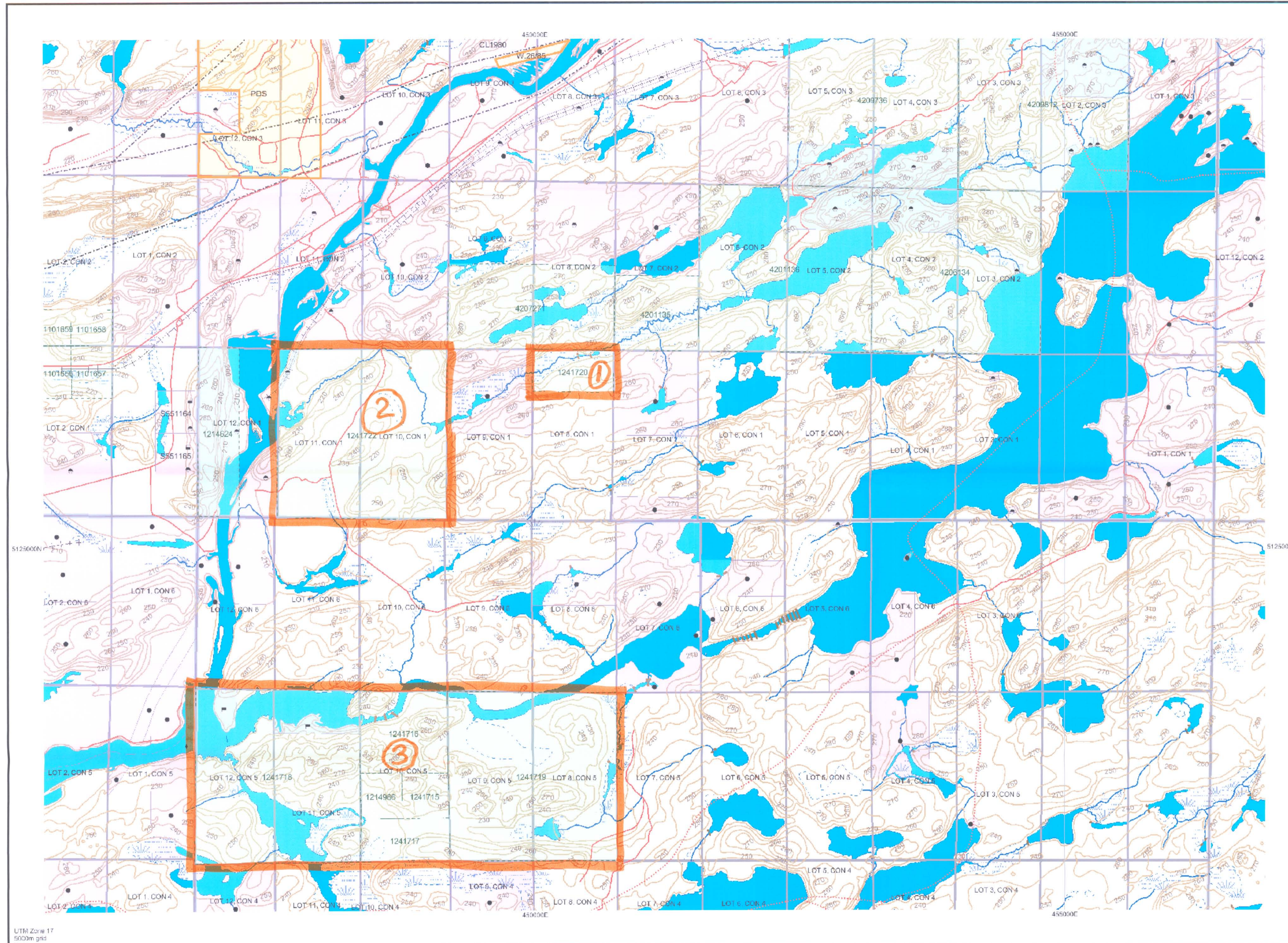
Date / Time of Issue: Wed Jan 31 15:26:21 EST 2007

TOWNSHIP / AREA
NAIRN

PLAN
G-2976

ADMINISTRATIVE DISTRICTS / DIVISIONS

Mining Division: Sudbury
Land Titles/Registry Division: SUDBURY
Ministry of Natural Resources District: SUDBURY

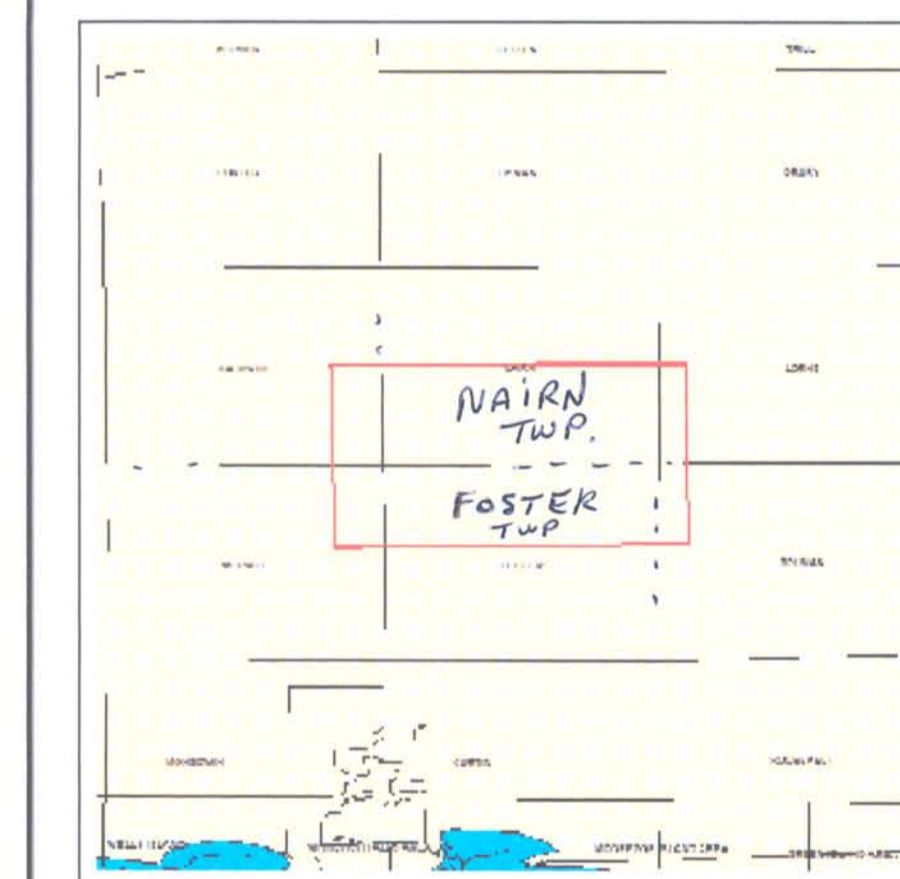


TOPOGRAPHIC

- Administrative Boundaries
- Township
- Concession Lot
- Provincial Park
- Indian Reserve
- Cliff, Pit & Pile
- Contour
- Mine Shaft
- Mine Headframe
- Railway
- Road
- Trail
- Natural Gas Pipeline
- Utilities
- Tower

Land Tenure

- Freehold Patent**
 - Surface And Mining Rights
 - Surface Rights Only
 - Mining Rights Only
- Leasehold Patent**
 - Surface And Mining Rights
 - Surface Rights Only
 - Mining Rights Only
- License of Occupation**
 - Uses Not Specified
 - Surface And Mining Rights
 - Surface Rights Only
 - Mining Rights Only
 - Land Use Permit
 - Order In Council (Not open for staking)
 - Water Power Lease Agreement



LAND TENURE WITHDRAWALS

- Mining Claim
- Filled Only Mining Claims
- 1234** Areas Withdrawn from Disposition
 - Mining Acts Withdrawal Types
 - Wsm Surface And Mining Rights Withdrawn
 - Ws Surface Rights Only Withdrawn
 - Wm Mining Rights Only Withdrawn
 - Order in Council Withdrawal Types
 - Wsm Surface And Mining Rights Withdrawn
 - Ws Surface Rights Only Withdrawn
 - Wm Mining Rights Only Withdrawn
- Ns** IMPORTANT NOTICES



LAND TENURE WITHDRAWAL DESCRIPTIONS

Identifier	Type	Date	Description
7616	Wsm	Jan 1, 2001	APPLICATION UNDER SEC.30(B) DEC.23/93 SEE LAND ROLL FILE
PDS	Wsm	Jan 4, 2002	Proposed Dump Site
W.1/84	Ws	May 10, 1984	SEC.36/80 W.1/84 10/5/84 S.R.O. 188539
W.26/85	Ws	Dec 12, 1985	SEC.36/80 W.26/85 NER 12/12/85 S.R.O.

IMPORTANT NOTICES
Areas under which special regulation, limitations or conditions exist that affect normal prospecting, staking and mineral development activities.

Those wishing to stake mining claims should consult with the Provincial Mining Recorders' Office of the Ministry of Northern Development and Mines for additional information on the status of the lands shown hereon. This map is not intended for navigational, survey, or land title determination purposes as the information shown on this map is compiled from various sources. Completeness and accuracy are not guaranteed. Additional information may also be obtained through the local Land Titles or Registry Office, or the Ministry of Natural Resources.

The information shown is derived from digital data available in the Provincial Mining Recorders' Office at the time of downloading from the Ministry of Northern Development and Mines web site.

General Information and Limitations
Contact Information:
Provincial Mining Recorders' Office
Willot Green Millar Centre 933 Ramsey Lake Road
Sudbury ON P3E 6B5
Home Page: www.mndm.gov.on.ca/MNDMMINES/LANDS/lims/mnrgo.htm

Toll Free
Tel: 1 (888) 415-9845 ext 577
Fax: 1 (877) 670-1444

Map Datum: NAD 83
Projection: UTM (6 degree)
Topographic Data Source: Land Information Ontario
Mining Land Tenure Source: Provincial Mining Recorders' Office

This map may not show unregistered land tenure and interests in land including certain patents, leases, easements, right of ways, flooding rights, licences, or other forms of disposition of rights and interest from the Crown. Also certain land tenure and land uses that restrict or prohibit free entry to stake mining claims may not be illustrated.

① AND ② = FISH CREEK CLAIMS
③ = BRAZIL LAKE CLAIMS

Date / Time of Issue: Wed Jan 31 16:26:50 EST 2007

TOWNSHIP / AREA
DIEPPE

PLAN
G-4034

ADMINISTRATIVE DISTRICTS / DIVISIONS

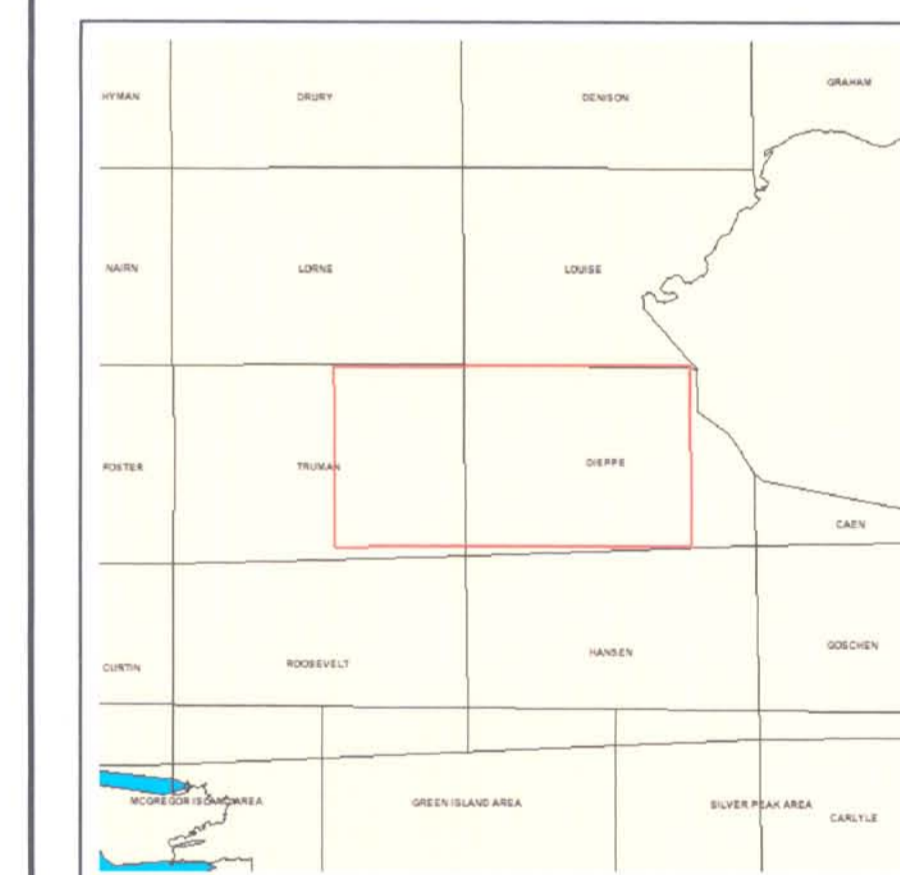
Mining Division Sudbury
Land Titles/Registry Division SUDBURY
Ministry of Natural Resources District SUDBURY

TOPOGRAPHIC

- Administrative Boundaries
- Township
- Concession Lot
- Provincial Park
- Indian Reserve
- Cliff, Pit & Pile
- Contour
- Mine Shafts
- Mine Headframe
- Railway
- Road
- Trail
- Natural Gas Pipeline
- Utilities
- Tower

Land Tenure

- Freehold Patent**
 - Surface And Mining Rights
 - Surface Rights Only
 - Mining Rights Only
- Leasehold Patent**
 - Surface And Mining Rights
 - Surface Rights Only
 - Mining Rights Only
- Licence of Occupation**
 - Uses Not Specified
 - Surface And Mining Rights
 - Surface Rights Only
 - Mining Rights Only
- Land Use Permit**
 - Land Use Permit
- Order in Council (Not open for staking)**
 - Order in Council (Not open for staking)
- Water Power Lease Agreement**
 - Water Power Lease Agreement



LAND TENURE WITHDRAWALS

- 1234567 Mining Claim
- 1234567 Filed Only Mining Claims
- 1234 Areas Withdrawn from Disposition
 - Wsm Mining Acts Withdrawal Types
 - Ws Surface And Mining Rights Withdrawn
 - Wm Surface Rights Only Withdrawn
 - Wm Mining Rights Only Withdrawn
 - W'sm Order in Council Withdrawal Types
 - W's Surface Rights Only Withdrawn
 - W'm Mining Rights Only Withdrawn

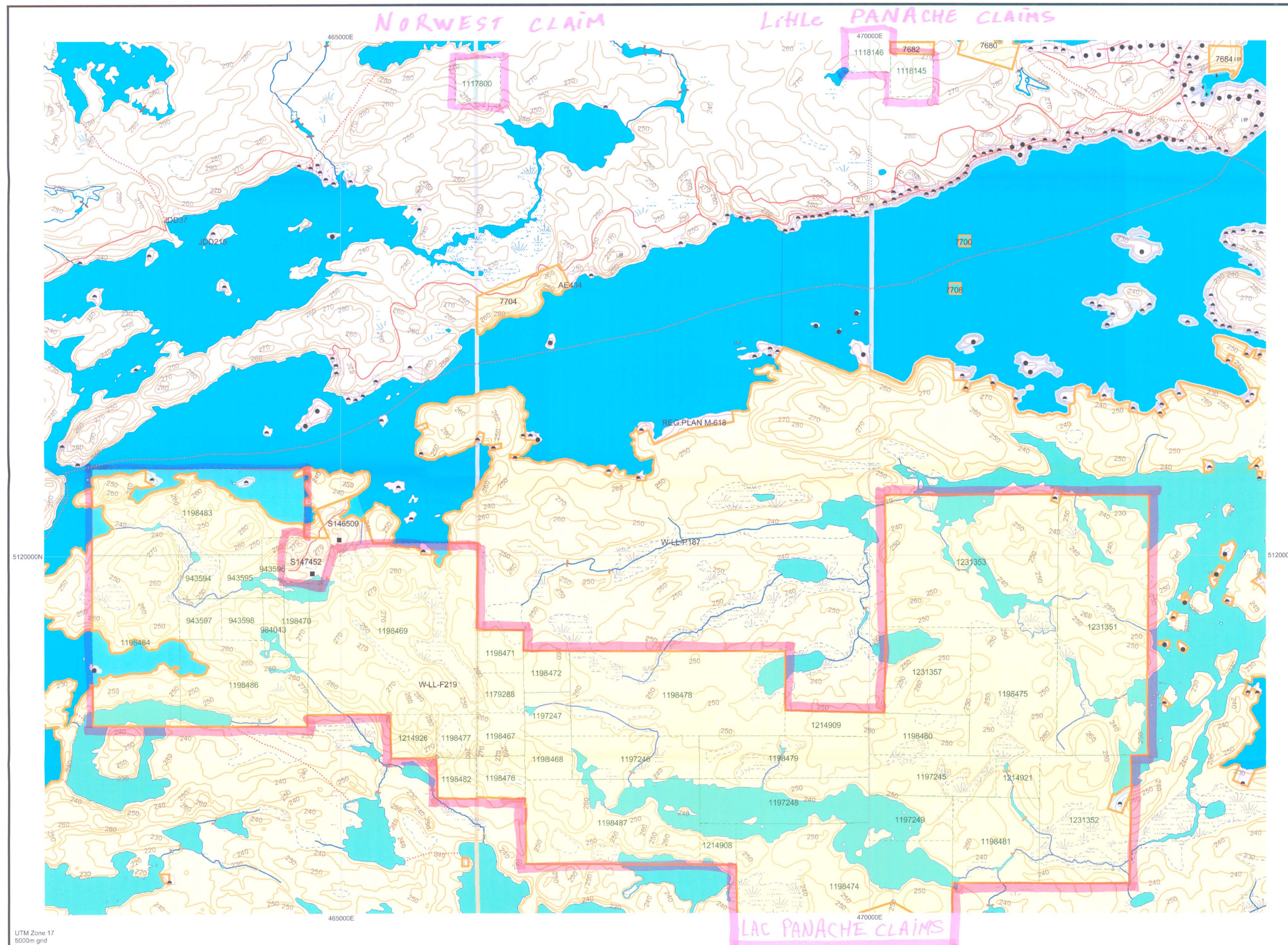
IMPORTANT NOTICES

- Ns IMPORTANT NOTICES



LAND TENURE WITHDRAWAL DESCRIPTIONS

Identifier	Type	Date	Description
7680	Wsm	Jan 1, 2001	RESERVED FOR PUBLIC USE 24 MARCH 1954 S.R.O. 77094 v.6
7682	Wsm	Jan 1, 2001	NOT OPEN GROUND
7684	Wsm	Jan 1, 2001	M.N.R. RESERVE 90123 v.1
7700	Wsm	Jan 1, 2001	ALL ISLANDS IN LAKE PANACHE WITHDRAWN FROM STAKING NOVEMBER 23, 1926
7704	Wsm	Jan 1, 2001	RESERVED FOR PUBLIC USE 24 MARCH 1954 S.R.O. 77094 v.6
7706	Wsm	Jan 1, 2001	FLOODING LAKE PANACHE. RESERVING THE RIGHT TO FLOOD AND OVERFLOW THE SAID LANDS TO ELEVATION 731.1 FT ABOVE MEAN SEA LEVEL. SURVEY PLAN DATED 23 AUGUST 1941, BY J. DOBIE.
W-LL-F219	Wsm	Dec 23, 2005	 W-LL-F219 ONT M&S withdrawal S.35 Mining Act RSO 1999, 23/12/05 Boundary generally depicts area withdrawn Click to view actual area .
W-LL-F331	Wsm	Aug 20, 2005	 W-LL-F331 ONT M&S withdrawal S.35 Mining Act RSO 1999, 20/08/05 Boundary generally depicts area withdrawn Click to view actual area .
W-LL-P187	Wsm	Dec 23, 2005	 W-LL-P187 ONT M&S withdrawal S.35 Mining Act RSO 1999, 23/12/05 Boundary generally depicts area withdrawn Click to view actual area .
W-LL-P331	Wsm	Aug 20, 2005	 W-LL-P331 ONT M&S withdrawal S.35 Mining Act RSO 1999, 20/08/05 Boundary generally depicts area withdrawn Click to view actual area .



Those wishing to stake mining claims should consult with the Provincial Mining Recorders' Office of the Ministry of Northern Development and Mines for additional information on the status of the lands shown hereon. This map is not intended for navigational, survey, or land title determination purposes as the information shown on this map is compiled from various sources. Completeness and accuracy are not guaranteed. Additional information may also be obtained through the local Land Titles or Registry Office, or the Ministry of Natural Resources.

The information shown is derived from digital data available in the Provincial Mining Recorders' Office at the time of downloading from the Ministry of Northern Development and Mines web site.

General Information and Limitations
 Contact Information:
 Provincial Mining Recorders' Office
 Willet Green Miller Centre 933 Ramsey Lake Road
 Sudbury ON P3E 6B5
 Home Page: www.mndm.gov.on.ca/MNDM/MINES/LANDS/mlsmnpge.htm

Toll Free
 Tel: 1 (888) 415-9845 ext 5777
 Fax: 1 (877) 670-1444

Map Datum: NAD 83
 Projection: UTM (6 degree)
 Topographic Data Source: Land Information Ontario
 Mining Land Tenure Source: Provincial Mining Recorders' Office

This map may not show unregistered land tenure and interests in land including certain patents, leases, easements, right of ways, flooding rights, licences, or other forms of disposition of rights and interest from the Crown. Also certain land tenure and land uses that restrict or prohibit free entry to stake mining claims may not be illustrated.