

Date / Time of Issue: Mon Sep 24 14:25:50 EDT 2007 **2.35962**

TOWNSHIP / AREA HARVEY

PLAN G-1293

ADMINISTRATIVE DISTRICTS / DIVISIONS

Mining Division
Land Titles/Registry Division
Ministry of Natural Resources District

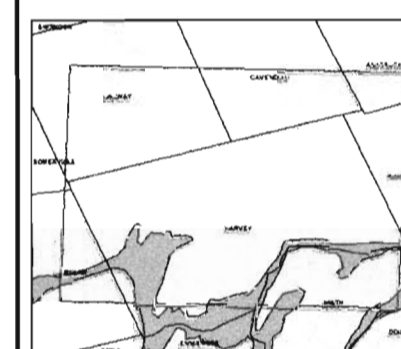
Southern Ontario
PETERBOROUGH
BANCROFT

TOPOGRAPHIC

- Aqueduct Boundaries
- Topography
- Concessions List
- Provincial Park
- Indian Reserve
- Oil Pits & Pits
- Contour
- Mine Shaft
- Mine Structure
- Railway
- Road
- Pipeline
- Utility Line
- Stream

Land Tenure

- Surface And Mining Rights
- Surface Rights Only
- Mining Rights Only
- Surface And Mining Rights
- Surface Rights Only
- Mining Rights Only
- Surface And Mining Rights
- Surface Rights Only
- Mining Rights Only
- Water Rights Agreement
- Mining Claim
- Field Only Mining Claim



LAND TENURE WITHDRAWALS

- Area Withdrawn from Disposition
- Mining Application Type
- Land Rights Only Withdrawal
- Surface Rights Only Withdrawal
- Mining Rights Only Withdrawal
- Surface Rights Only Withdrawal
- Mining Rights Only Withdrawal
- Surface Rights Only Withdrawal
- Mining Rights Only Withdrawal

IMPORTANT NOTICES

LAND TENURE WITHDRAWAL DESCRIPTIONS

Identifier	Type	Date	Description
8727	Wm	Jan 1, 2001	LAND ACQUISITION
8728	Wm	Jan 1, 2001	LAND ACQUISITION
8745	Wm	Jan 1, 2001	400 FT SURFACE RIGHTS RESERVATION ALONG THE SHORES OF ALL LAKES & RIVERS
8751	Wm	Jan 1, 2001	Planning Application under the Public Lands Act July 27, 2000
8758	Wm	Jan 1, 2001	PUBLIC RESERVE
8760	Wm	Jan 1, 2001	400 FT SURFACE RIGHTS RESERVATION AROUND ALL LAKES & RIVERS
8773	Wm	Jan 1, 2001	W 377 3421 31177 p. R. & M.R.
8782	Wm	Jan 1, 2001	A.P. 1102
8801	Wm	Jan 1, 2001	4313 VOL. I
8802	Wm	Jan 1, 2001	4313 VOL. I
8828	Wm	Jan 1, 2001	NOTICE GREEN SANCTUARY RESERVE FILE 1306
8830	Wm	Jan 1, 2001	400 FT SURFACE RIGHTS RESERVATION ALONG THE SHORES OF ALL LAKES & RIVERS
8882	Wm	Dec 13, 1982	WASTE DISPOSAL SITE DEC. 13, 1982 18825
9265	Wm	Jan 1, 2001	PERMIT ISSUED - AGGREGATE RESOURCES ACT - JAN 11, 2000 (DIMENSIONAL STONE) A.S.G. PERMIT 82227
A.P.	App	perm/ing 12, 2006	Asphaltic Pavement
WLL-P-2699	Wm	May 17, 1997	Ont. M&S withdrawal S. 20 Mining Act RSO 1990, 1978-04 Boundary generally respects area withdrawn C/O to view actual ASG 78-2
W-SO-14-04	Wm	Feb 17, 2004	SEC. 35 WLL-P-2699 ONT MAY 17, 2004
W-SO-35-05	Wm	May 17, 2004	SEC. 35 WLL-P-2699 ONT MAY 17, 2004
W-1183	Wm	Sep 20, 1987	W 1183 73118 21250 S.R. & M.R.
W-3177	Wm	Jan 1, 2001	W 3177 3421 31177 S.R. & M.R.
W-5093	Wm	Aug 29, 1983	SEC. 35 W-SO-35-05 150708 BED OF LAKES & RIVERS WITHIN PARK LIMITS
W-5093	Wm	Aug 29, 1983	W 5093 150708 25 183 S.R. & M.R. BEDS OF LAKES AND RIVERS WITHIN PARK LIMIT
W-6774	Wm	Dec 18, 2001	W 6774 7398 V.4 191274 S.R. & M.R.
W-L-P-29	Wm	Aug 7, 2004	SEC. 35 WLL-P-2699 ONT MAY 17, 2004
W-L-P-2699	Wm	May 17, 1997	SEC. 35 WLL-P-2699 ONT MAY 17, 2004

IMPORTANT NOTICES

Area under which application, withdrawal or conditions exist that affect normal prospecting, mining and mineral development activities.

Type: Dr. (drillium)

No: FOR LAND STATUS WITHIN THIS TOWNSHIP, PLEASE CONTACT THE APPROPRIATE LAND REGISTRY OFFICE



General Information and Limitations:

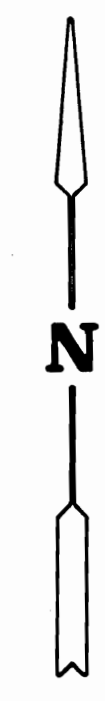
This map is not intended for navigational, survey, or land title determination purposes, as the information shown on this map is compiled from various sources. Completeness and accuracy are not guaranteed. A detailed information may also be obtained through the local Land Titles or Registry Office, or the Ministry of Natural Resources.

The information shown is derived from digital data available to the Provincial Mining Recorder's Office at the time of downloading from the Ministry of Northern Development and Mines website.

Contact Information: Provincial Mining Recorder's Office, 100 Queen Street East, Toronto, Ontario M5C 1S6. Tel: 416-325-9645 ext. 5742. Fax: 416-325-1444. Home Page: www.mdm.gov.on.ca/MNDM/MINE/LANDS/infomgmt.htm

Map Datum: NAD 83. Topographic Data Source: Land Information Ontario Mining Land Tenure Service. Provincial Mining Recorder's Office.


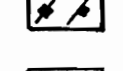


This map may not show unregistered boundaries and interests in land including certain patents, leases, easements, right of ways, flooding rights, mortgages, or other forms of disposition of rights and interest from the Crown. Also, other persons may have acquired interests in land which are not shown on this map. Mining claims may not be delineated.



1237380

AREA 2

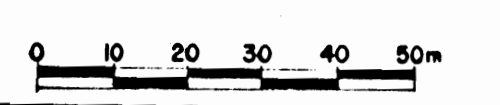
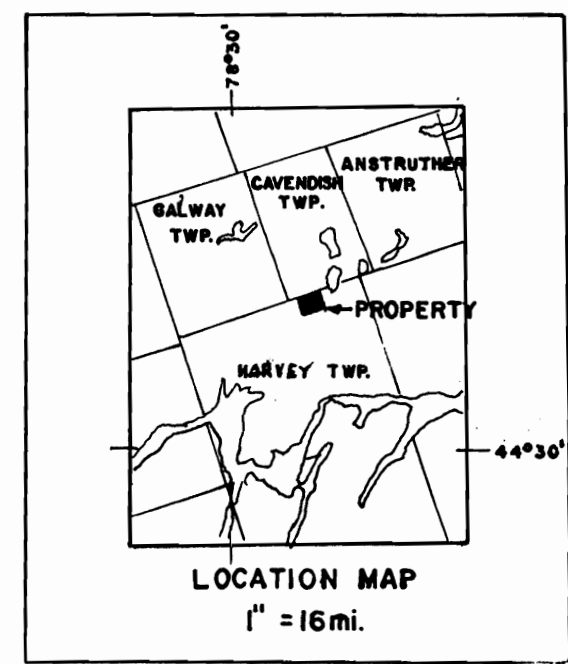
AREA 1

- LEGEND**
- 2 GRANITE
 - 1 BIOTITE GNEISS
 -  OUTCROP
 -  JOINTS-vertical dipping
 -  SWAMP, WET AREA
 -  CREEK-flow direction

RECEIVED
 SEP 24 2007
 GEOSCIENCE ASSESSMENT
 OFFICE

2. 35962

FLOYD PRESTON LIMITED
GEOLGY & STRIPPING
HARVEY EAST TWP., ONT.



Scale: 1:1000
 Date: Nov. 2006
 Drawn By: R.L.L. Lehaux Ltd.

