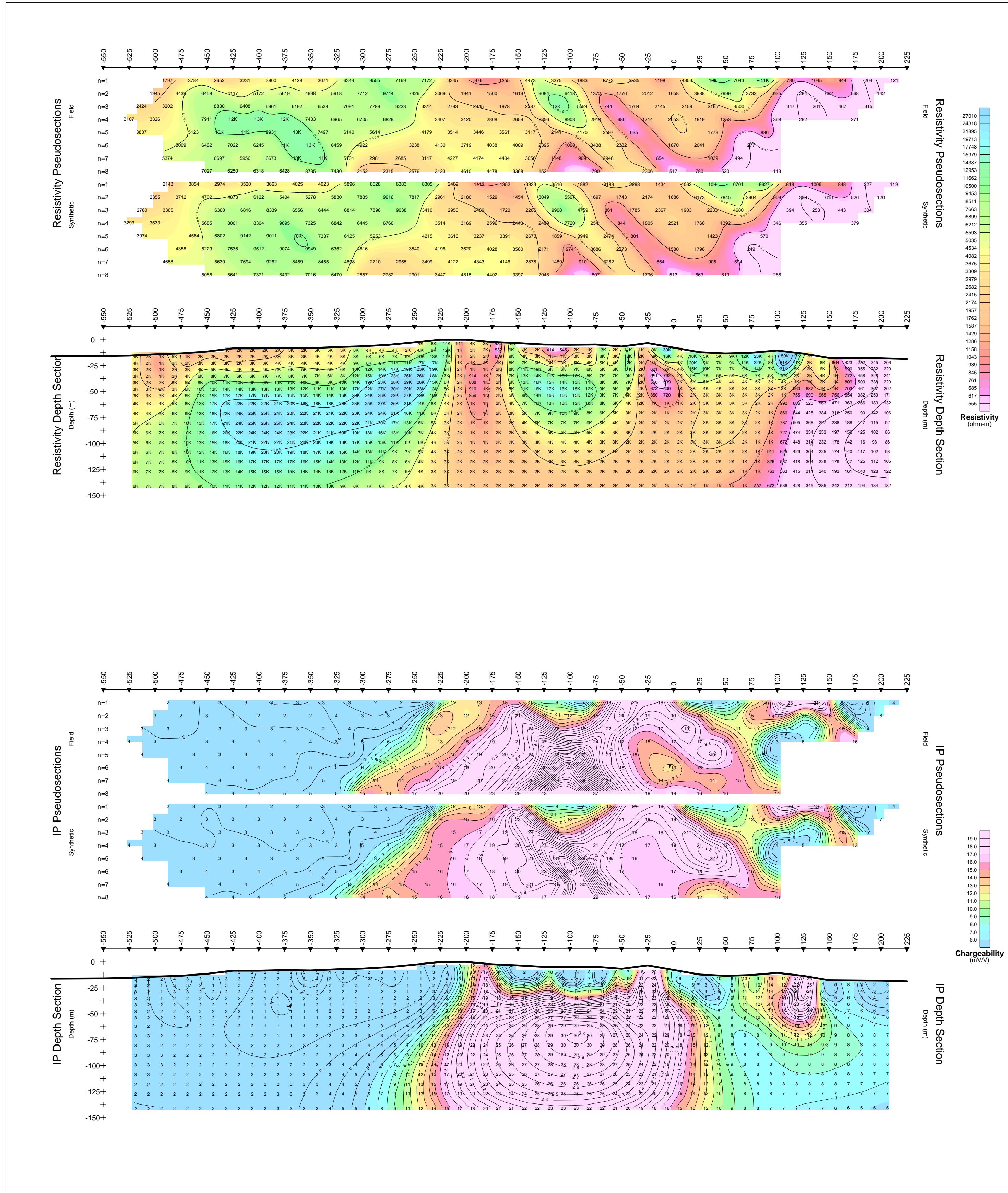
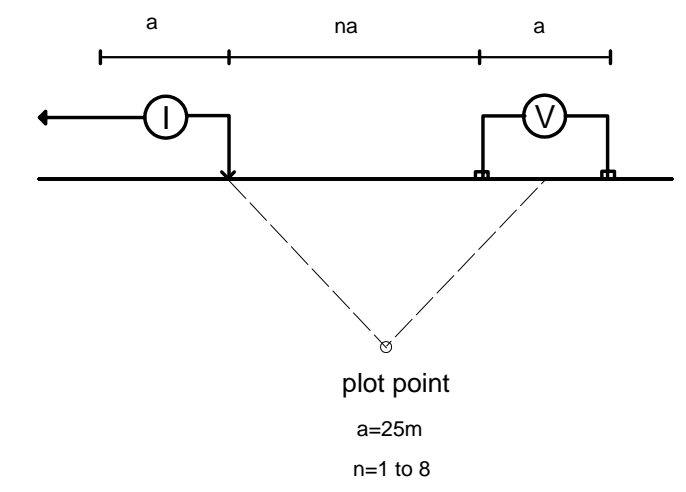
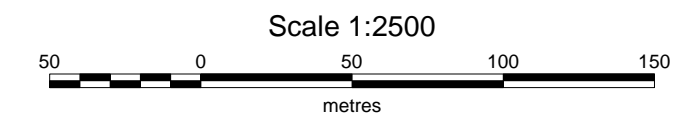


Pole-Dipole Array



Survey Notes:
 Tx: GDD 3600kW
 Rx: Elicor Pro
 array: pole-dipole, a = 25m, n= 1 to 8
 waveform: 0.125 Hz square wave at 50% duty cycle
 Mx time interval: 240 to 1840ms



VenCan Gold CORPORATION

**CAYENNE-CHILI PROPERTY
 Genoa Grid**

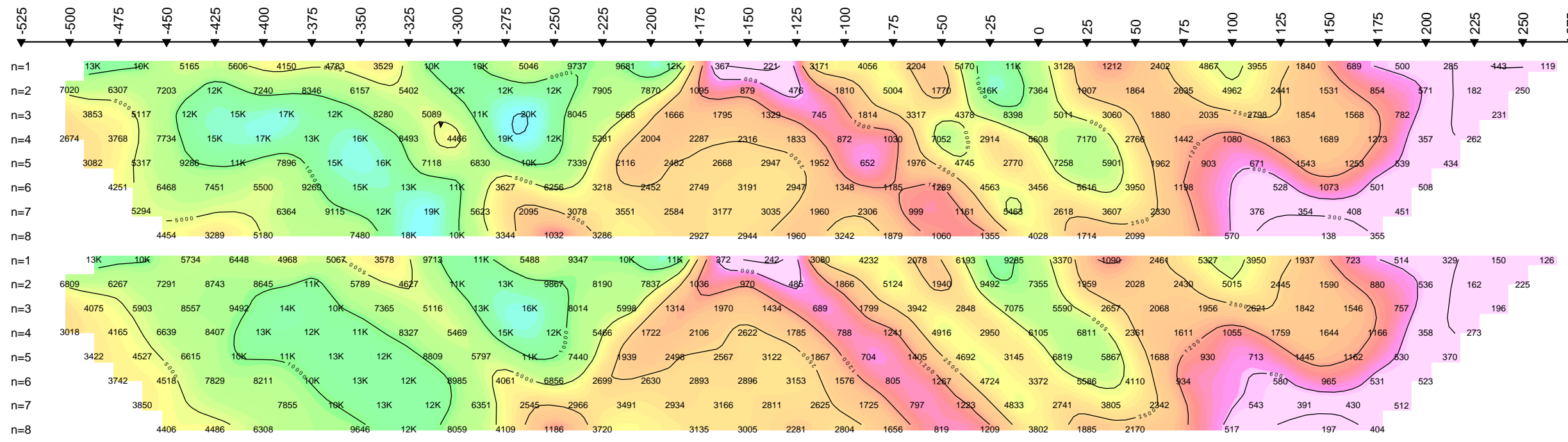
Swayze Area
 Porcupine Mining Division
 Ontario

LINE 53+00E
 Resistivity/IP Pseudosections
 and
 Inversion Depth Sections
 (UBC-GIF DCIP2D Inversion)

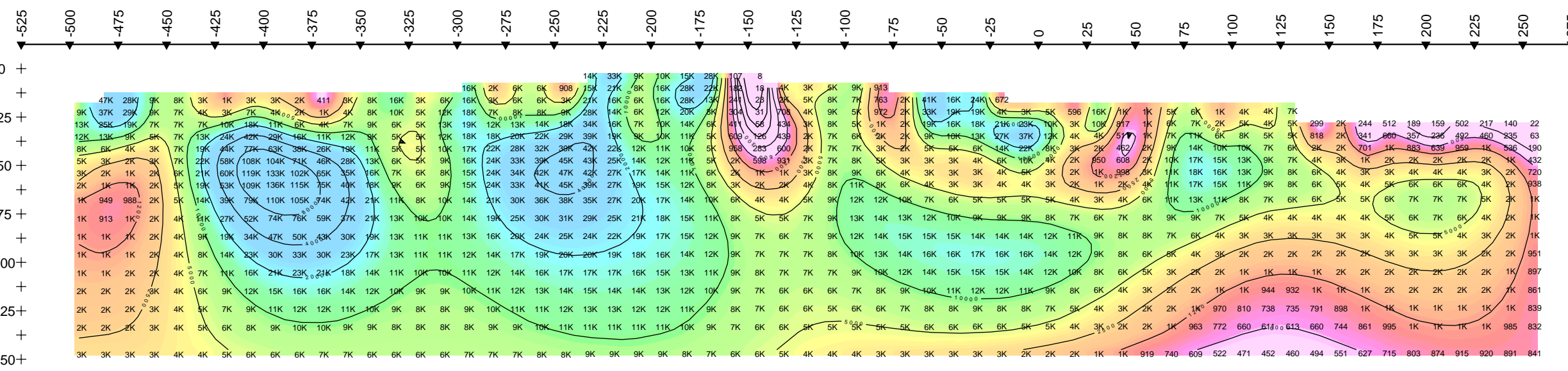
surveyed 2006 by Exsics Geophysics Inc.
 for VenCan Gold Corporation.
 processed September 2006 by GeoVector Management Inc.



Resistivity Pseudosections
Field
Synthetic




Resistivity Depth Section
Depth (m)

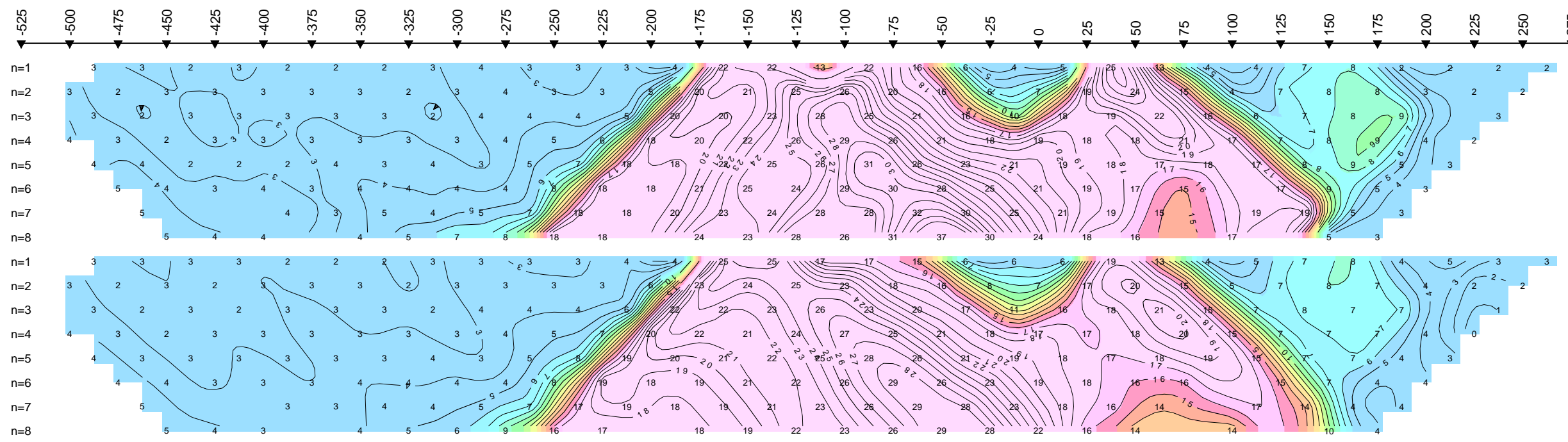


Resistivity Pseudosections
Field
Synthetic

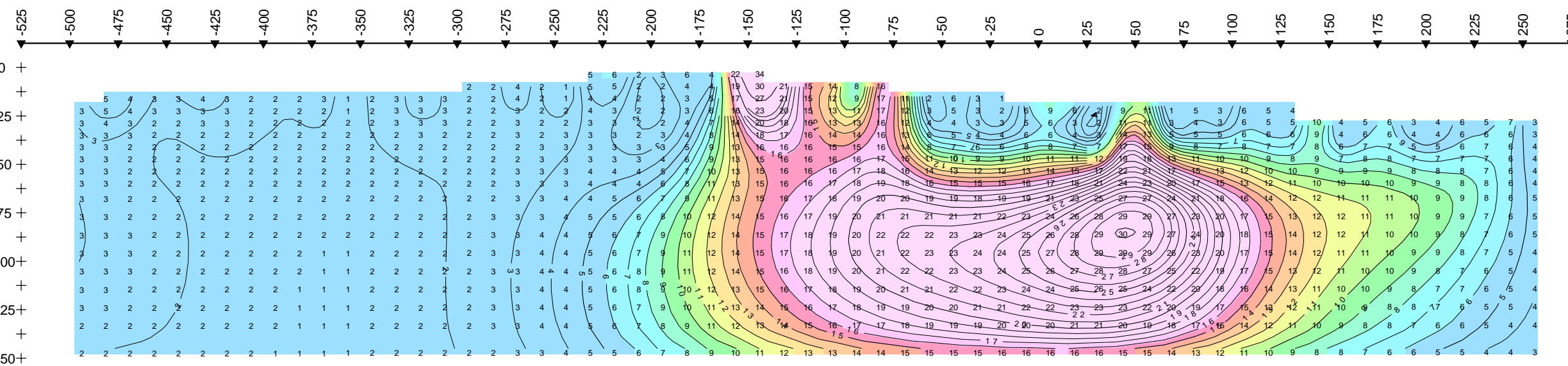
Resistivity Depth Section
Depth (m)



IP Pseudosections
Field
Synthetic

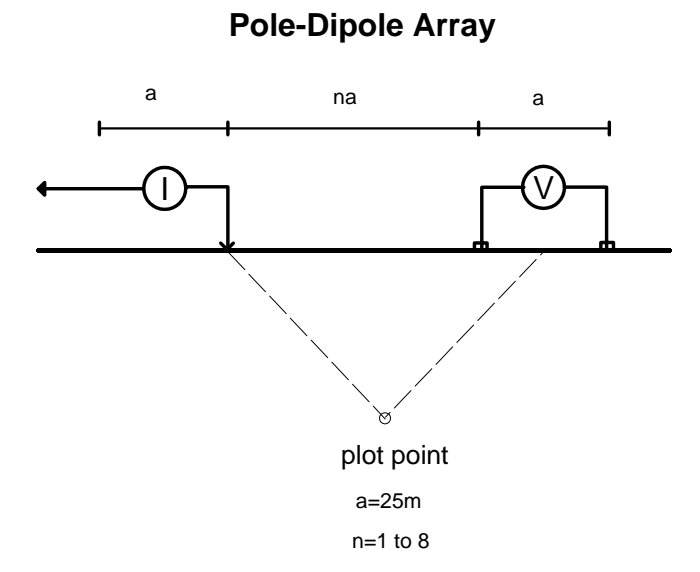
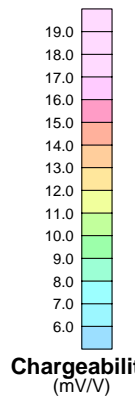


IP Depth Section
Depth (m)

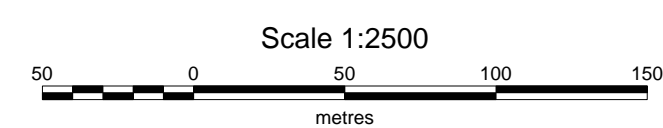


IP Pseudosections
Field
Synthetic

IP Depth Section
Depth (m)



Survey Notes:
Tx: GDD 3600kW
Rx: Eirec Pro
array: pole-dipole, a = 25m, n = 1 to 8
waveform: 0.125 Hz square wave at 50% duty cycle
Mx time interval: 240 to 1840ms



VenCan Gold
CORPORATION

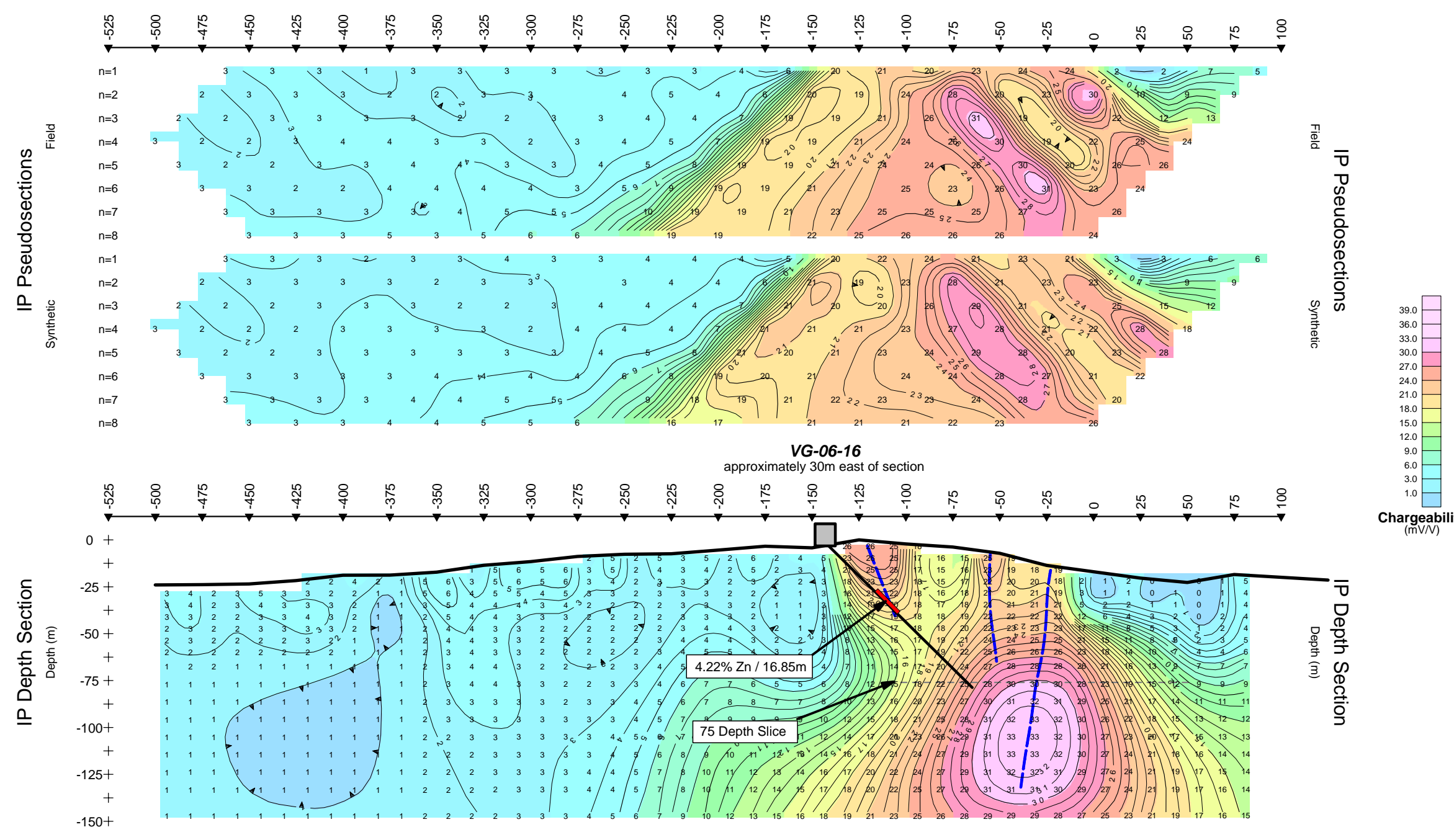
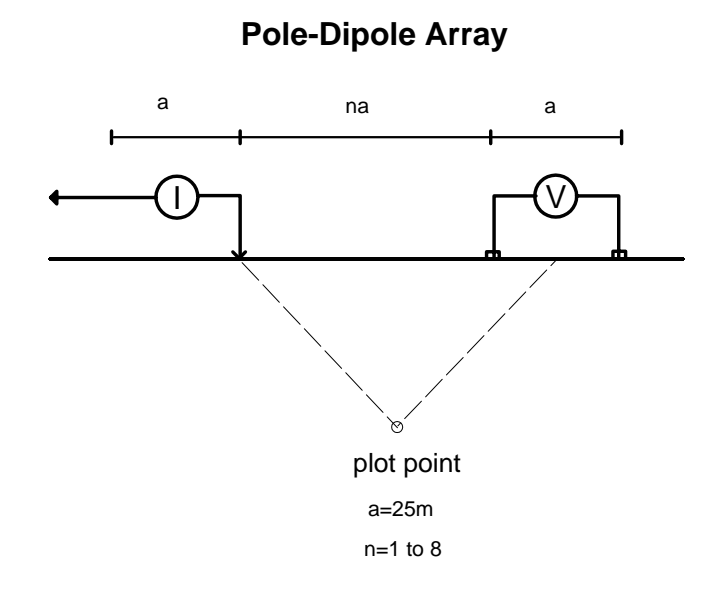
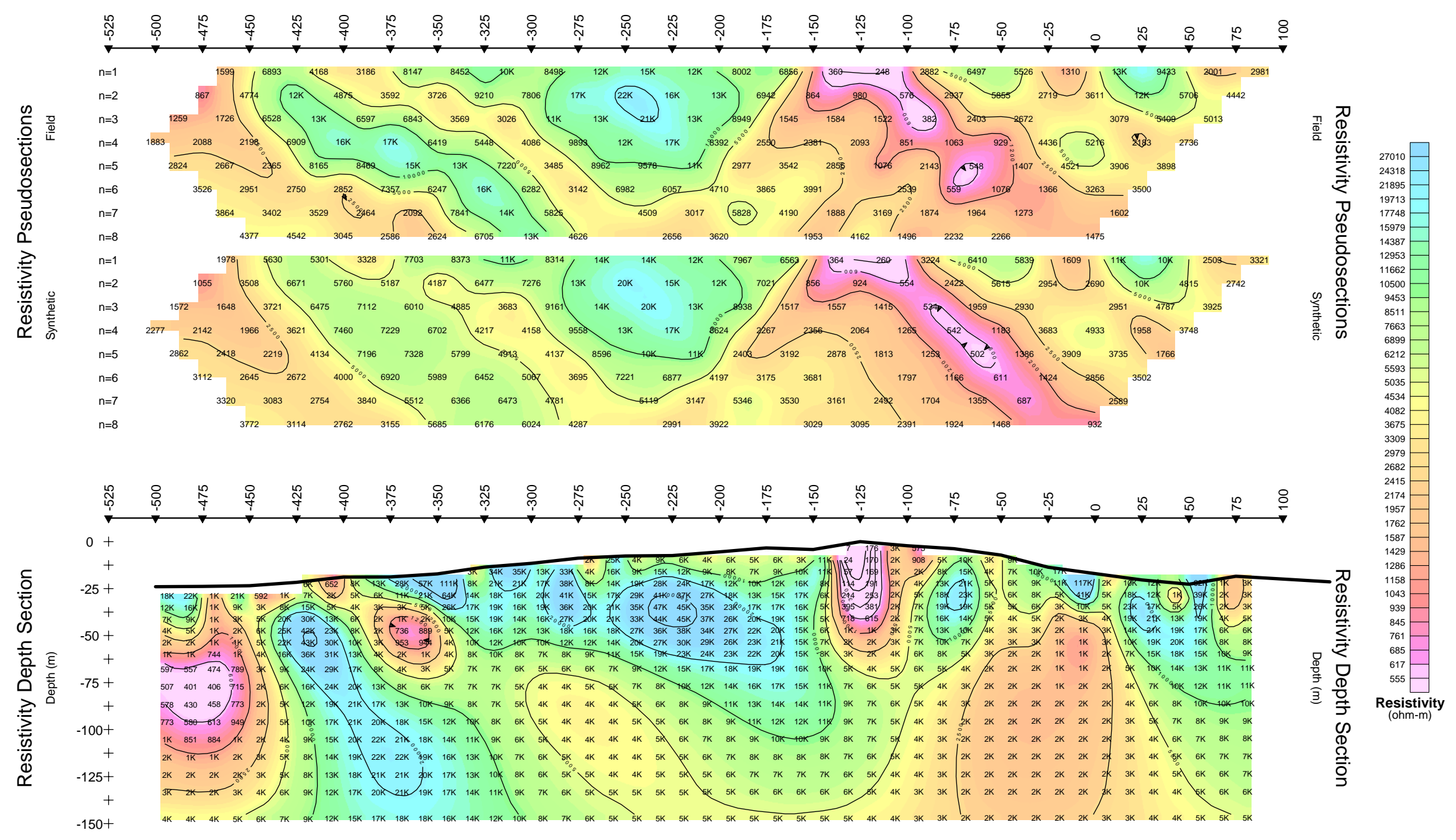
CAYENNE-CHILI PROPERTY
Genoa Grid

Swayze Area
Porcupine Mining Division
Ontario

LINE 54+00E
Resistivity/IP Pseudosections
and
Inversion Depth Sections
(UBC-GIF DCIP2D Inversion)

surveyed 2006 by Exsics Geophysics Inc.
for VenCan Gold Corporation.
processed September 2006 by GeoVector Management Inc.





Survey Notes:
Tx: GDD 3600KW
Rx: Eirec Pro
array: pole-dipole, a = 25m, n= 1 to 8
waveform: 0.125 Hz square wave at 50% duty cycle
Mx time interval: 240 to 1840ms

Scale 1:2500

50 0 50 100 150
metres

VenCan Gold CORPORATION

**CAYENNE-CHILI PROPERTY
Genoa Grid**

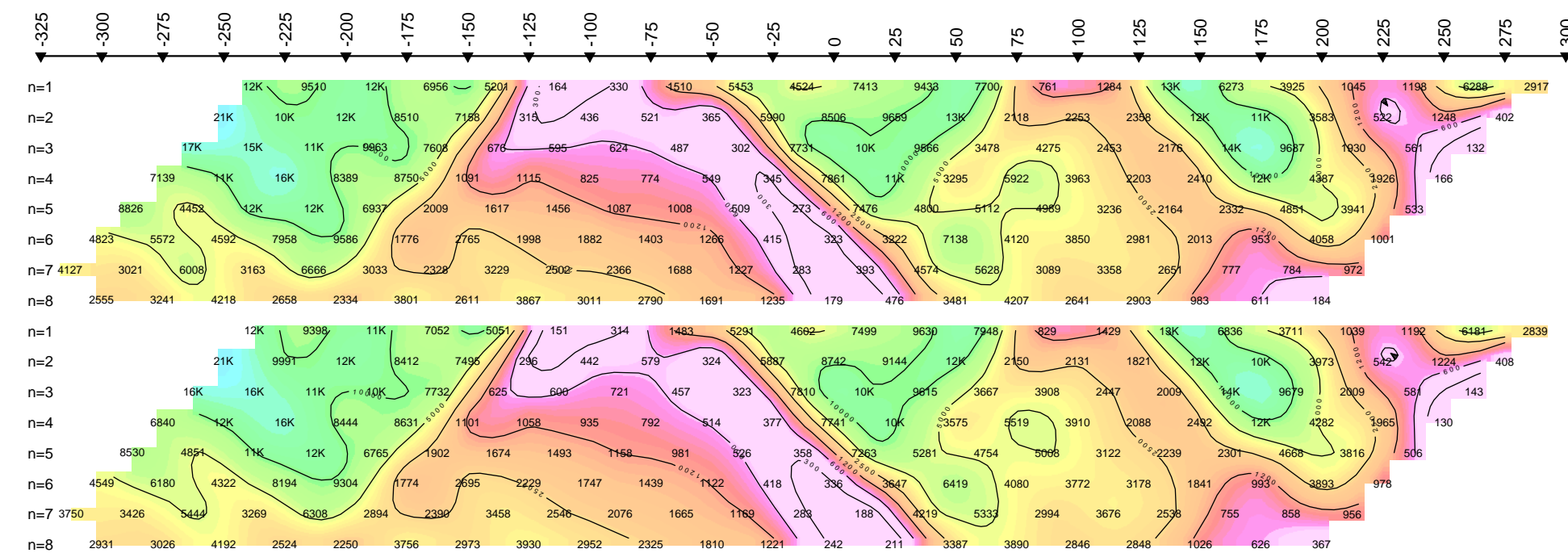
Swayze Area
Porcupine Mining Division
Ontario

LINE 55+00E
Resistivity/IP Pseudosections
and
Inversion Depth Sections
(UBC-GIF DCIP2D Inversion)

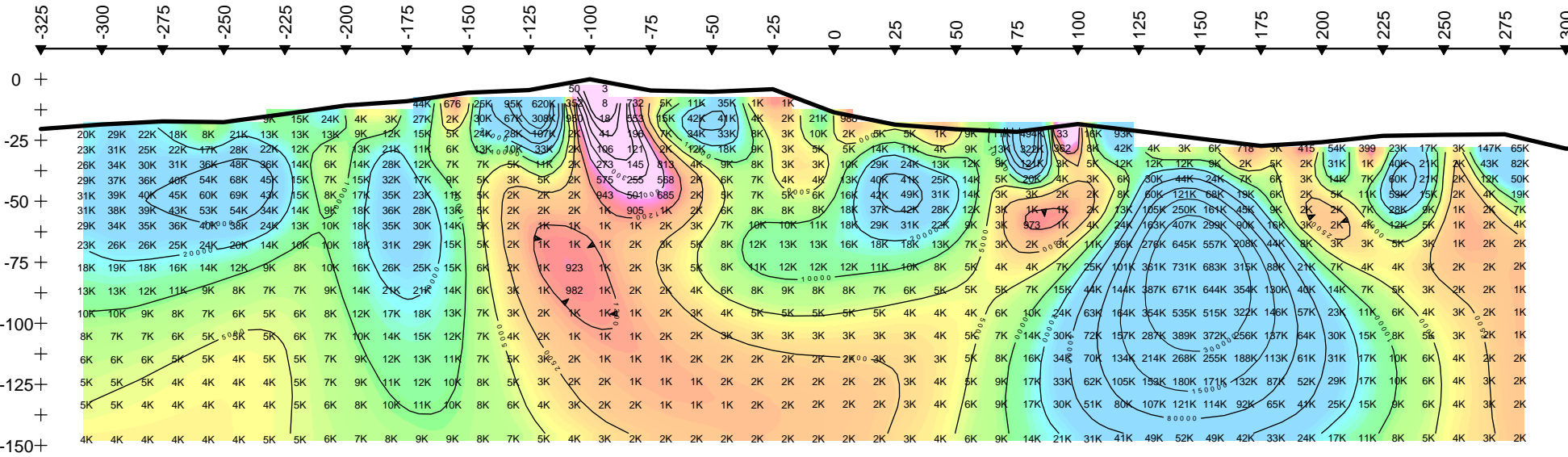
surveyed 2006 by Exsics Geophysics Inc.
for VenCan Gold Corporation.

processed September 2006 by GeoVector Management Inc.

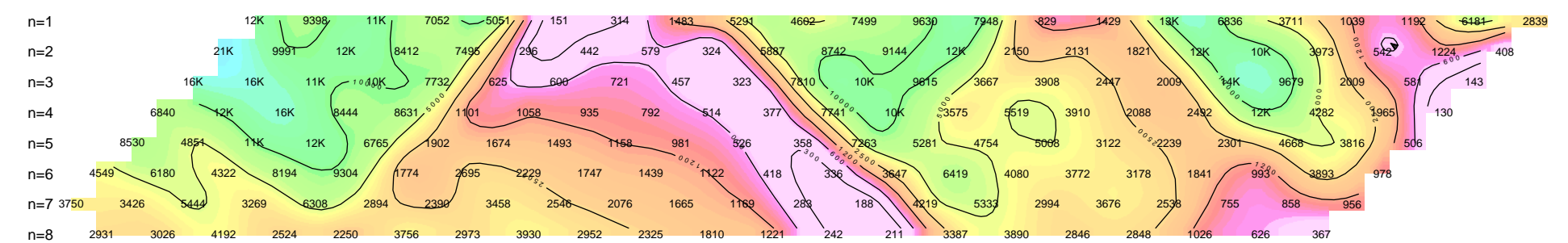
Resistivity Pseudosections
Field




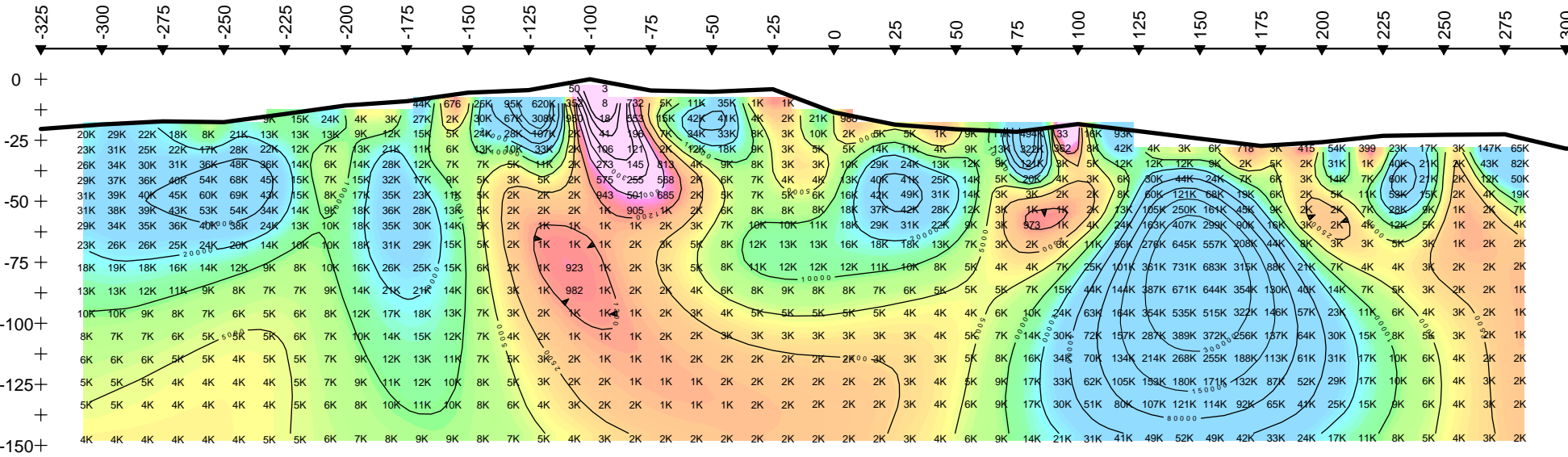
Resistivity Depth Section
Depth (m)



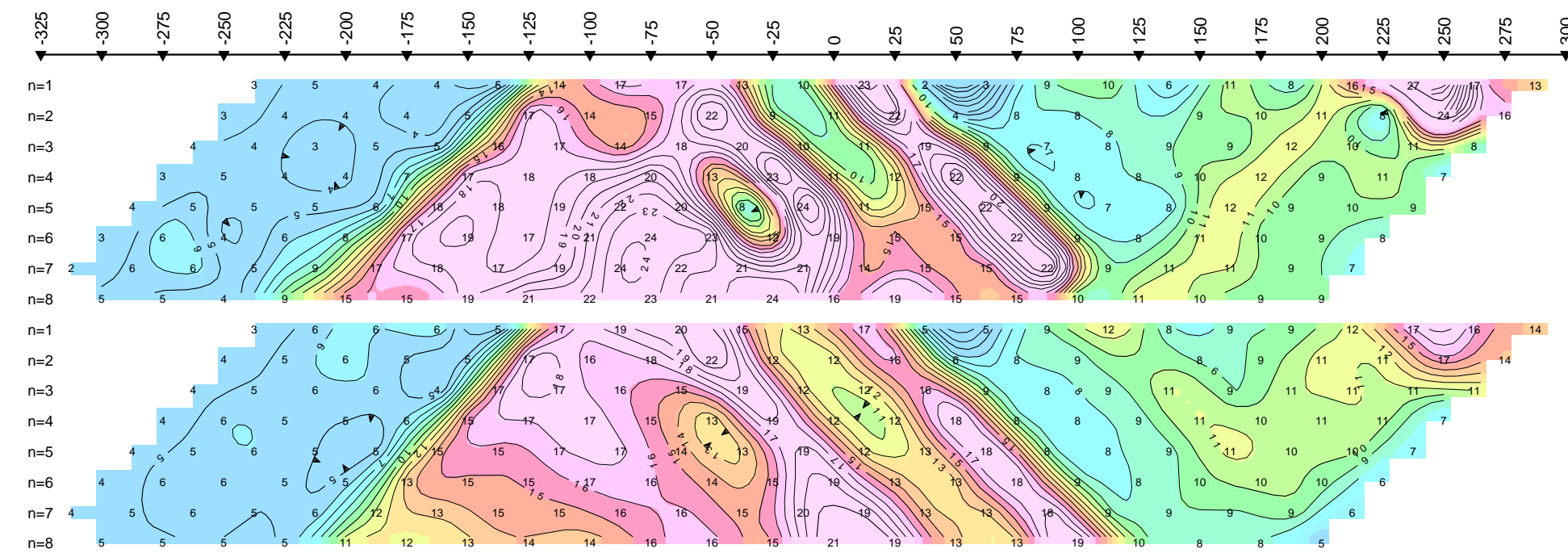
Resistivity Pseudosections
Synthetic



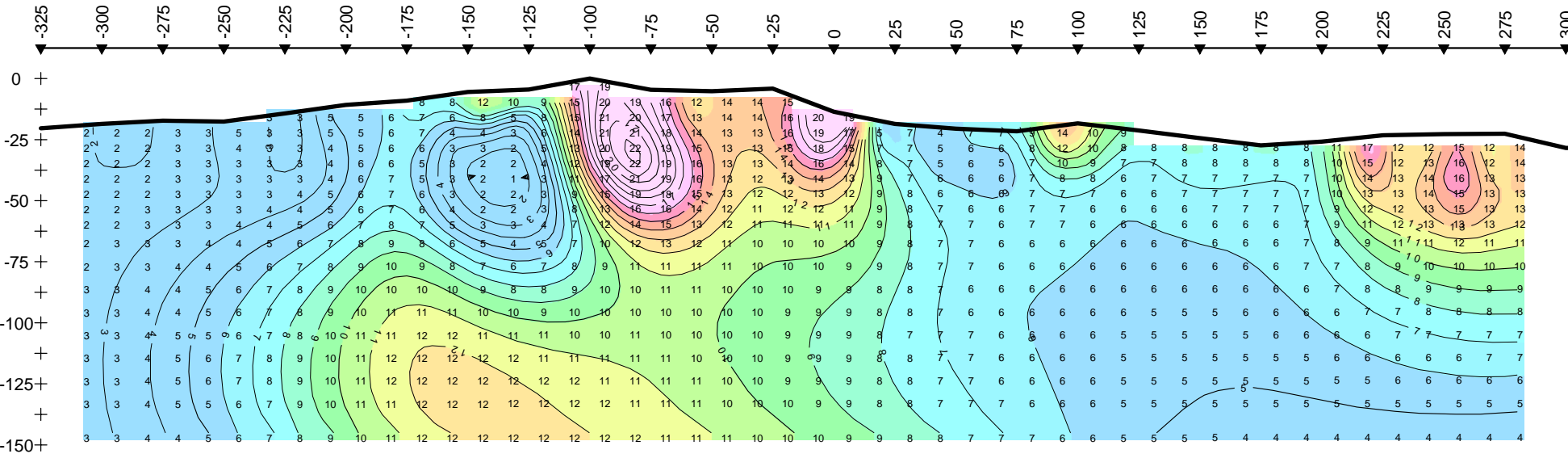
Resistivity Depth Section
Depth (m)



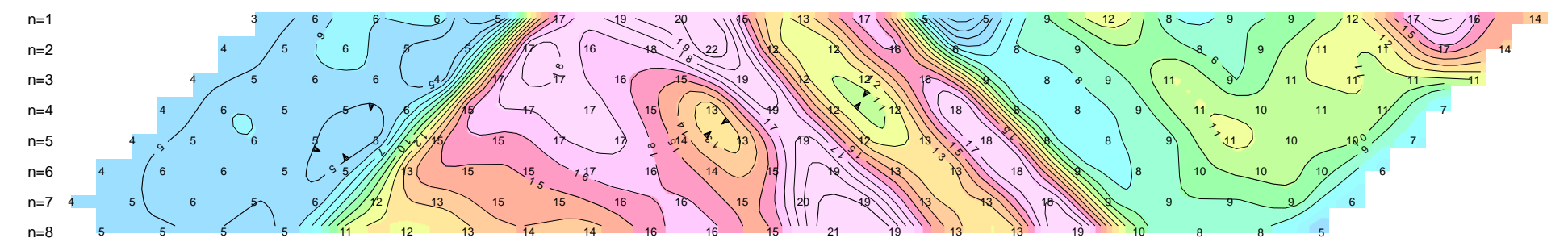
IP Pseudosections
Field



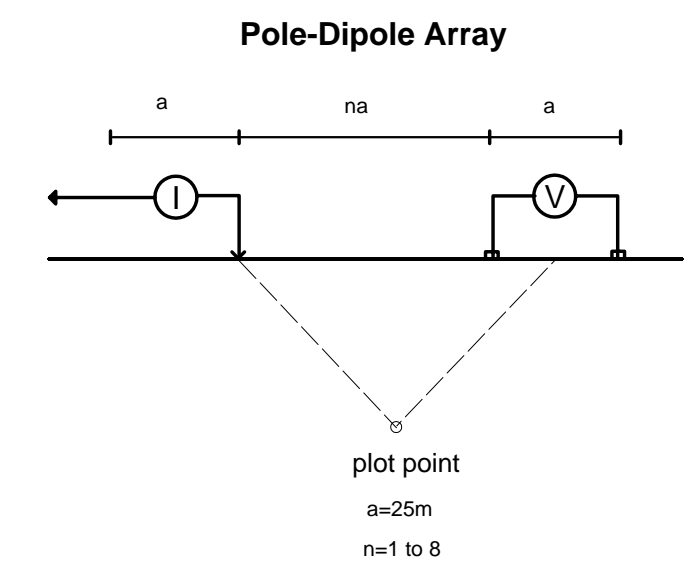
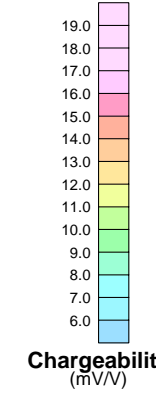
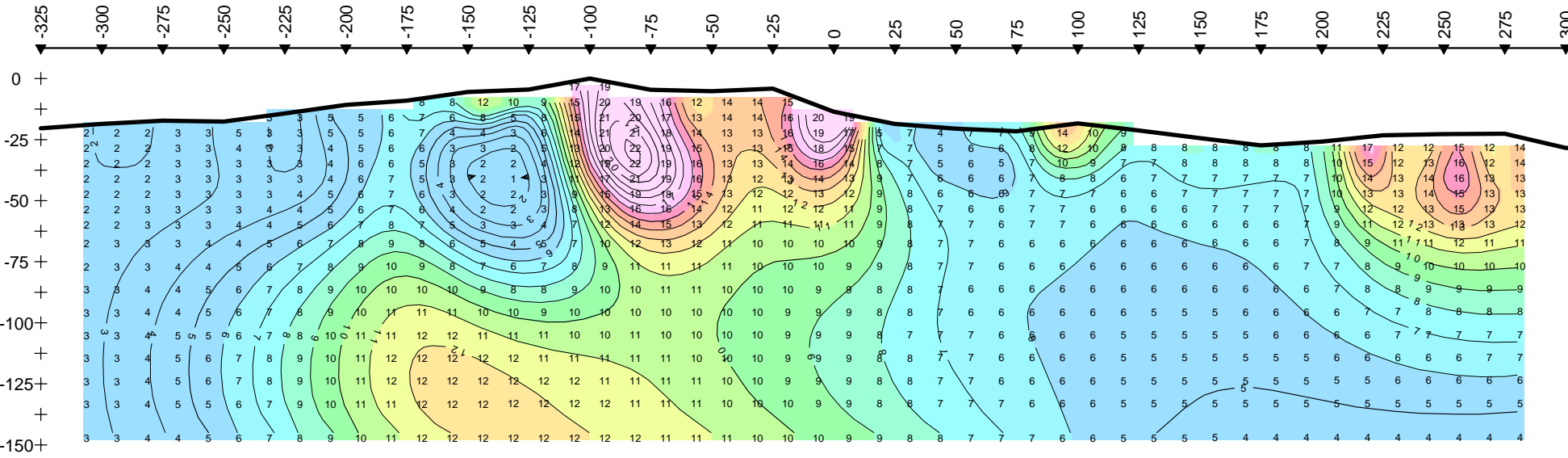
IP Depth Section
Depth (m)



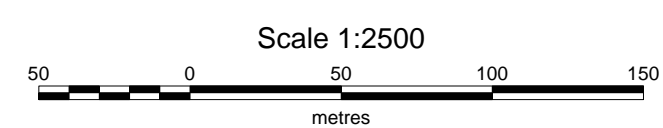
IP Pseudosections
Synthetic



IP Depth Section
Depth (m)



Survey Notes:
Tx: GDD 3600kW
Rx: Eirec Pro
array: pole-dipole, a = 25m, n= 1 to 8
waveform: 0.125 Hz square wave at 50% duty cycle
Mx time interval: 240 to 1840ms



VenCan Gold
CORPORATION

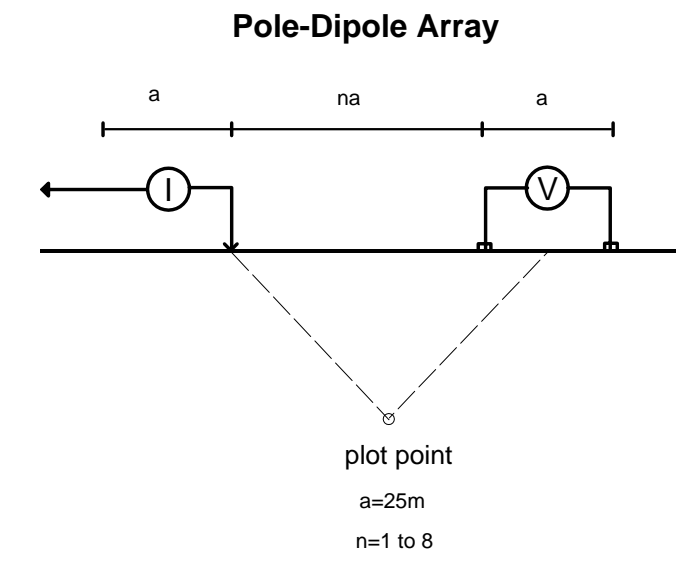
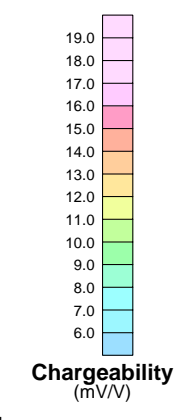
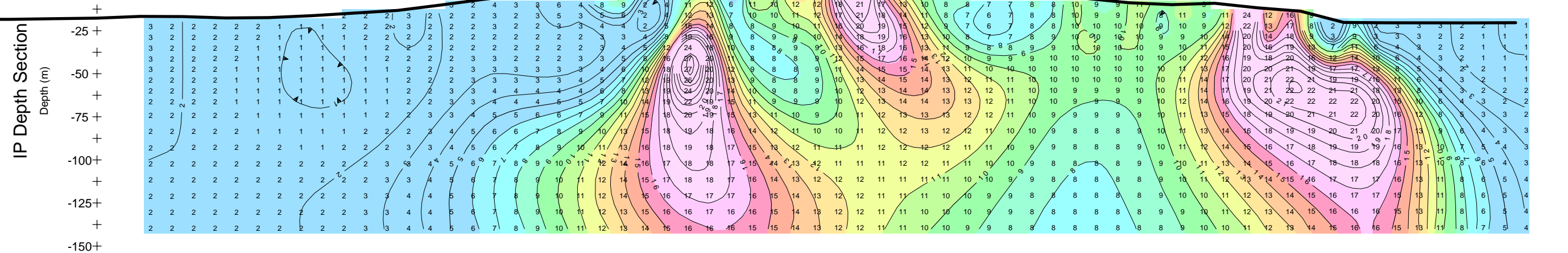
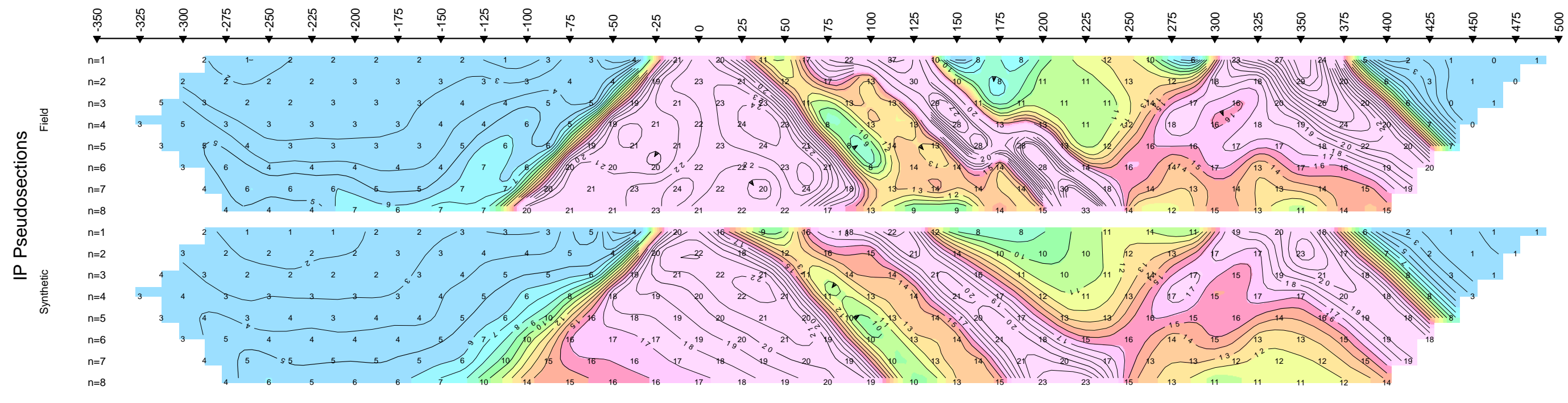
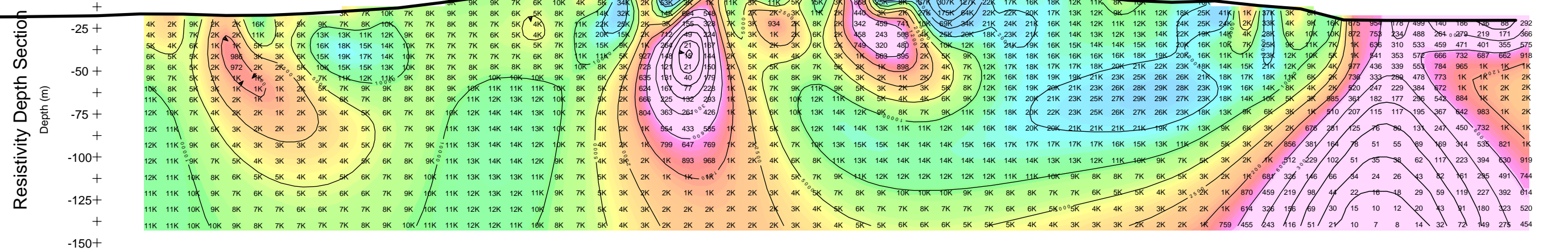
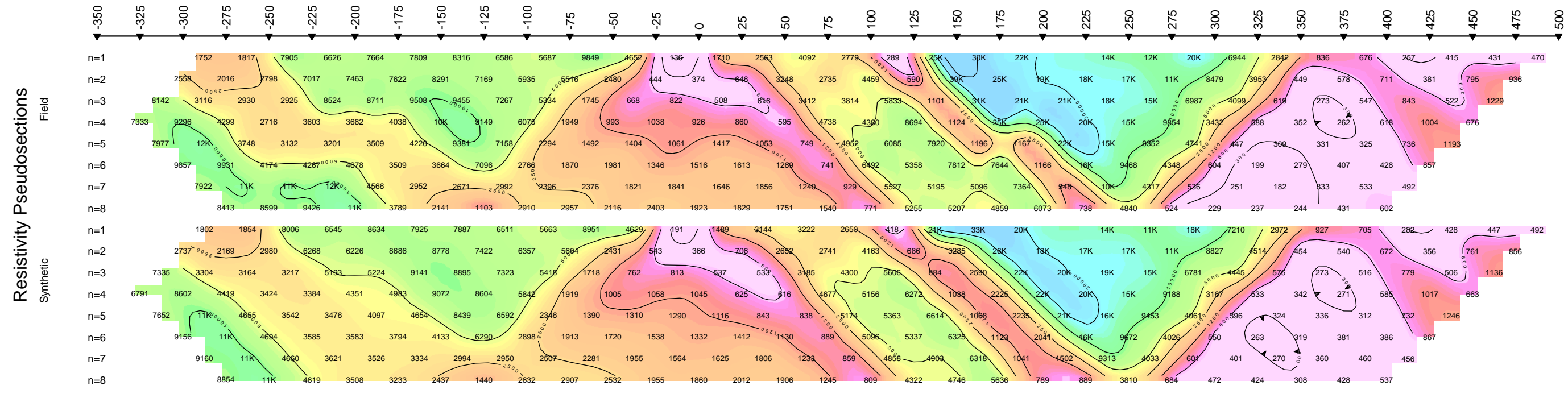
CAYENNE-CHILI PROPERTY
Genoa Grid

Swayze Area
Porcupine Mining Division
Ontario

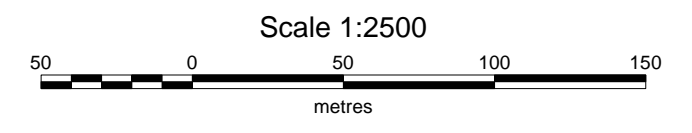
LINE 56+00E
Resistivity/IP Pseudosections
and
Inversion Depth Sections
(UBC-GIF DCIP2D Inversion)

surveyed 2006 by Exsics Geophysics Inc.
for VenCan Gold Corporation.
processed September 2006 by GeoVector Management Inc.





Survey Notes:
 Tx: GDD 3600kW
 Rx: Elrec Pro
 array: pole-dipole, a = 25m, n= 1 to 8
 waveform: 0.125 Hz square wave at 50% duty cycle
 Mx time interval: 240 to 1840ms



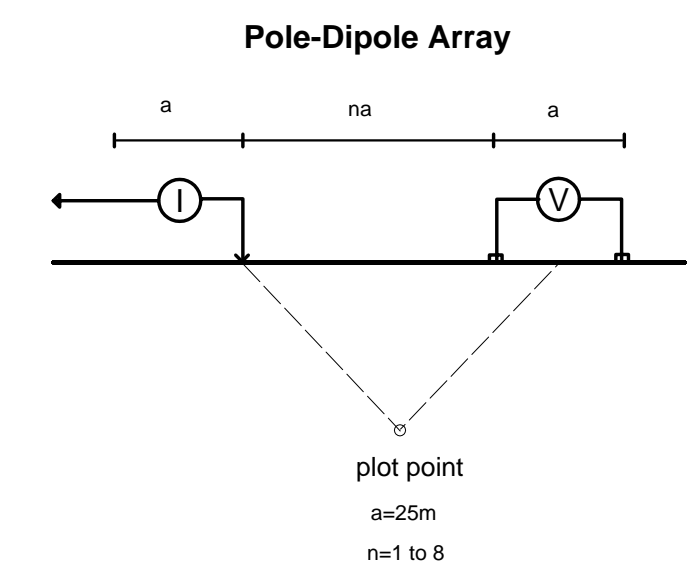
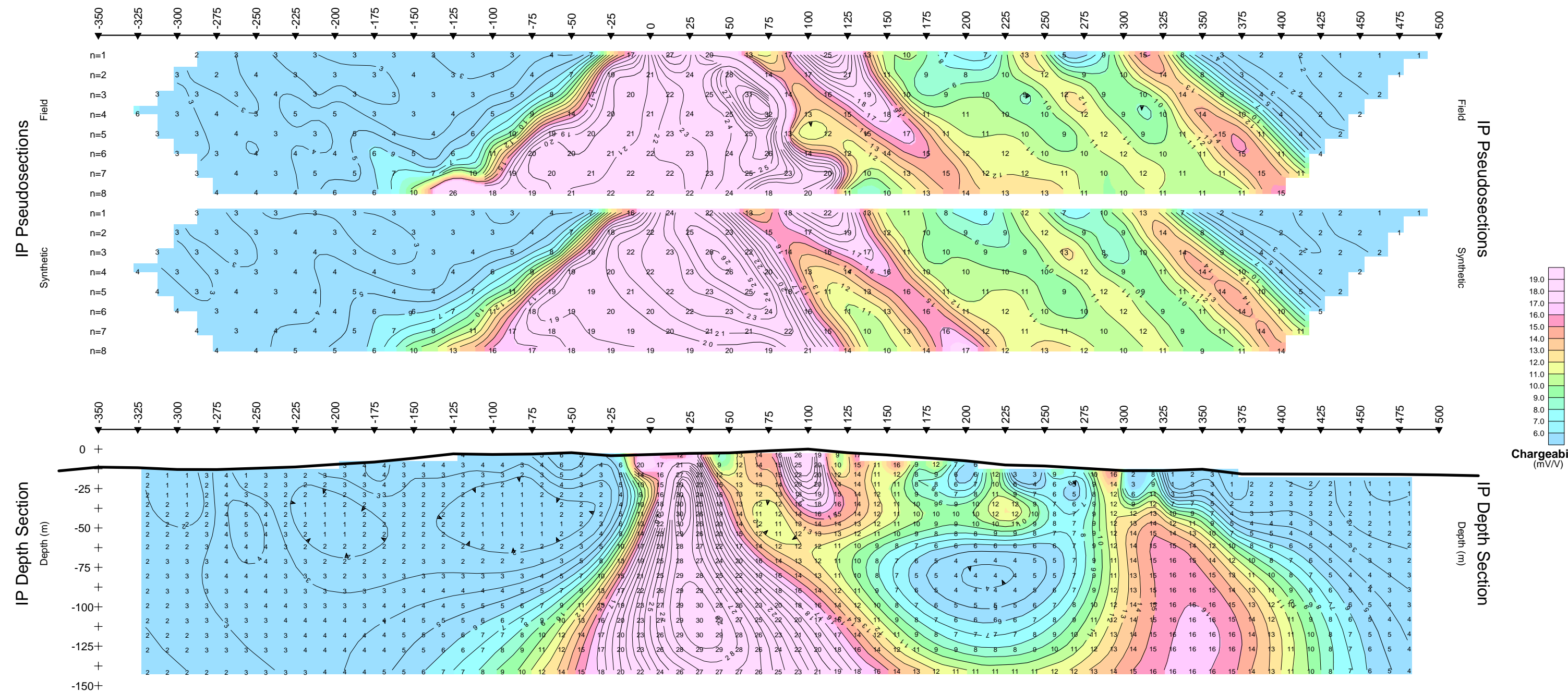
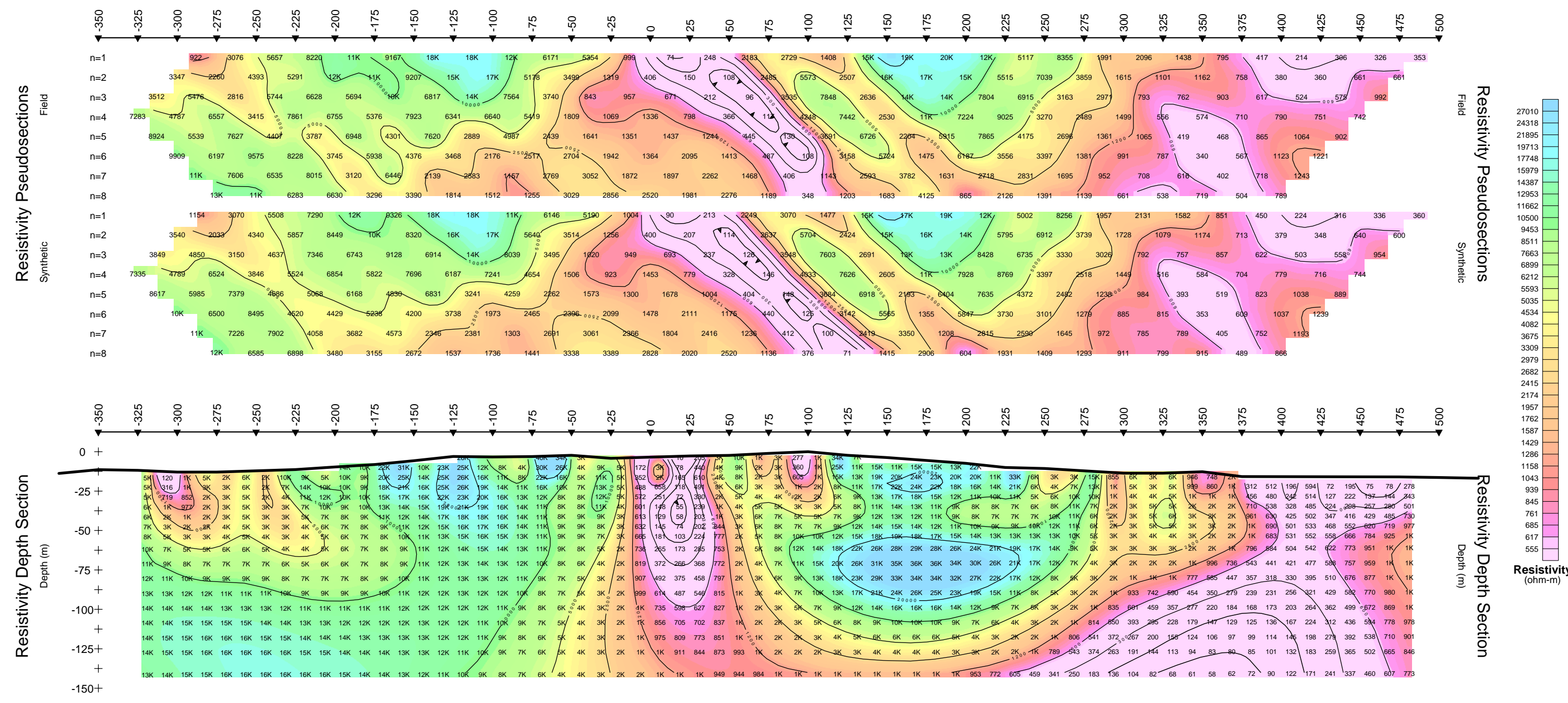
WenCan Gold CORPORATION

CAYENNE-CHILI PROPERTY
Genoa Grid

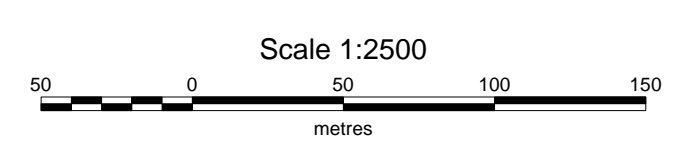
Swayze Area
Porcupine Mining Division
Ontario

LINE 59+00E
Resistivity/IP Pseudosections
and
Inversion Depth Sections
(UBC-GIF DCIP2D Inversion)

surveyed 2006 by Exiles Geophysics Inc.
for WenCan Gold Corporation.
processed September 2006 by GeoVector Management Inc.



Survey Notes:
Tx: GDD 3600kW
Rx: Eirec Pro
array: pole-dipole, a = 25m, n = 1 to 8
waveform: 0.125 Hz square wave at 50% duty cycle
Mx time interval: 240 to 1840 ms



VenCan Gold CORPORATION

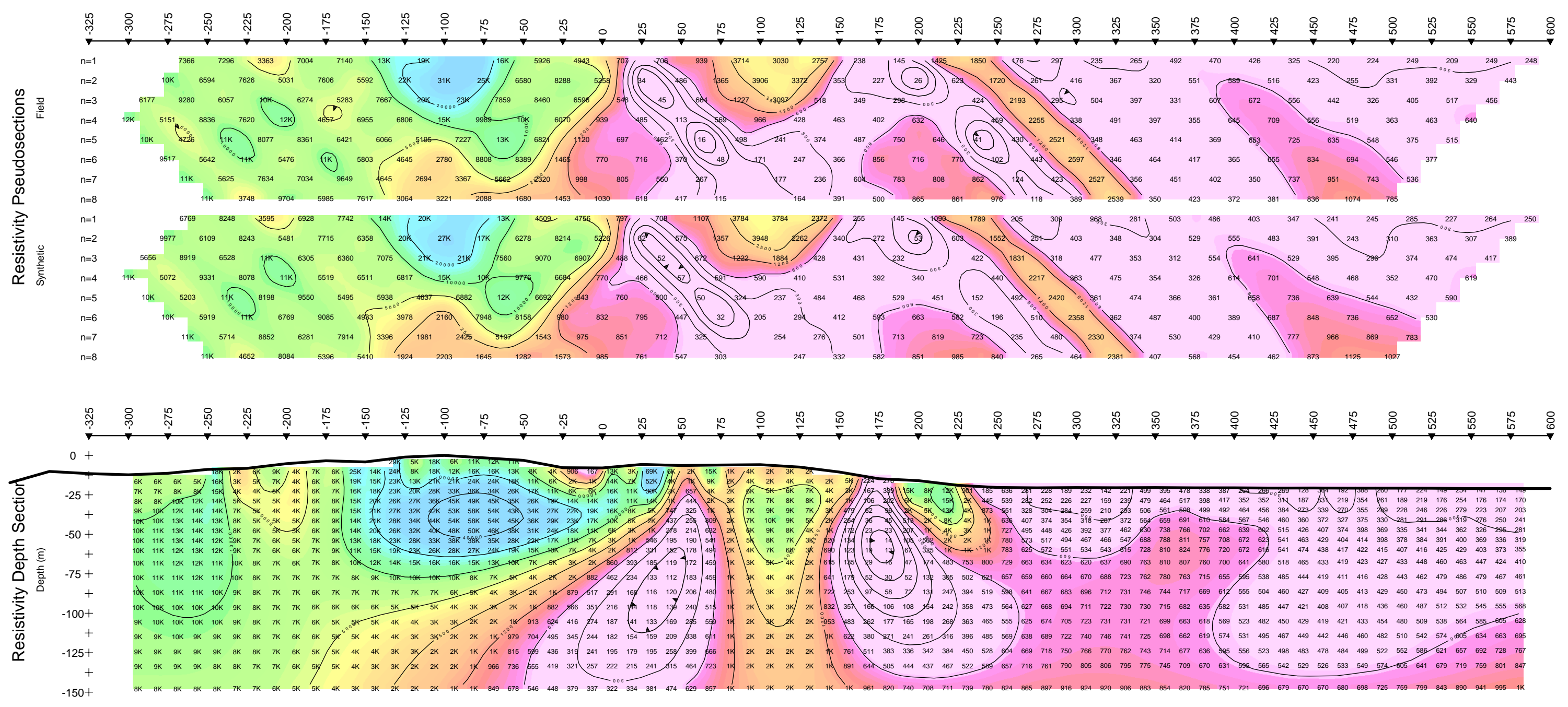
CAYENNE-CHILI PROPERTY
Genoa Grid

Swayze Area
Porcupine Mining Division
Ontario

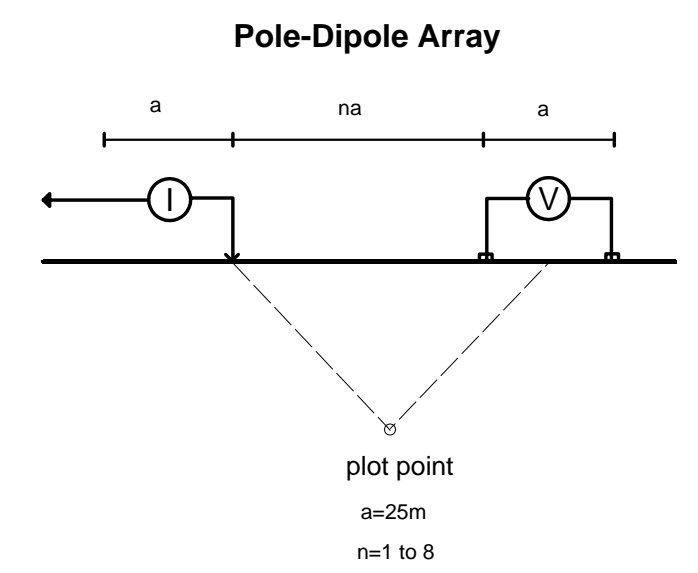
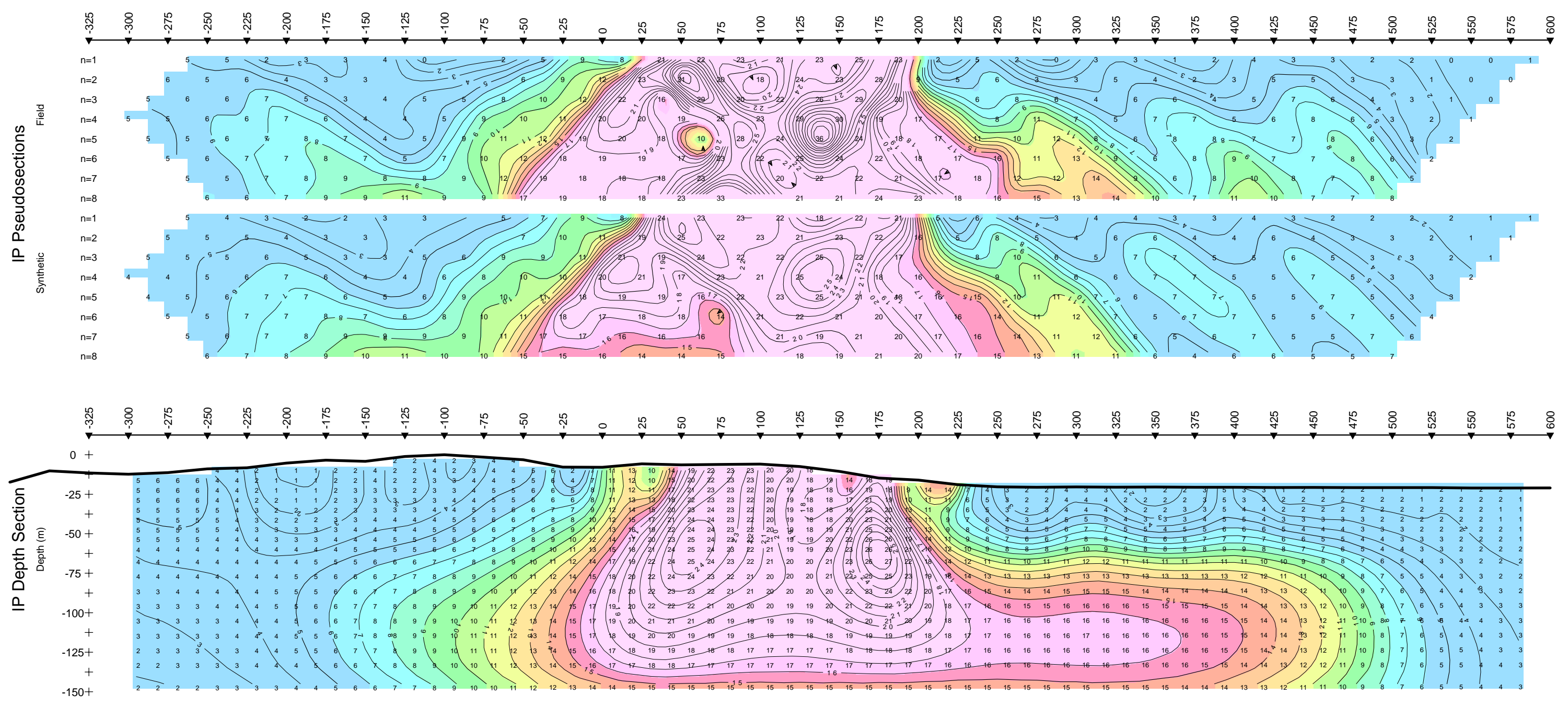
LINE 60+00E
Resistivity/IP Pseudosections
and
Inversion Depth Sections
(UBC-GIF DCIP2D Inversion)

surveyed 2006 by Exacts Geophysics Inc.
for VenCan Gold Corporation.
processed September 2006 by GeoVector Management Inc.

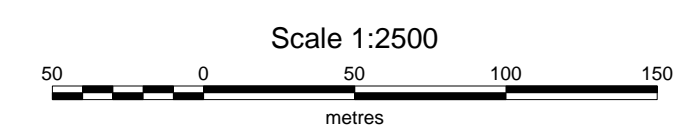
Resistivity Pseudosections
Field
Synthetic



IP Pseudosections
Field
Synthetic



Survey Notes:
Tx: GDD 3600kW
Rx: Elec Pro
array: pole-dipole, a = 25m, n= 1 to 8
waveform: 0.125 Hz square wave at 50% duty cycle
Mx time interval: 240 to 1840ms



VenCan Gold CORPORATION

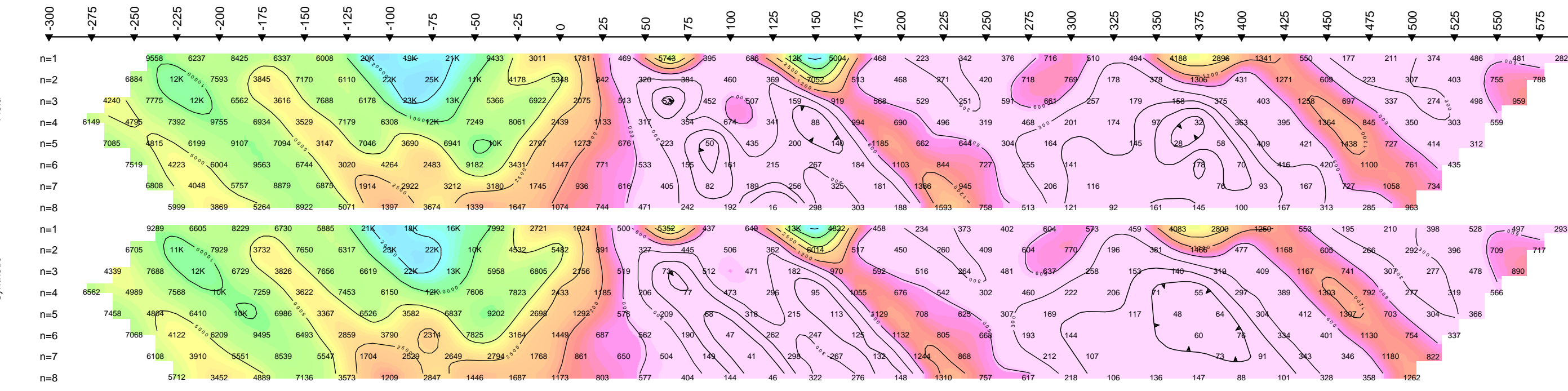
CAYENNE-CHILI PROPERTY
Genoa Grid

Swayze Area
Porcupine Mining Division
Ontario

LINE 63+00E
Resistivity/IP Pseudosections
and
Inversion Depth Sections
(UBC-GIF DCIP2D Inversion)

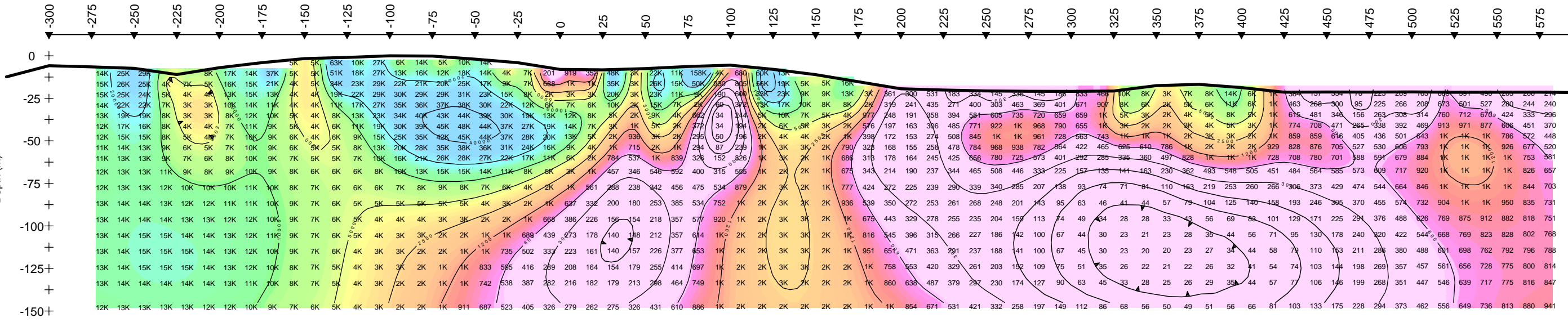
surveyed 2006 by Exsics Geophysics Inc.
for VenCan Gold Corporation.
processed September 2006 by GeoVector Management Inc.

Resistivity Pseudosections
Field
Synthetic




Resistivity Pseudosections
Field
Synthetic

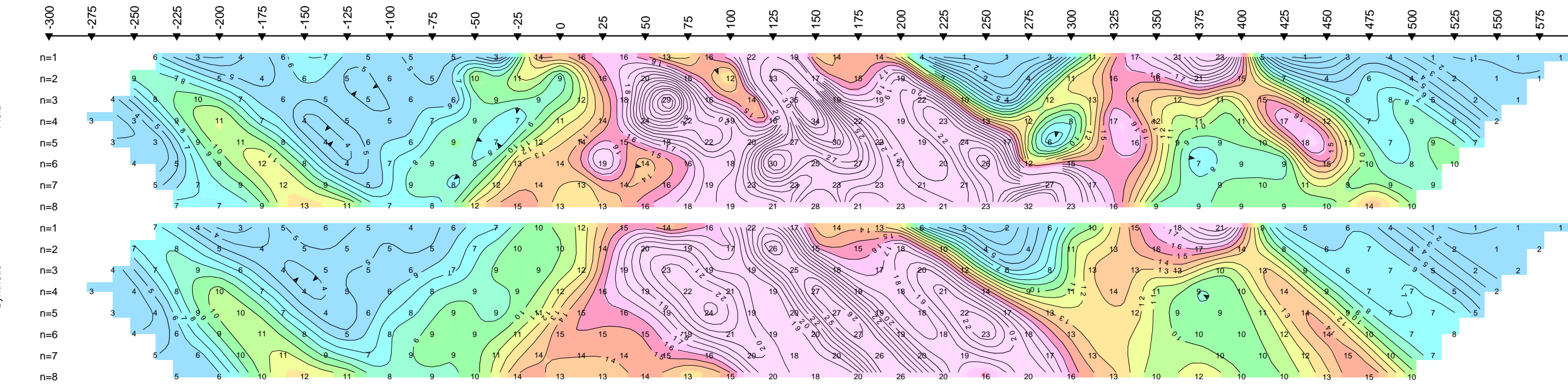
Resistivity Depth Section
Depth (m)



Resistivity Depth Section
Depth (m)

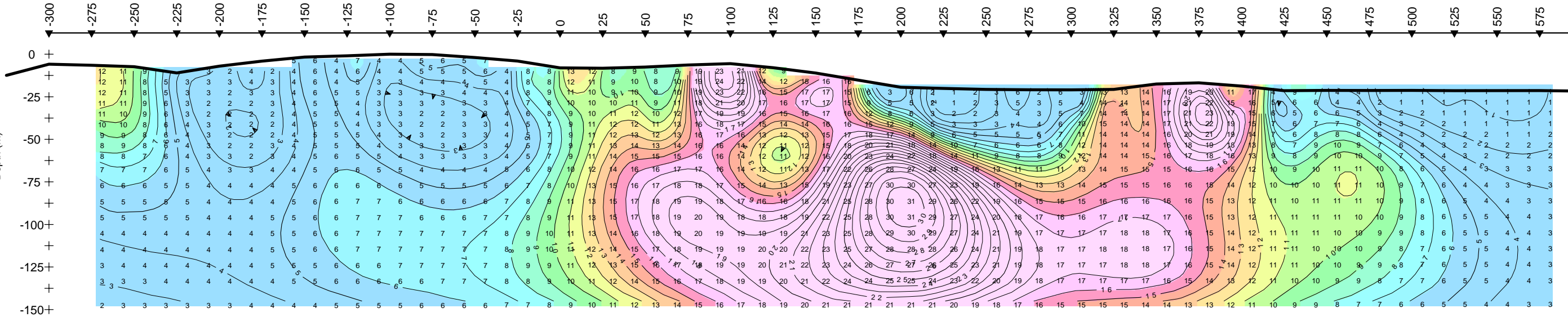


IP Pseudosections
Field
Synthetic

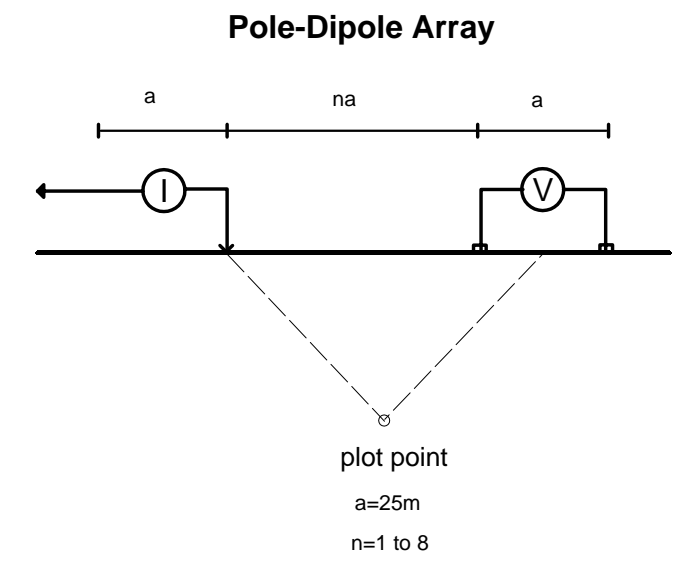
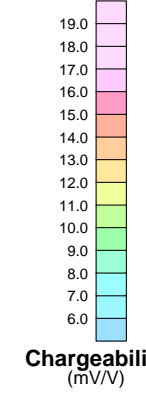


IP Pseudosections
Field
Synthetic

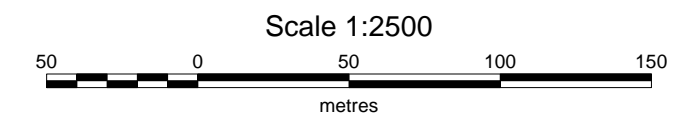
IP Depth Section
Depth (m)



IP Depth Section
Depth (m)



Survey Notes:
 Tx: GDD 3600kW
 Rx: Elerc Pro
 array: pole-dipole, a = 25m, n = 1 to 8
 waveform: 0.125 Hz square wave at 50% duty cycle
 Mx time interval: 240 to 1840ms



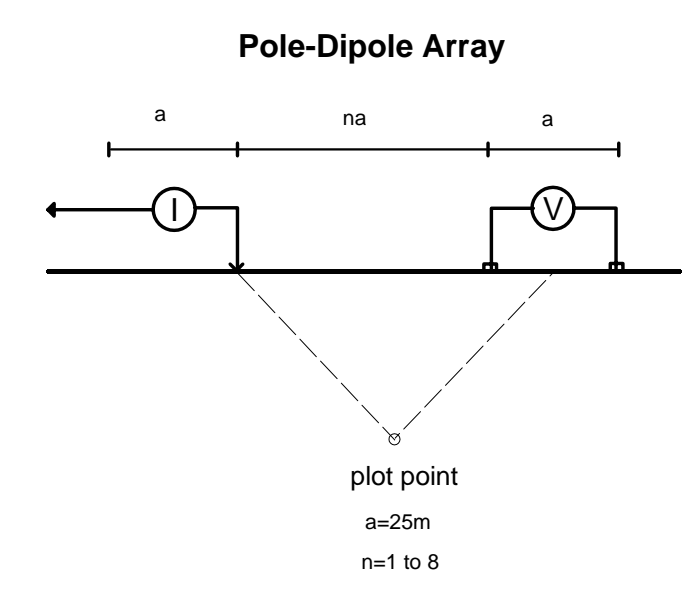
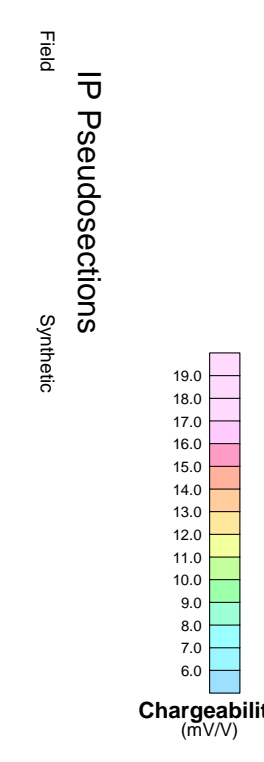
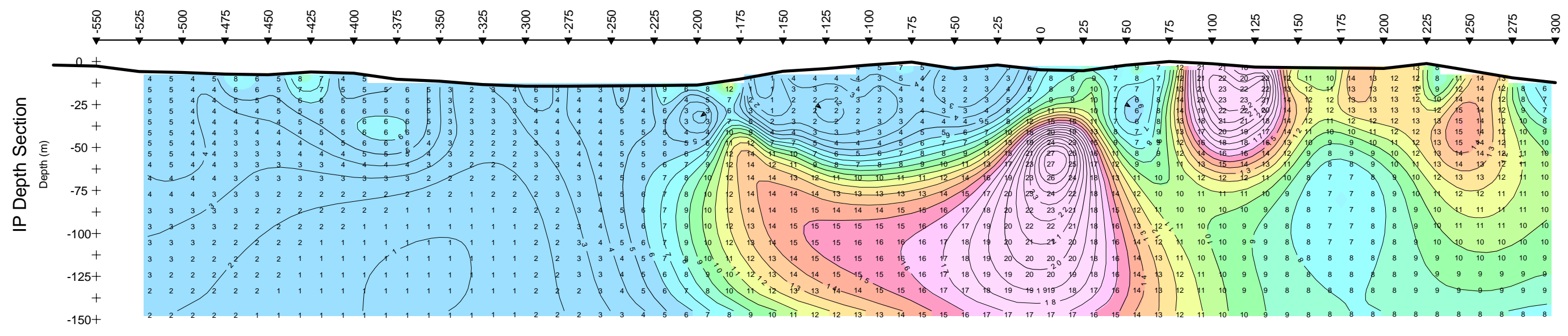
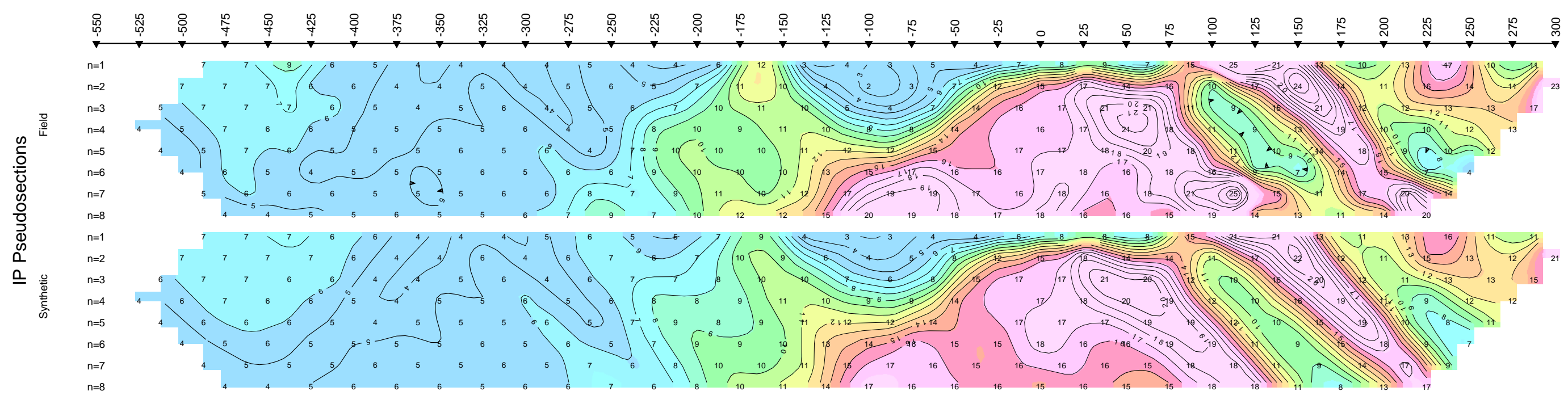

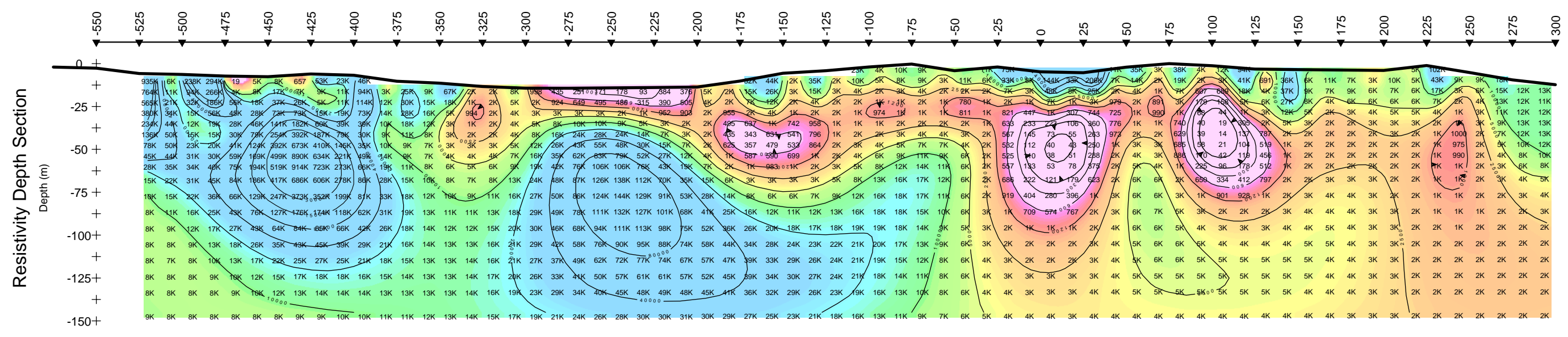
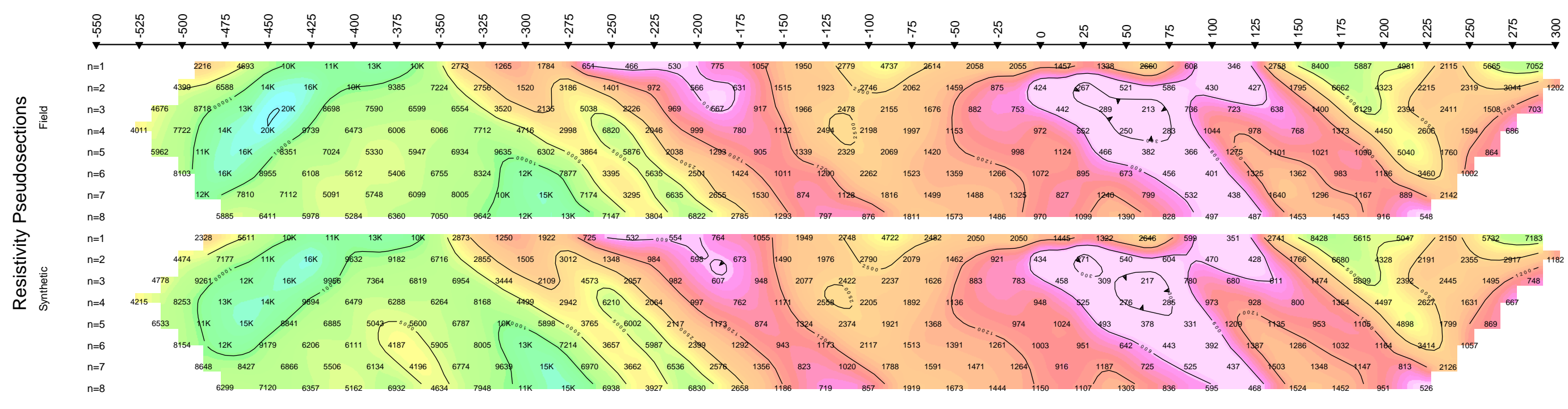
VenCan Gold CORPORATION

CAYENNE-CHILI PROPERTY
Genoa Grid

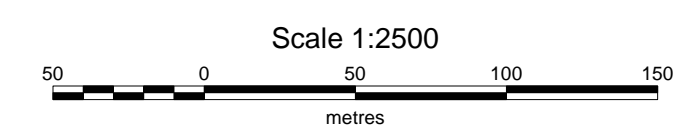
Swayze Area
Porcupine Mining Division
Ontario

LINE 64+00E
Resistivity/IP Pseudosections
and
Inversion Depth Sections
(UBC-GIF DCIP2D Inversion)

surveyed 2006 by Exsics Geophysics Inc.
for VenCan Gold Corporation.
processed September 2006 by GeoVector Management Inc.



Survey Notes:
Tx: GDD 3600kW
Rx: Eirec Pro
array: pole-dipole, a = 25m, n = 1 to 8
waveform: 0.125 Hz square wave at 50% duty cycle
Mx time interval: 240 to 1840ms



VenCan Gold
CORPORATION

CAYENNE-CHILI PROPERTY
Genoa Grid

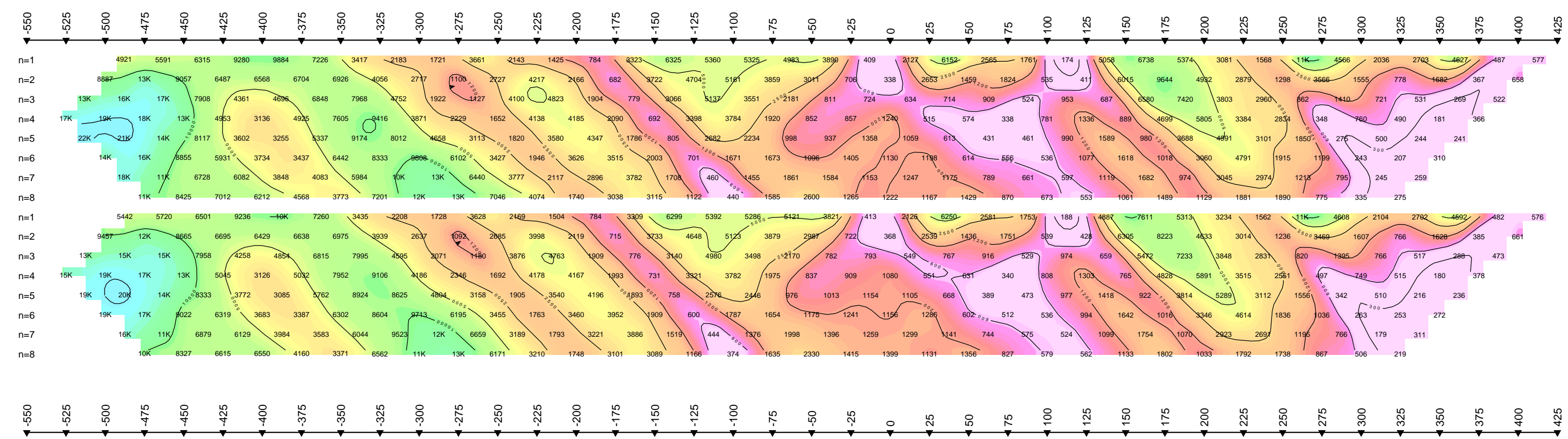
Swayze Area
Porcupine Mining Division
Ontario

LINE 66+00E
Resistivity/IP Pseudosections
and
Inversion Depth Sections
(UBC-GIF DCIP2D Inversion)

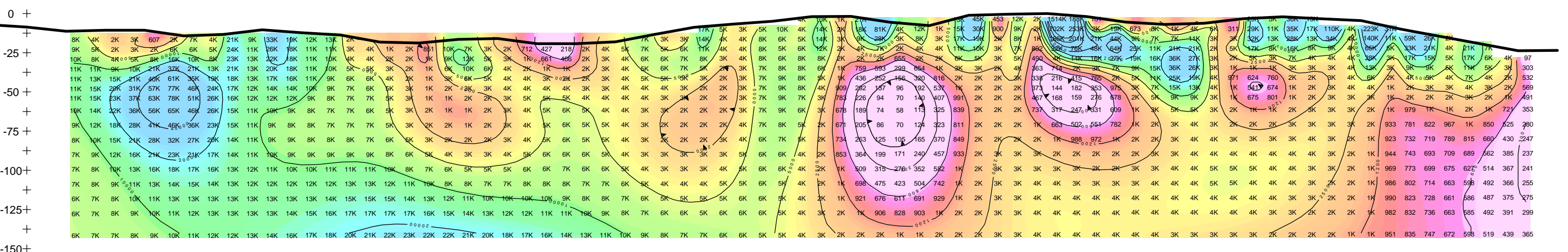
surveyed 2006 by Exsics Geophysics Inc.
for VenCan Gold Corporation.
processed September 2006 by GeoVector Management Inc.



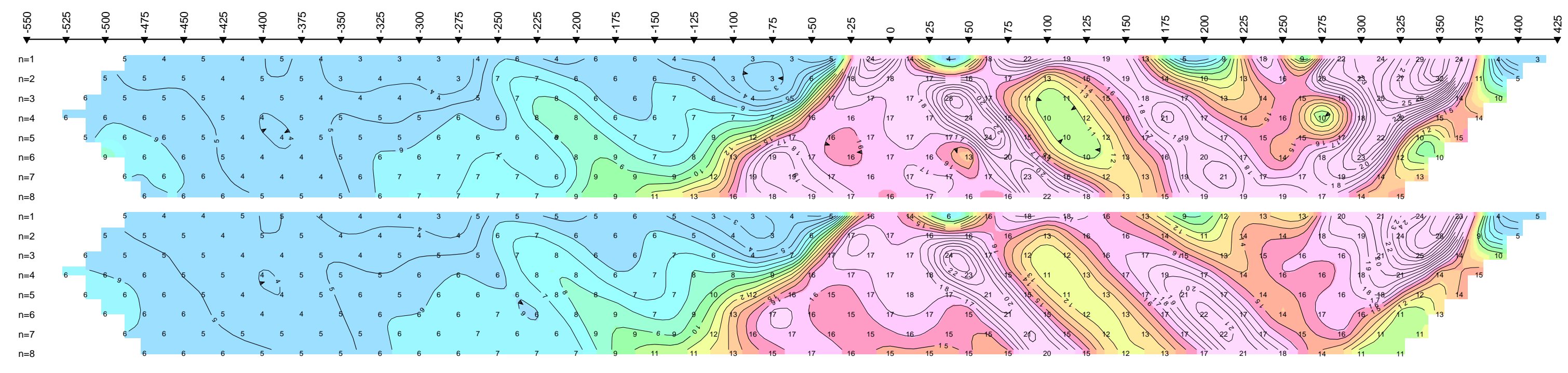
Resistivity Pseudosections
Field
Synthetic



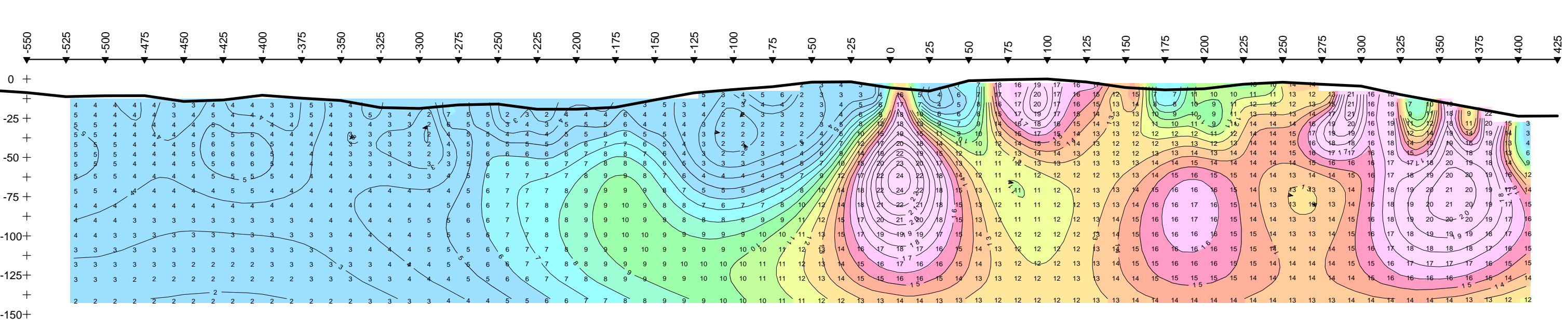
Resistivity Depth Section
Depth (m)



IP Pseudosections
Field
Synthetic



IP Depth Section
Depth (m)

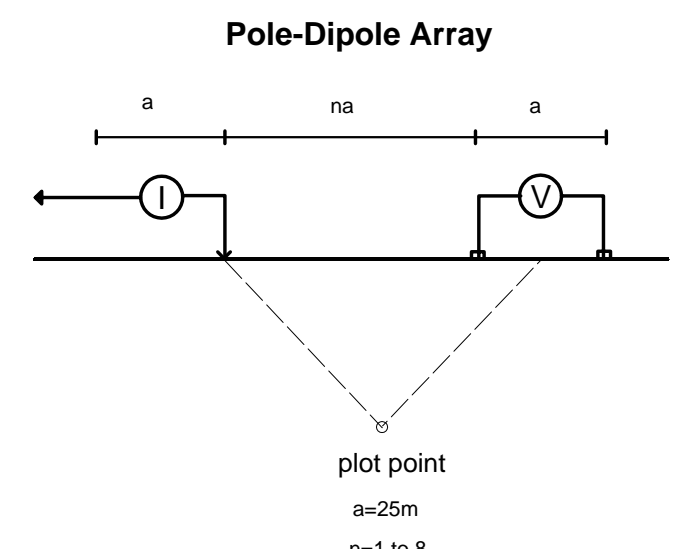
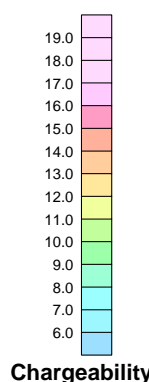



Resistivity Pseudosections
Field
Synthetic

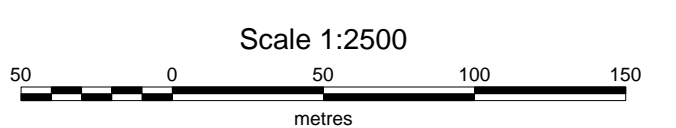
Resistivity Depth Section
Depth (m)

IP Pseudosections
Field
Synthetic

IP Depth Section
Depth (m)



Survey Notes:
Tx: GDD 3600kW
Rx: Eirac Pro
array: pole-dipole, a = 25m, n = 1 to 8
waveform: 0.125 Hz square wave at 50% duty cycle
Mx time interval: 240 to 1840ms



VenCan Gold
CORPORATION

CAYENNE-CHILI PROPERTY
Genoa Grid

Swayze Area
Porcupine Mining Division
Ontario

LINE 67+00E
Resistivity/IP Pseudosections
and
Inversion Depth Sections
(UBC-GIF DCIP2D Inversion)

surveyed 2006 by Exics Geophysics Inc.
for VenCan Gold Corporation.
processed September 2006 by GeoVector Management Inc.

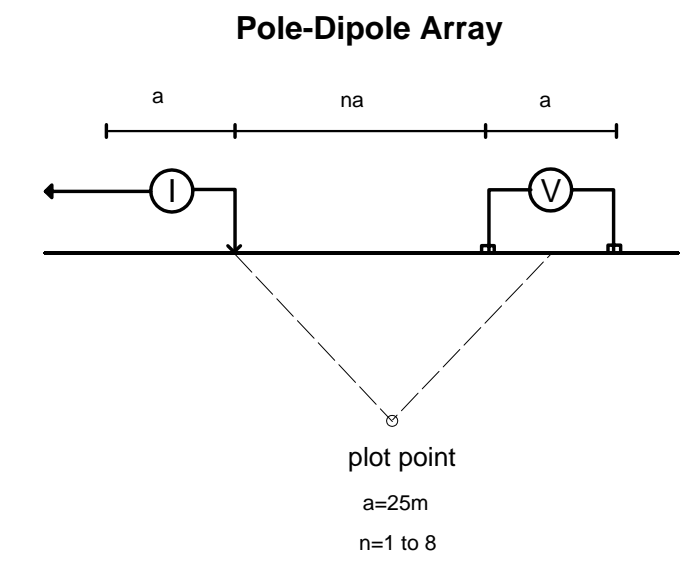
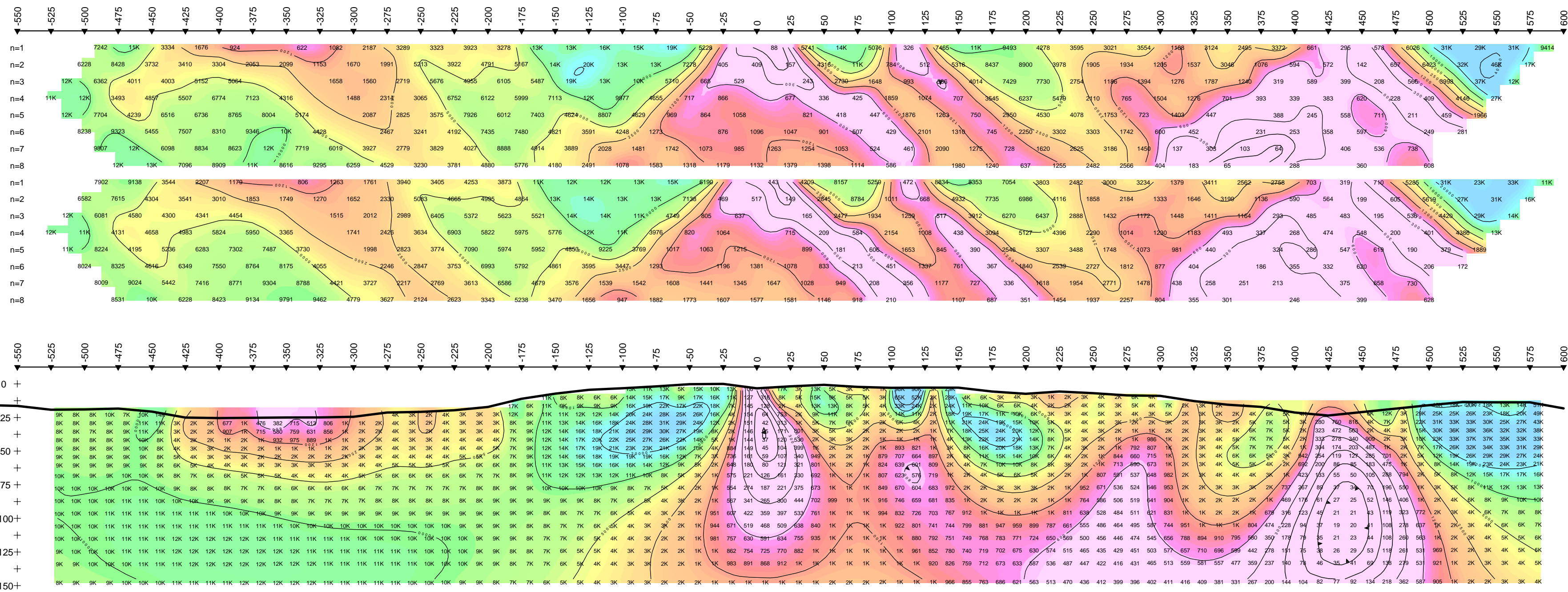


Resistivity Pseudosections
Field
Synthetic

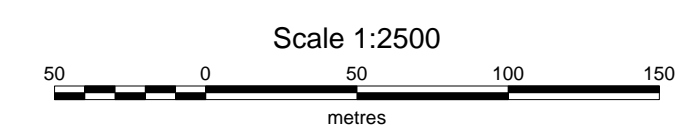
Resistivity Depth Section
Depth (m)

IP Pseudosections
Field
Synthetic

IP Depth Section
Depth (m)



Survey Notes:
Tx: GDD 3600kW
Rx: Eirac Pro
array: pole-dipole, a = 25m, n= 1 to 8
waveform: 0.125 Hz square wave at 50% duty cycle
Mx time interval: 240 to 1840ms




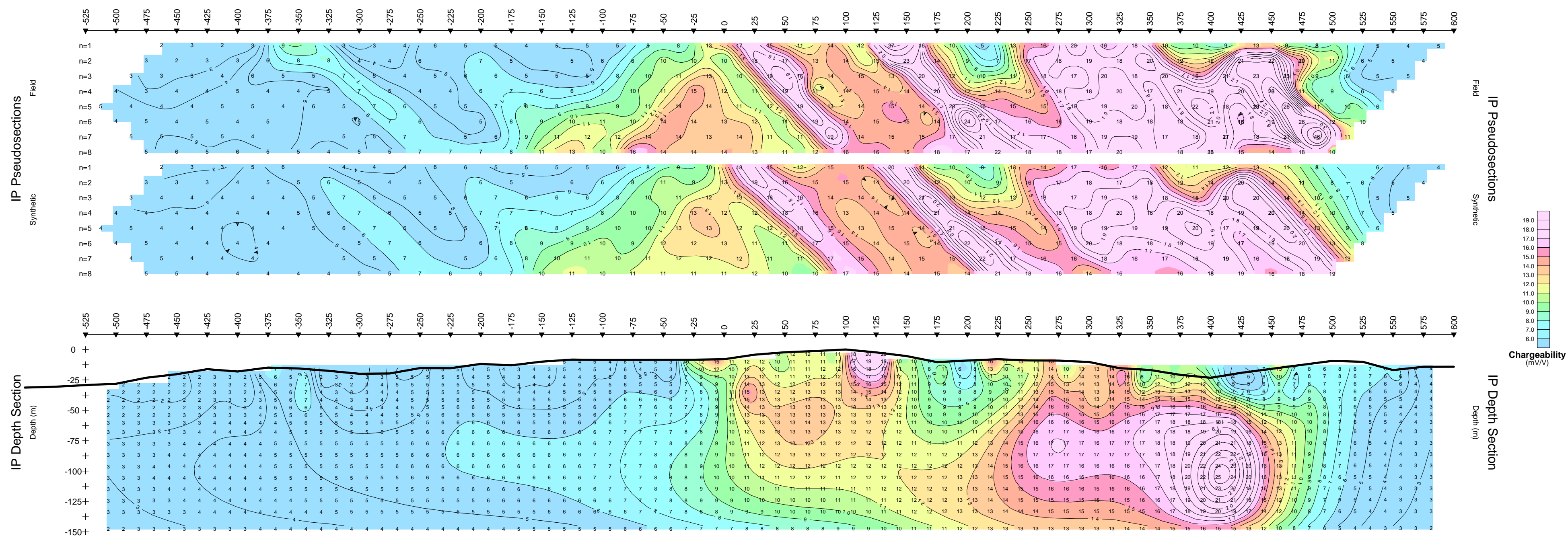
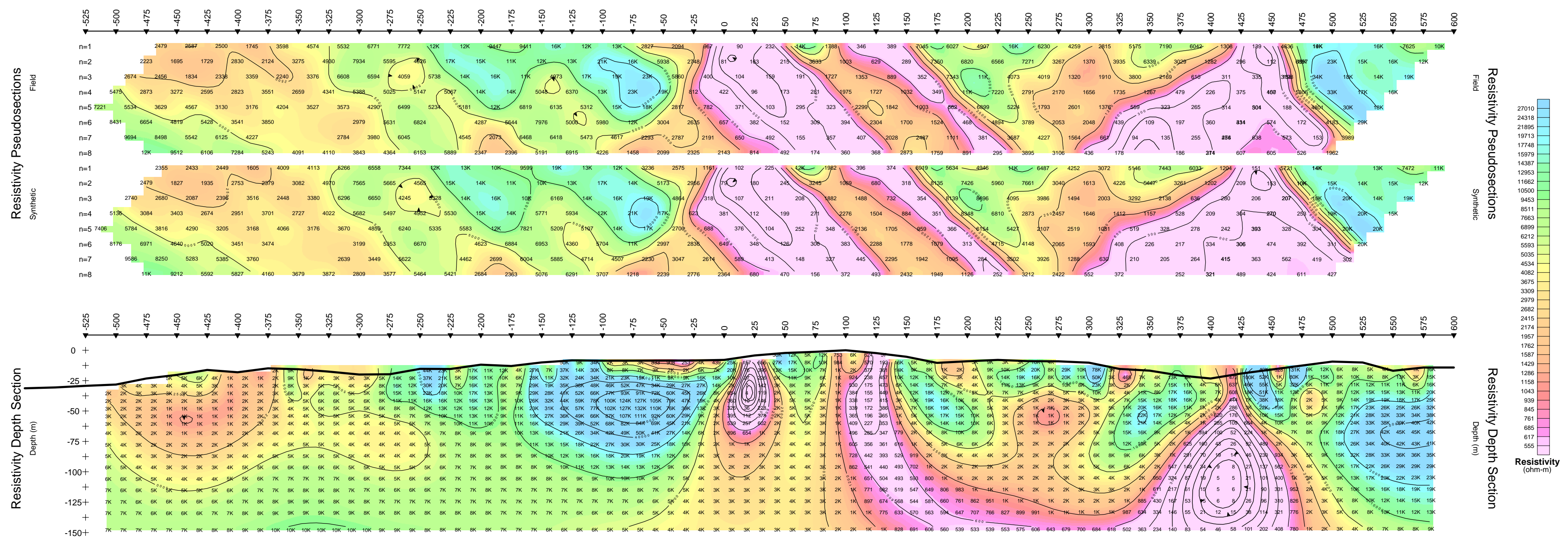
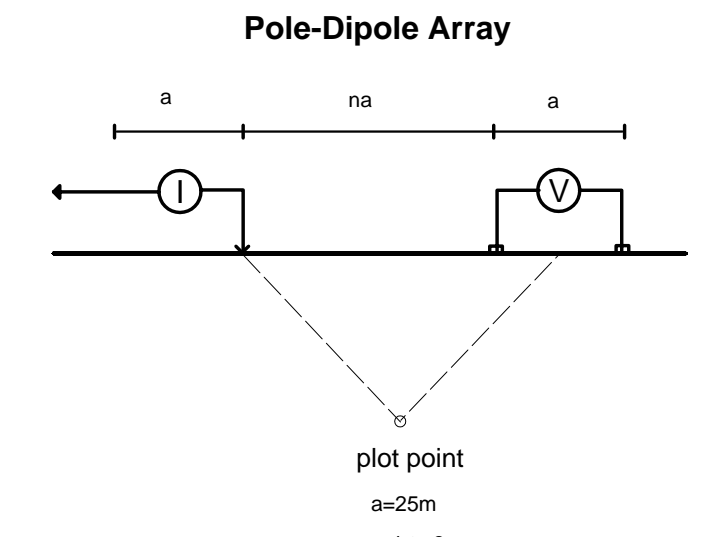
VenCan Gold
CORPORATION

CAYENNE-CHILI PROPERTY
Genoa Grid
Swayze Area
Porcupine Mining Division
Ontario

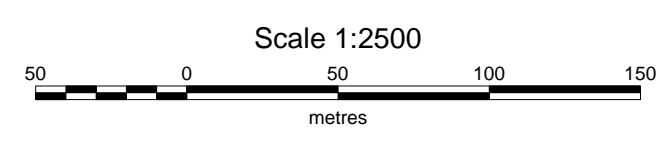
LINE 68+00E
Resistivity/IP Pseudosections
and
Inversion Depth Sections
(UBC-GIF DCIP2D Inversion)

surveyed 2006 by Exsics Geophysics Inc.
for VenCan Gold Corporation.
processed September 2006 by GeoVector Management Inc.





Survey Notes:
 Tx: GDD 3600kW
 Rx: Etrac Pro
 array: pole-dipole, a = 25m, n= 1 to 8
 waveform: 0.125 Hz square wave at 50% duty cycle
 Mx time interval: 240 to 1840ms



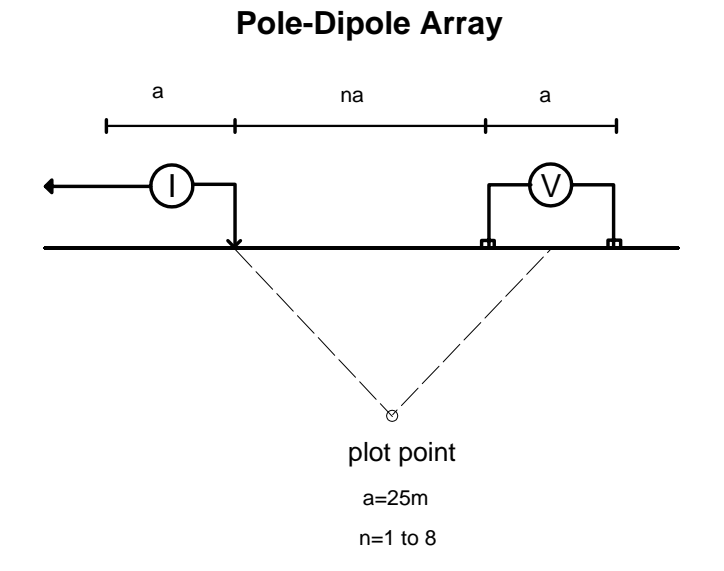
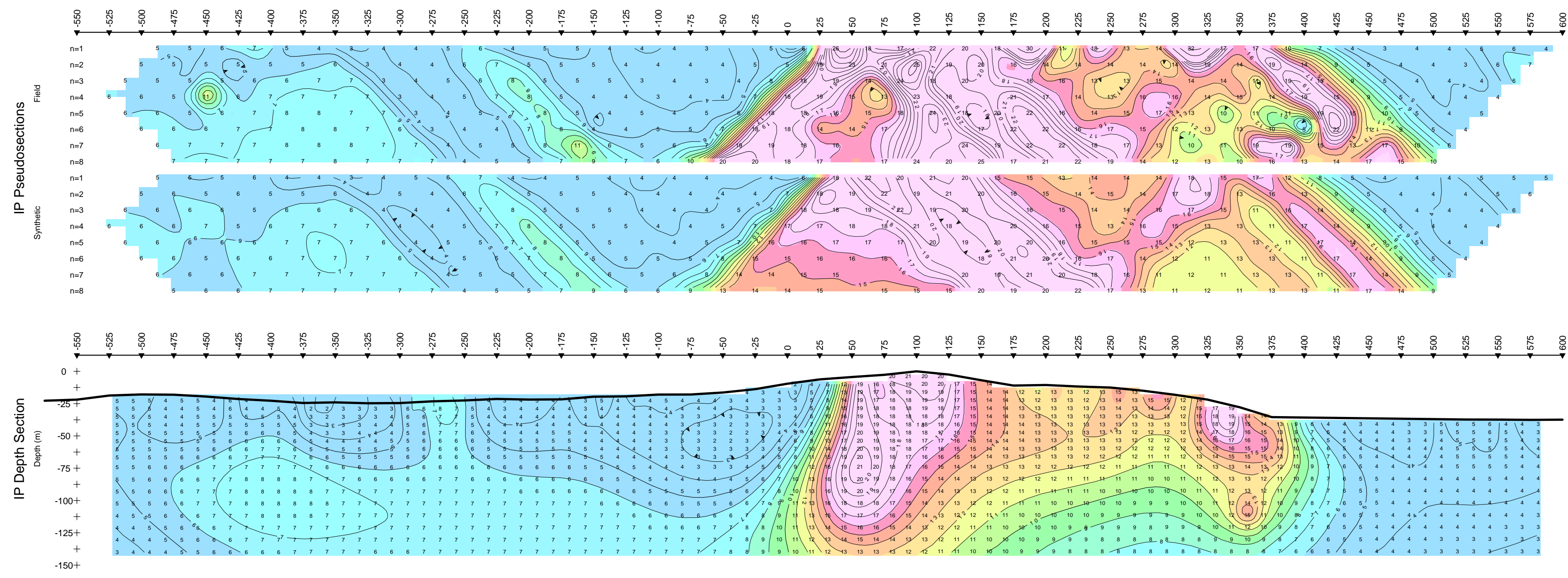
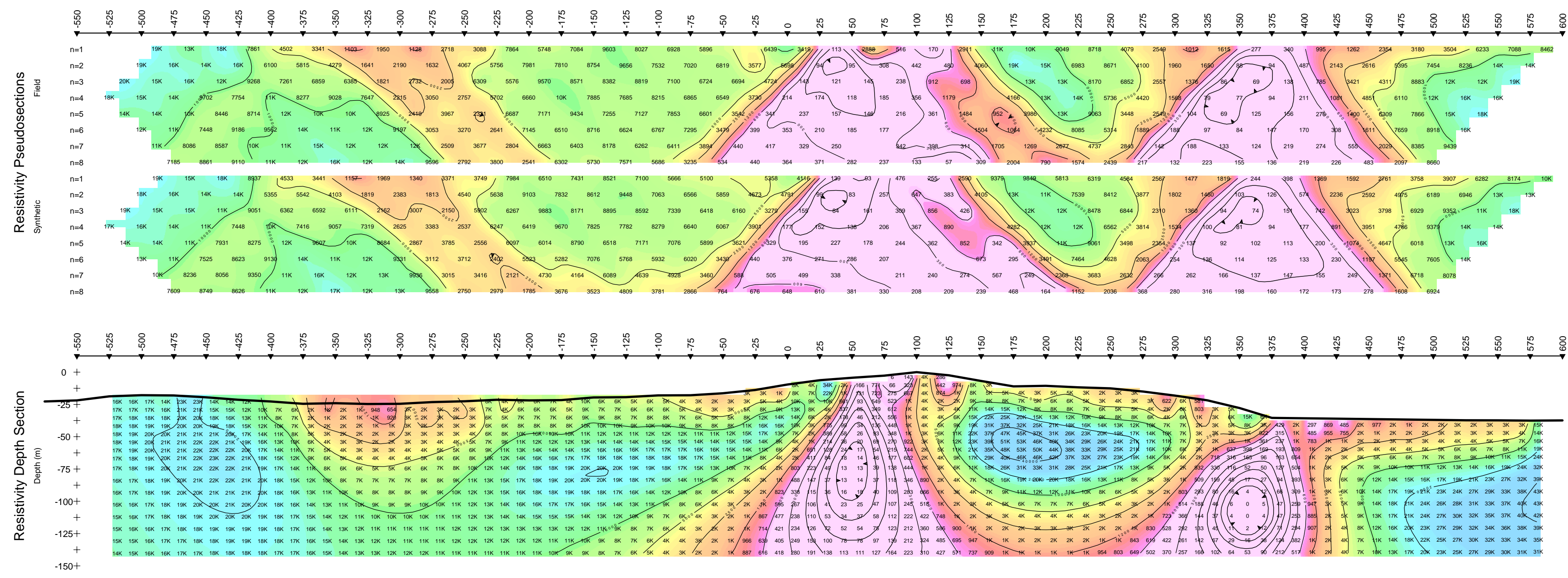
VenCan Gold CORPORATION

CAYENNE-CHILI PROPERTY
Genoa Grid

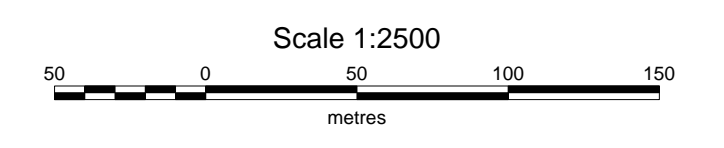
Swayze Area
Porcupine Mining Division
Ontario

LINE 69+00E
Resistivity/IP Pseudosections
and
Inversion Depth Sections
(UBC-GIF DCIP2D Inversion)

surveyed 2006 by Exics Geophysics Inc.
for VenCan Gold Corporation.
processed September 2006 by GeoVector Management Inc.



Survey Notes:
 Tx: GDD
 Rx: Eirec Pro
 array: pole-dipole, a = 25m, n= 1 to 8
 waveform: 0.125 Hz square wave at 50% duty cycle
 Mx time interval: 240 to 1840ms



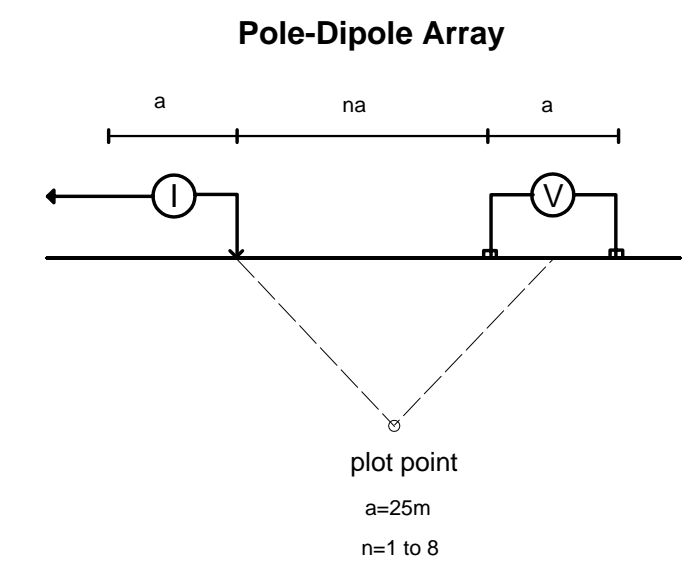
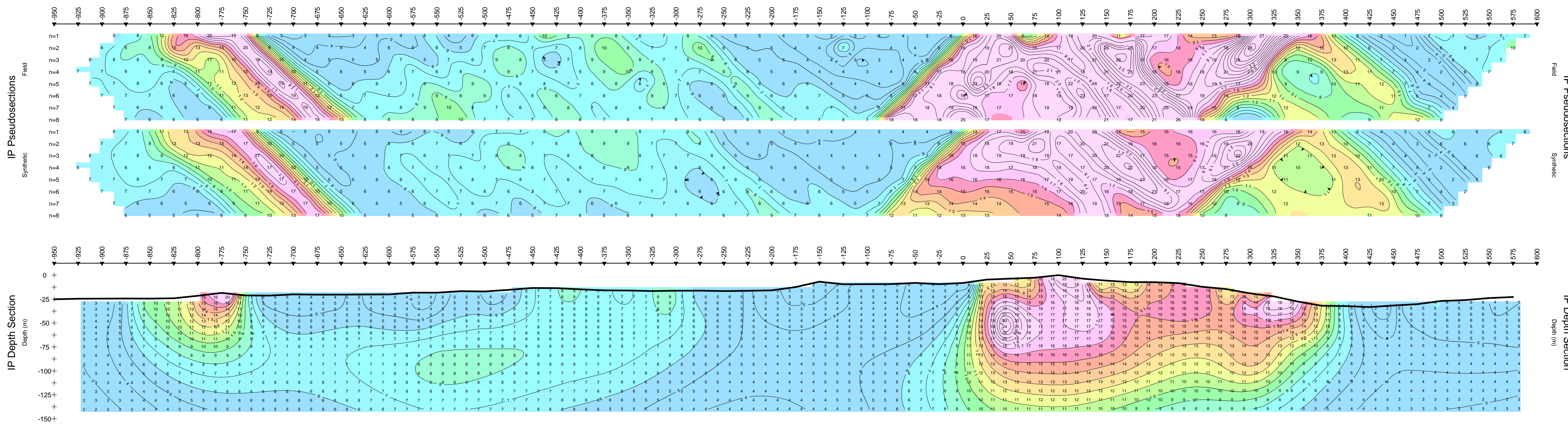
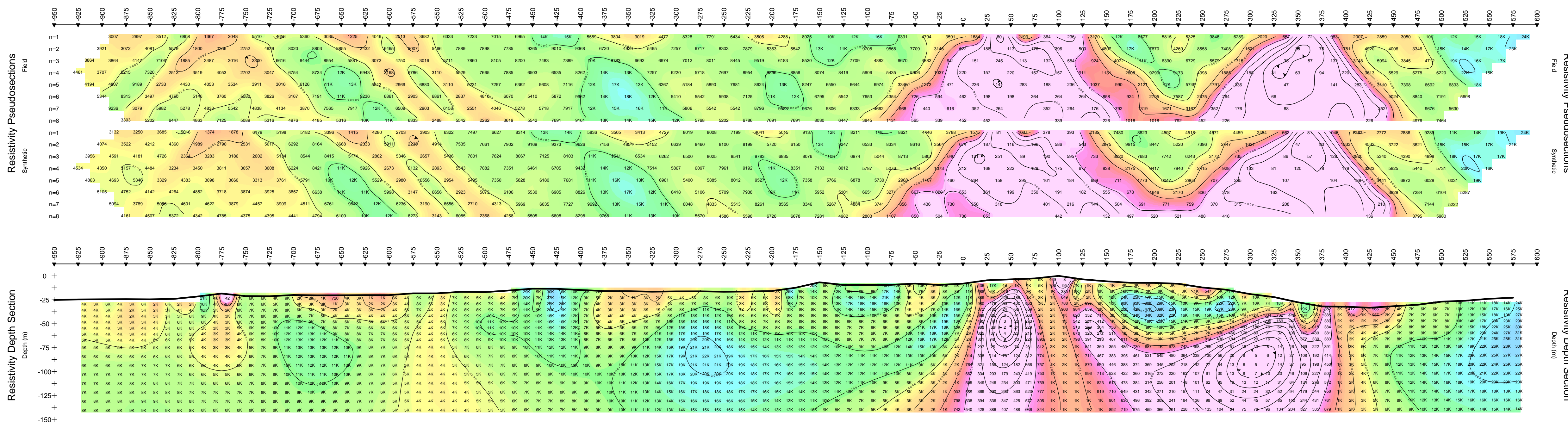
VenCan Gold
 CORPORATION

CAYENNE-CHILI PROPERTY
 Genoa Grid
 Swayze Area
 Porcupine Mining Division
 Ontario

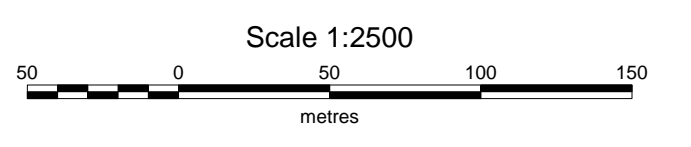
LINE 73+00E
 Resistivity/IP Pseudosections
 and
 Inversion Depth Sections
 (UBC-GIF DCIP2D Inversion)

surveyed 2006 by Exsis Geophysics Inc.
 for VenCan Gold Corporation.
 processed September 2006 by GeoVector Management Inc.





Survey Notes:
 Tx: GDD
 Rx: Eirec Pro
 array: pole-dipole, $a = 25m$, $n = 1$ to 8
 waveform: 0.125 Hz square wave at 50% duty cycle
 Mx time interval: 240 to 1840ms



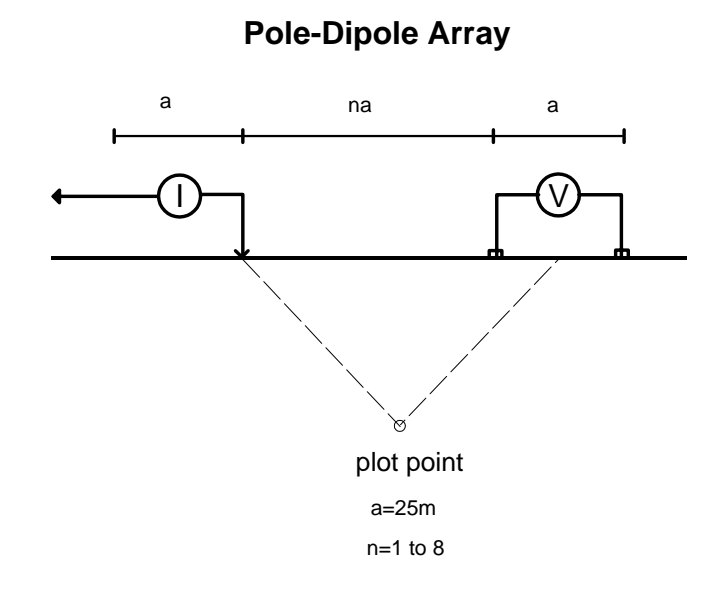
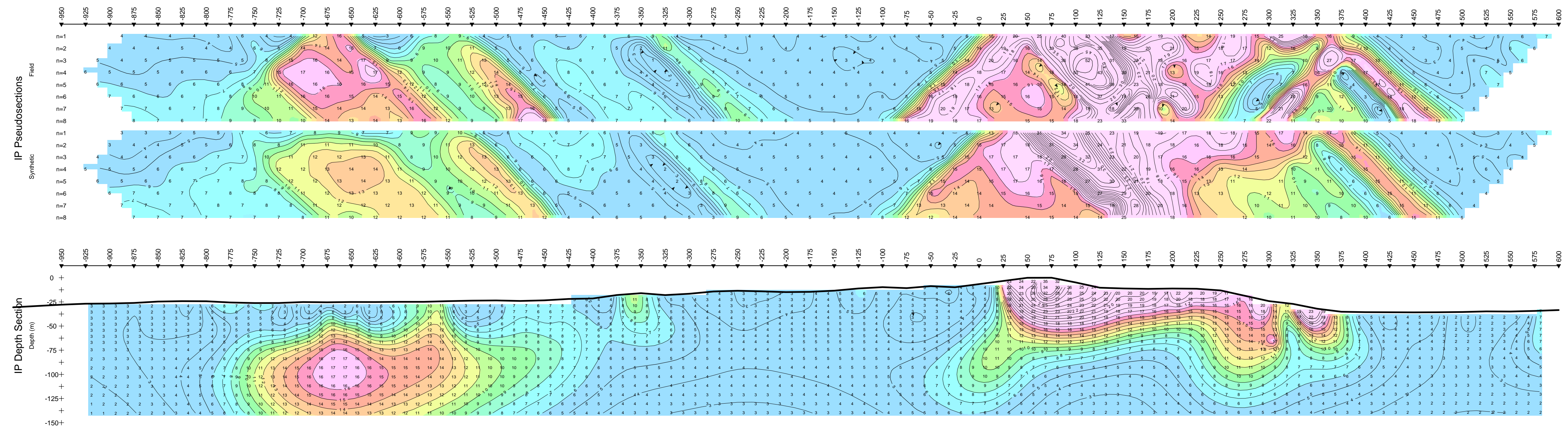
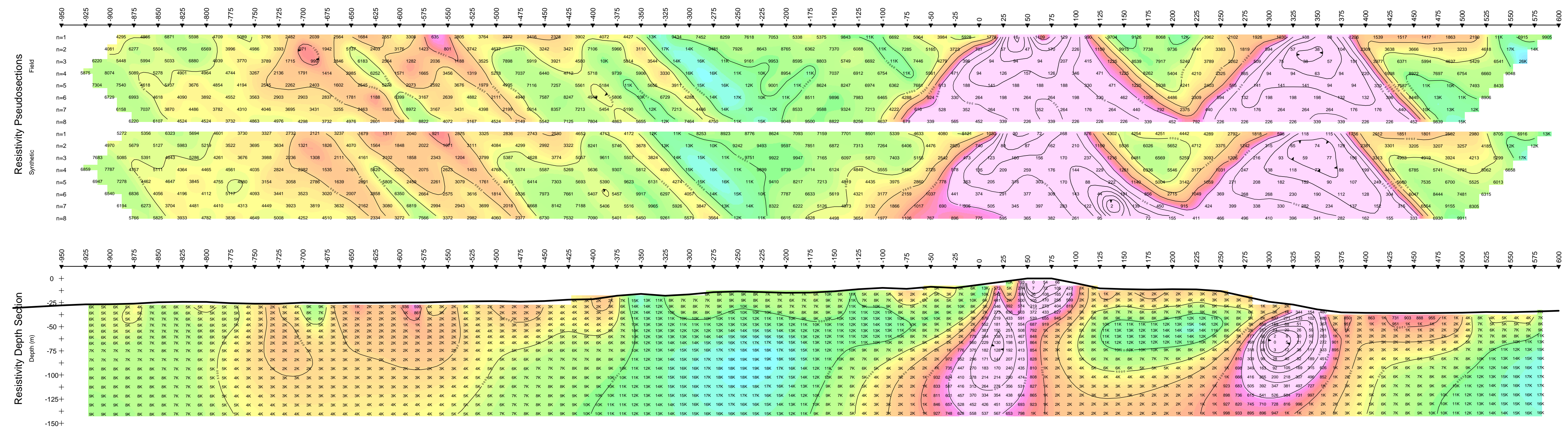
WenCan Gold CORPORATION

CAYENNE-CHILI PROPERTY
 Genoa Grid

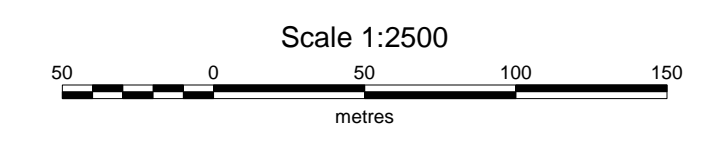
Swayze Area
 Porcupine Mining Division
 Ontario

LINE 74+00E
 Resistivity/IP Pseudosections
 and
 Inversion Depth Sections
 (UBC-GIF DCIP2D Inversion)

surveyed 2006 by Exica Geophysics Inc.
 for WenCan Gold Corporation.
 processed September 2006 by GeoVector Management Inc.



Survey Notes:
 1x Phoenix IPT-1
 1x Scripps IPT-10
 array: pole-dipole, $a = 25m$, $n = 1$ to 8
 and
 waveform: 0.125 Hz square wave at 50% duty cycle
 1x time interval: 240 to 1840 ms

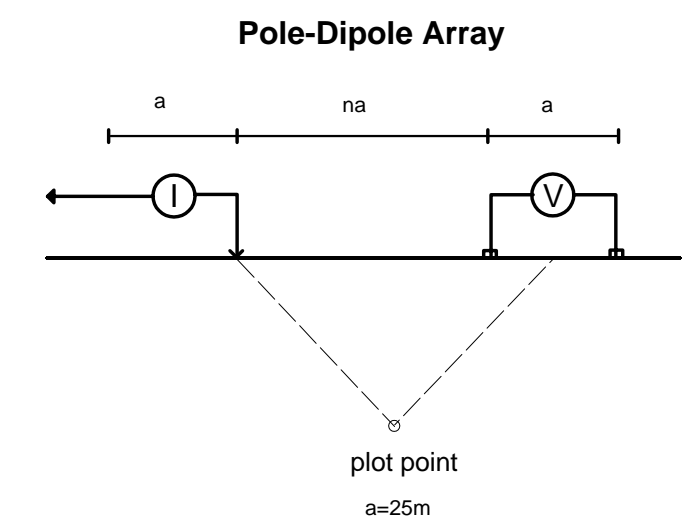
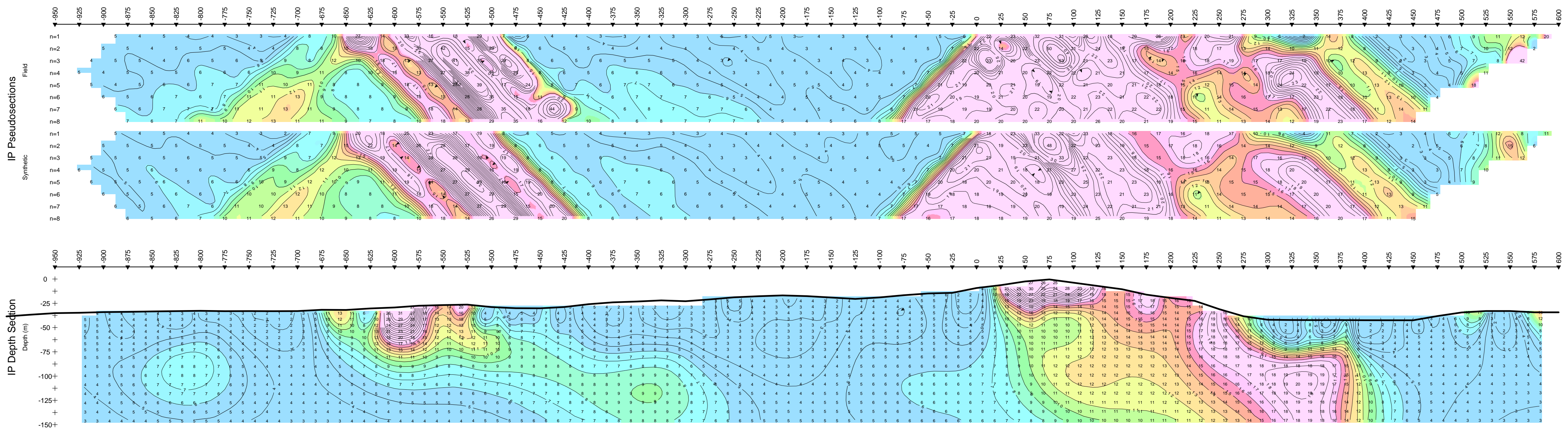
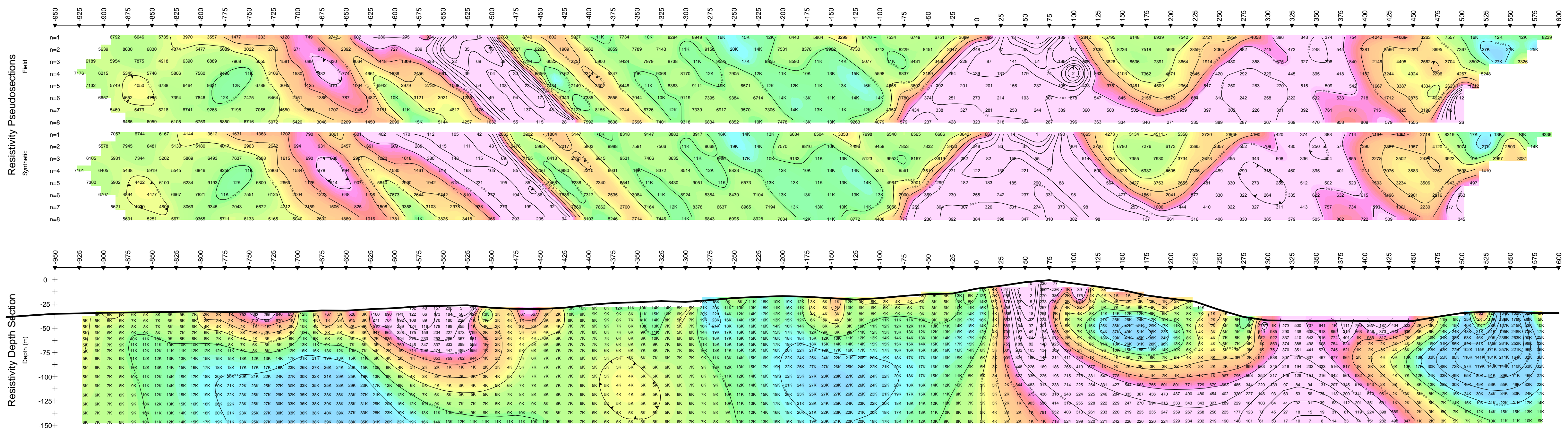


WenCan Gold CORPORATION
 CAYENNE-CHILI PROPERTY
 Swayze Area
 Ontario

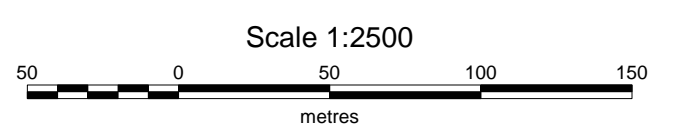
LINE 75+00E
 Resistivity/IP Pseudosections
 and
 Inversion Depth Sections
 (UBC-GIF DCIP2D inversion)

surveyed 2006 by Exica Geophysics Inc.
 for WenCan Gold Corporation.
 processed July 2006 by GeoVector Management Inc.





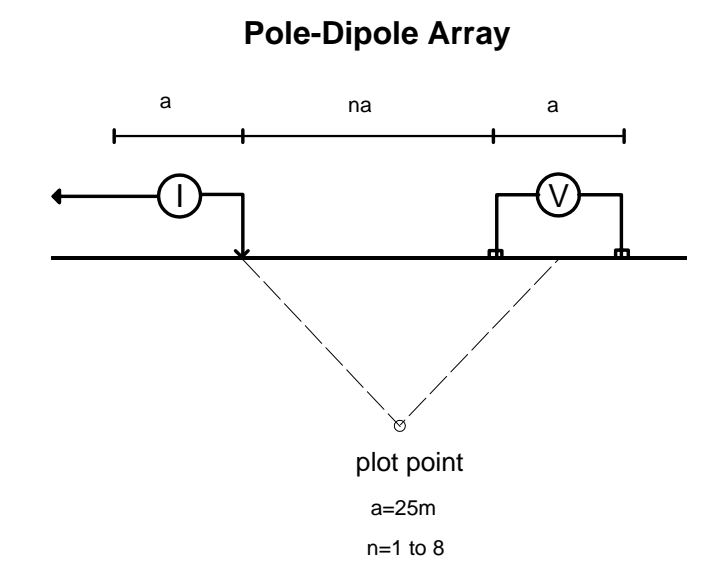
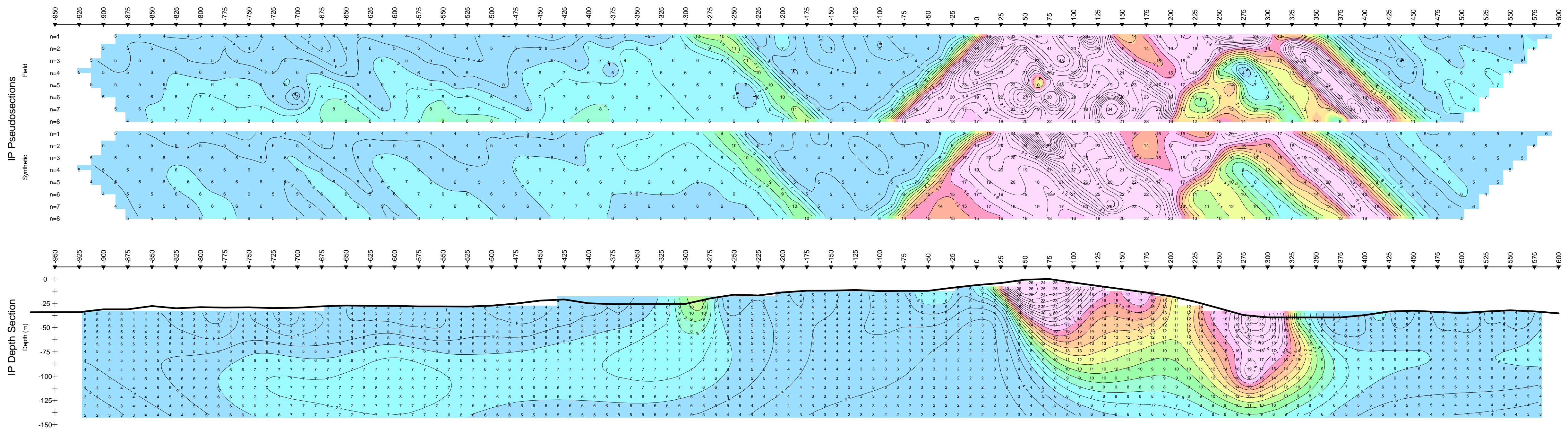
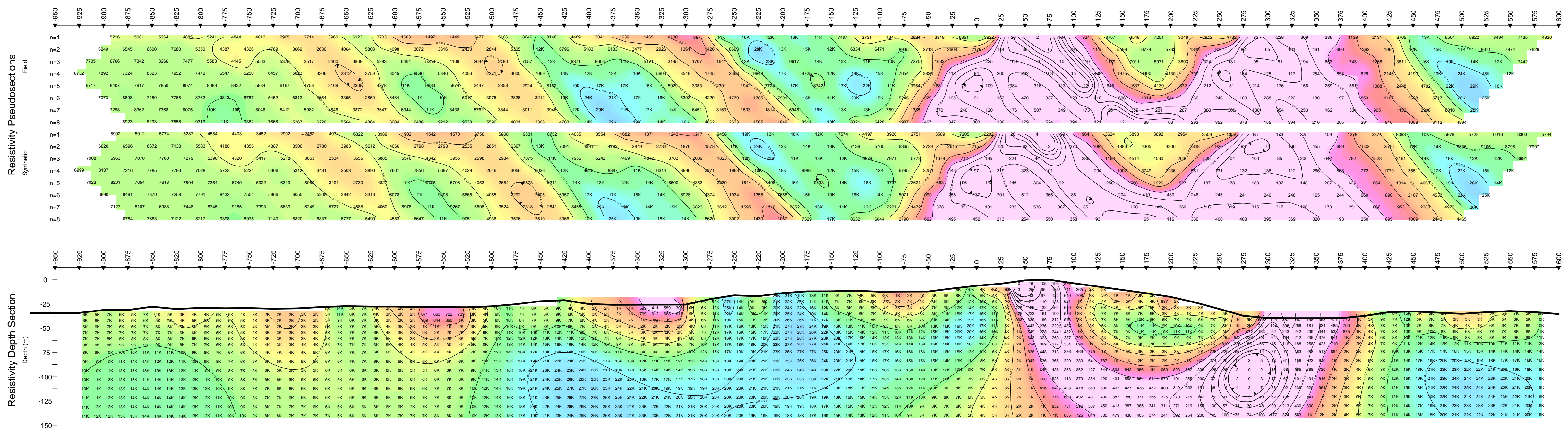
Survey Notes:
 Ix: Phoenix IPT-1
 Rx: Scripps IPT-10
 array: pole-dipole, a = 25m, n = 1 to 8
 waveform: 0.125 Hz square wave at 50% duty cycle
 Ix time interval: 240 to 1840ms



WenCan Gold CORPORATION
CAYENNE-CHILI PROPERTY
 Swayze Area
 Ontario

LINE 76+00E
 Resistivity/IP Pseudosections
 and
 Inversion Depth Sections
 (UBC-GIF DCIP2D Inversion)

surveyed 2006 by Exotic Geophysics Inc.
 for WenCan Gold Corporation.
 processed July 2006 by GeoVector Management Inc.



Survey Notes:
 Tx: GDD
 Rx: Eirec Pro
 array: pole-dipole, a = 25m, n = 1 to 8
 waveform: 0.125 Hz square wave at 50% duty cycle
 Mx time interval: 240 to 1840ms

Scale 1:2500

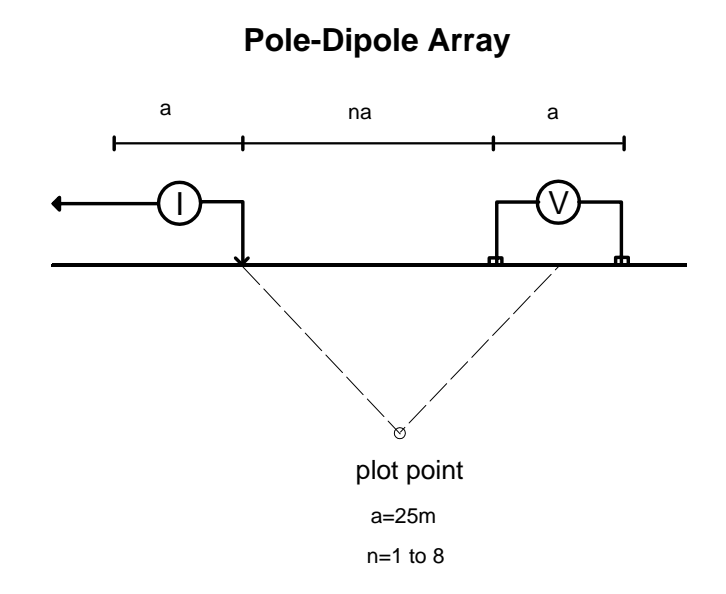
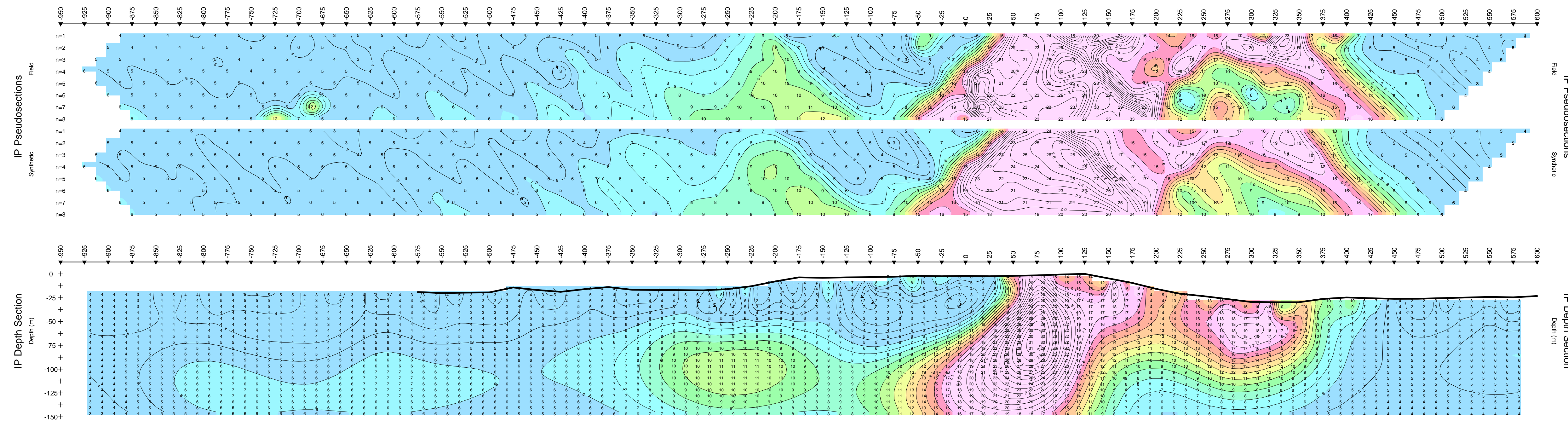
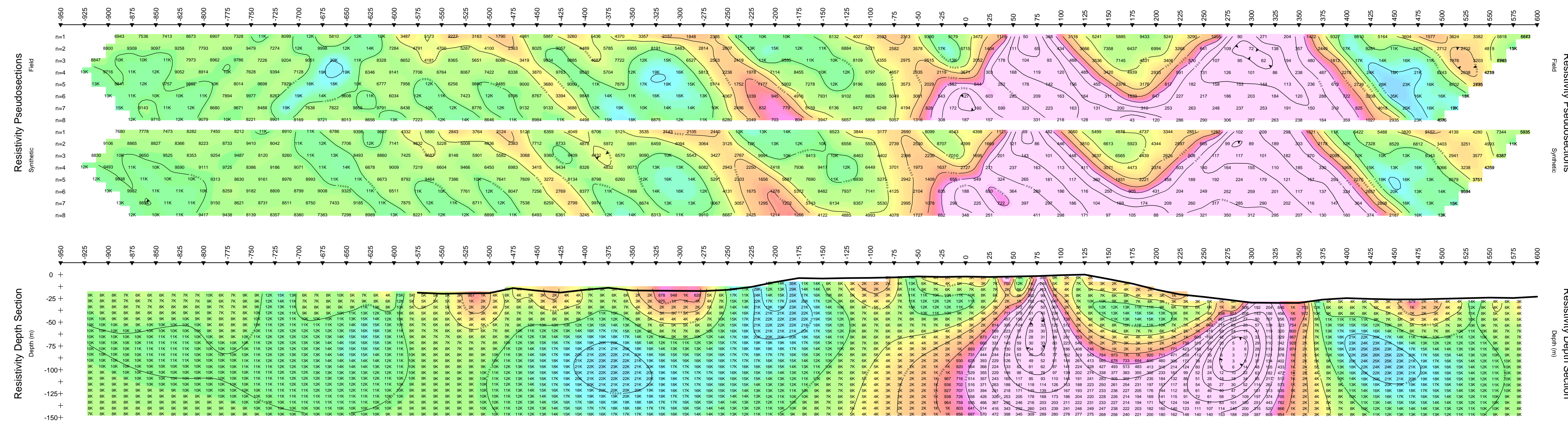
WenCan Gold CORPORATION

CAYENNE-CHILI PROPERTY
Genoa Grid

Swayze Area
Porcupine Mining Division
Ontario

LINE 77+00E
Resistivity/IP Pseudosections
and
Inversion Depth Sections
(UBC-GIF DCIP2D Inversion)

surveyed 2006 by Exista Geophysics Inc.
for WenCan Gold Corporation.
processed September 2006 by GeoVector Management Inc.



Survey Notes:
Tx: GDD 3600Kw
Rx: Eirec Pro
array: pole-dipole, a = 25m, n = 1 to 8
waveform: 0.125 Hz square wave at 50% duty cycle
Mx time interval: 240 to 1840ms

Scale 1:2500

metres

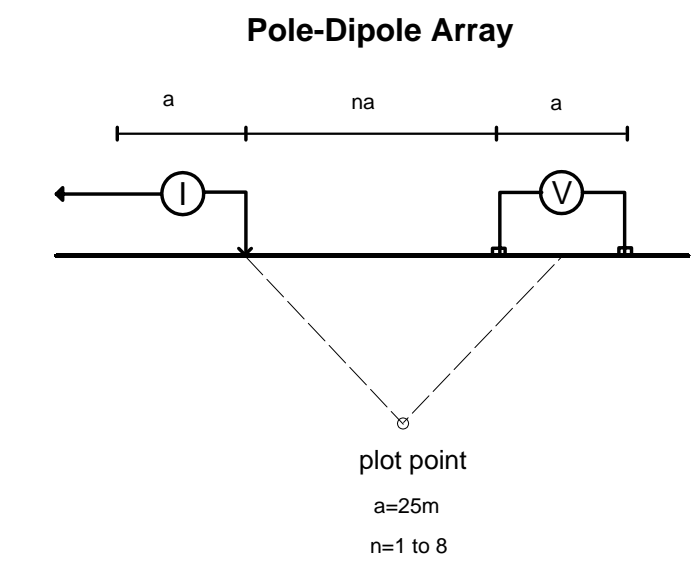
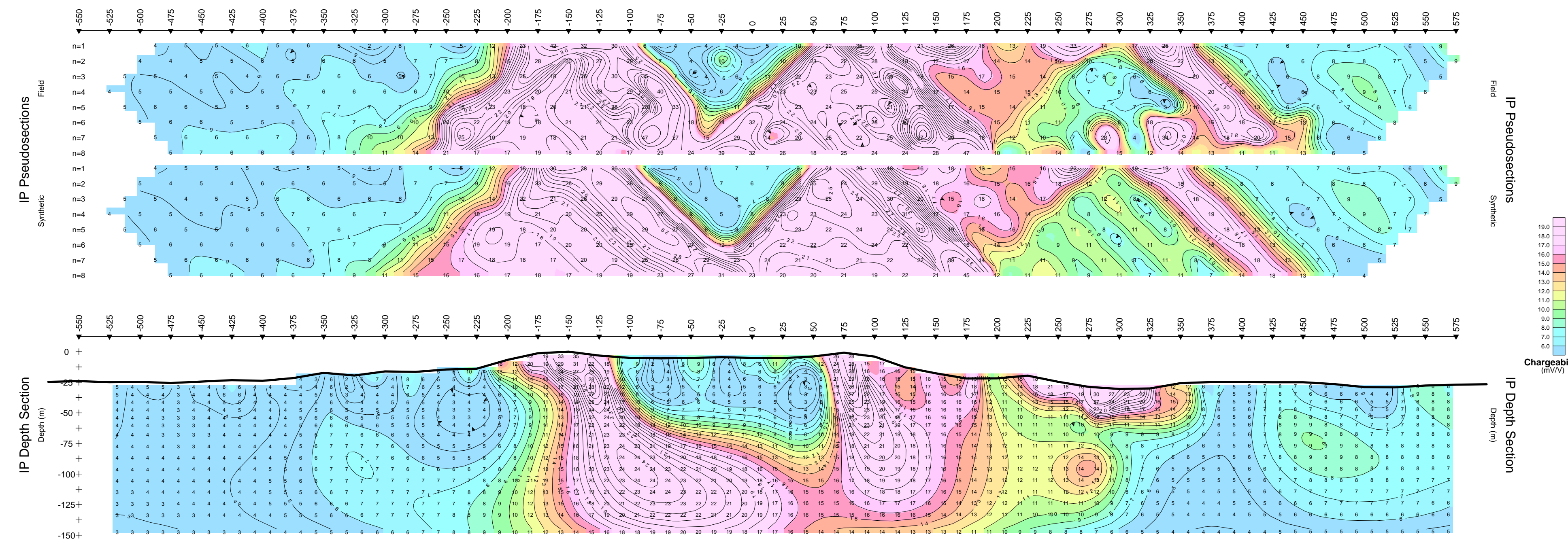
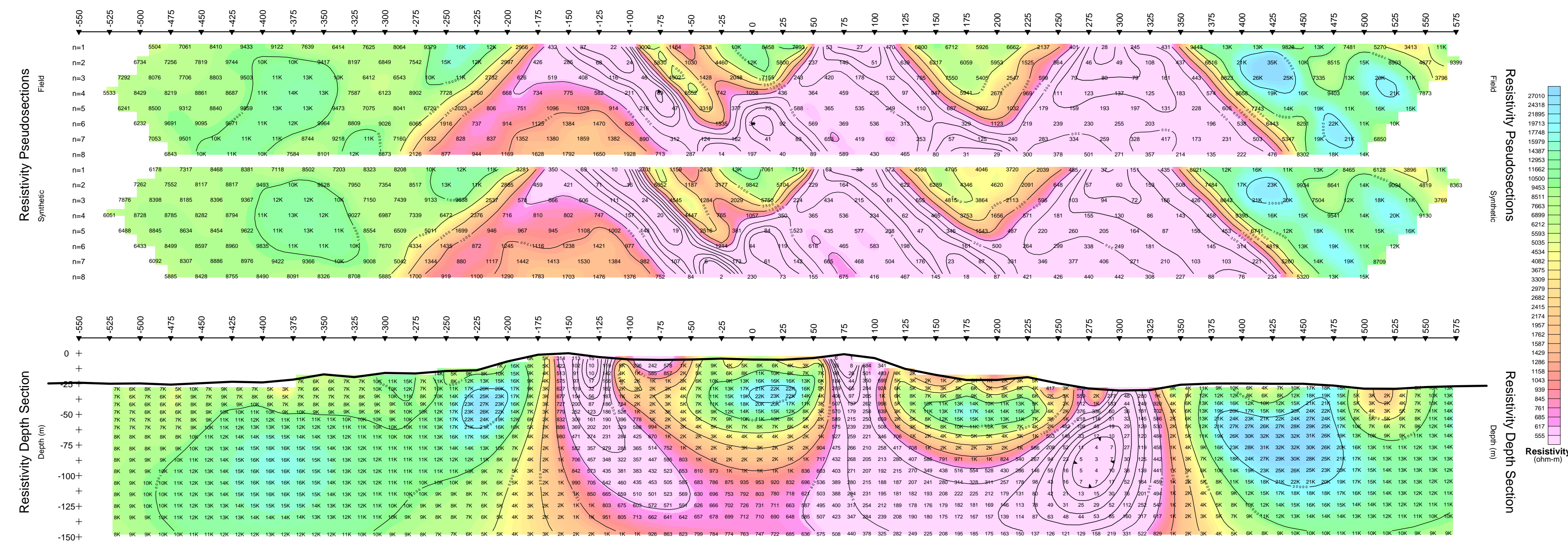
WenCan Gold CORPORATION

CAYENNE-CHILI PROPERTY
Genoa Grid

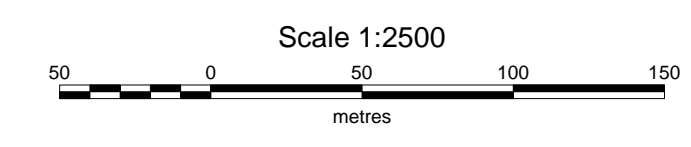
Swayze Area
Porcupine Mining Division
Ontario

LINE 78+00E
Resistivity/IP Pseudosections
and
Inversion Depth Sections
(UBC-GIF DCIP2D Inversion)

surveyed 2006 by Exica Geophysics Inc.
for WenCan Gold Corporation.
processed September 2006 by GeoVector Management Inc.



Survey Notes:
Tx: GDD 3600KW
Rx: Eirec Pro
array: pole-dipole, a = 25m, n = 1 to 8
waveform: 0.125 Hz square wave at 50% duty cycle
Mx time interval: 240 to 1840ms



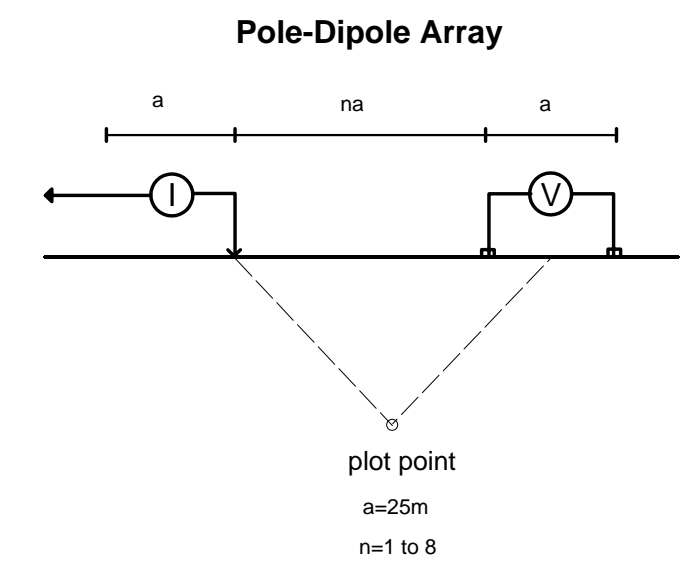
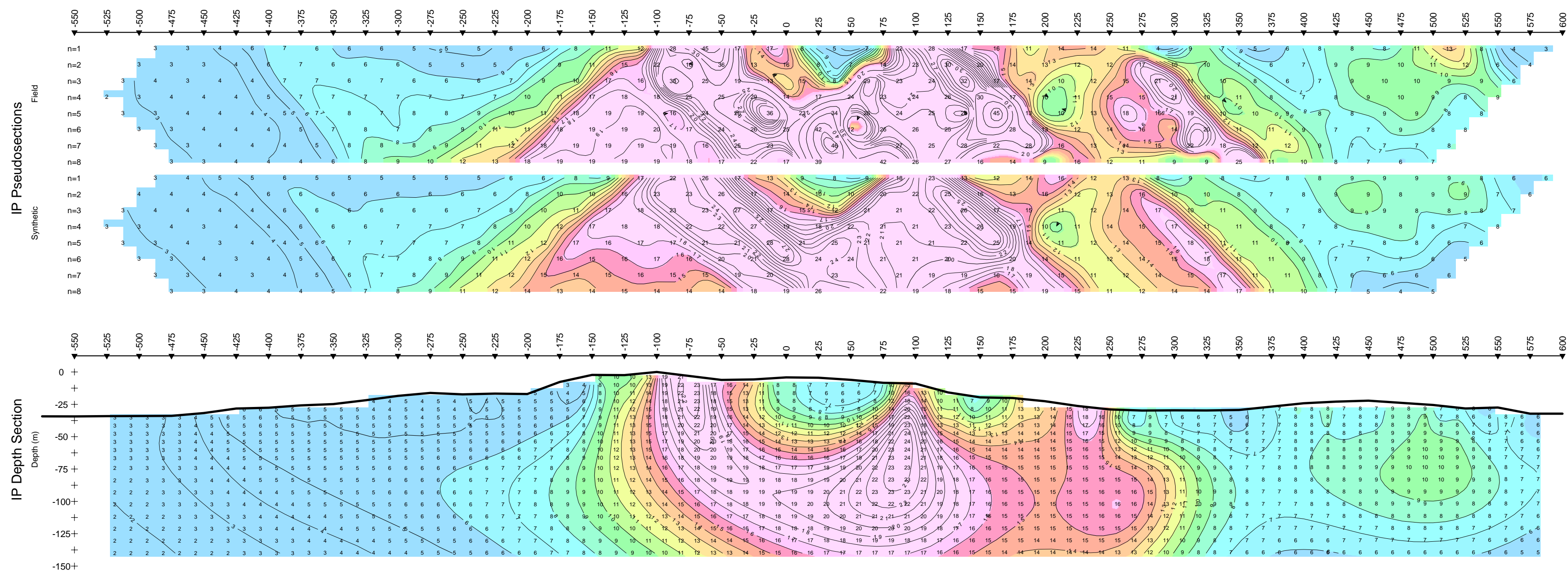
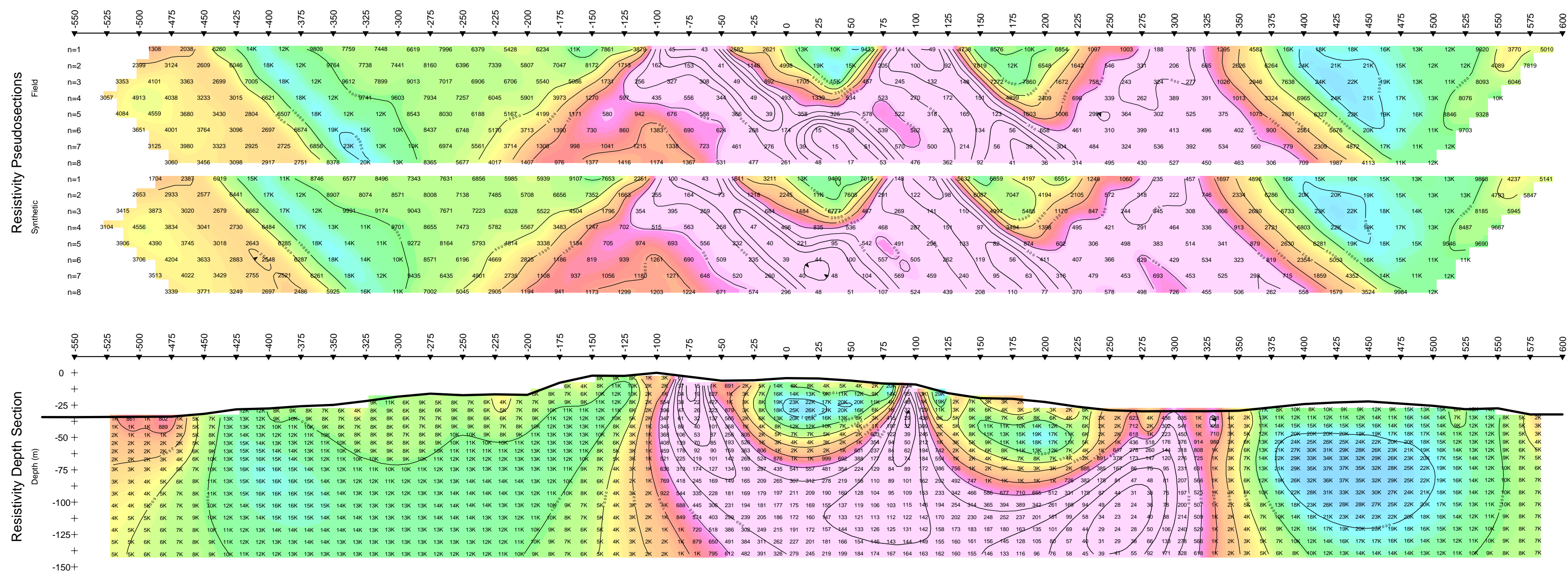
VenCan Gold CORPORATION

CAYENNE-CHILI PROPERTY
Genoa Grid

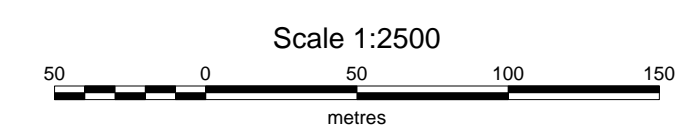
Swayze Area
Porcupine Mining Division
Ontario

LINE 79+00E
Resistivity/IP Pseudosections
and
Inversion Depth Sections
(UBC-GIF DCIPSD Inversion)

surveyed 2006 by Exelix Geophysics Inc.
for VenCan Gold Corporation.
processed September 2006 by GeoVector Management Inc.



Survey Notes:
Tx: GDD 3600kW
Rx: Eirec Pro
array: pole-dipole, a = 25m, n= 1 to 8
waveform: 0.125 Hz square wave at 50% duty cycle
Mx time interval: 240 to 1840ms



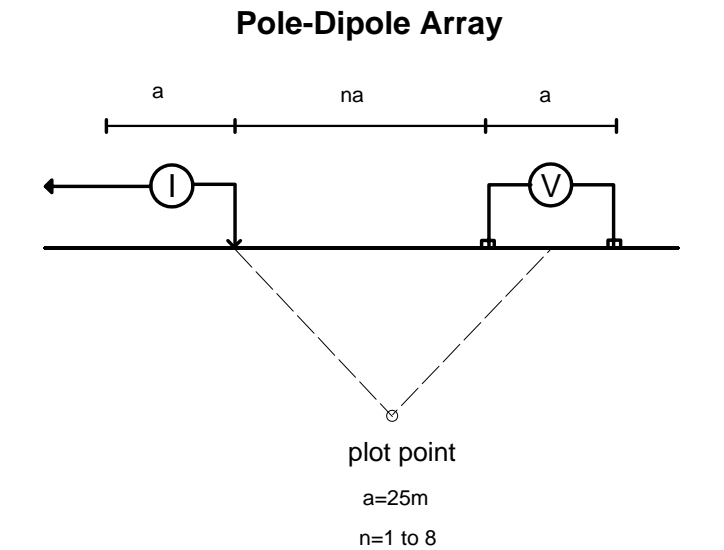
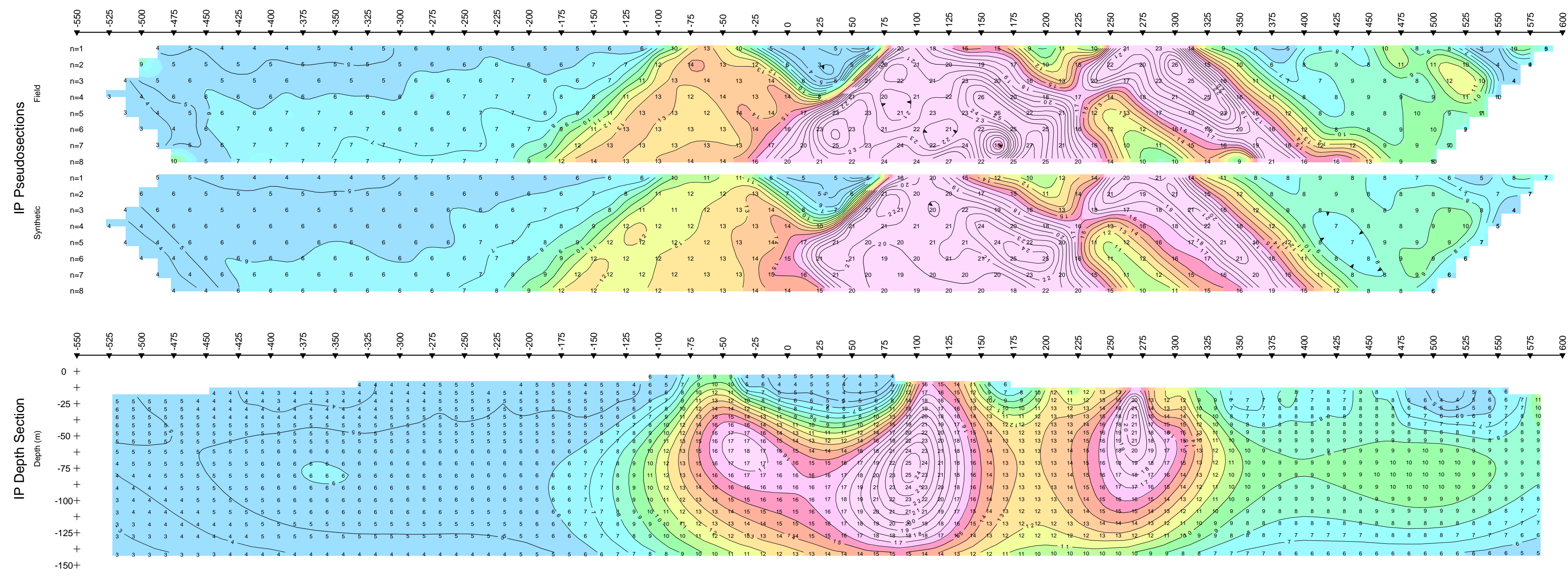
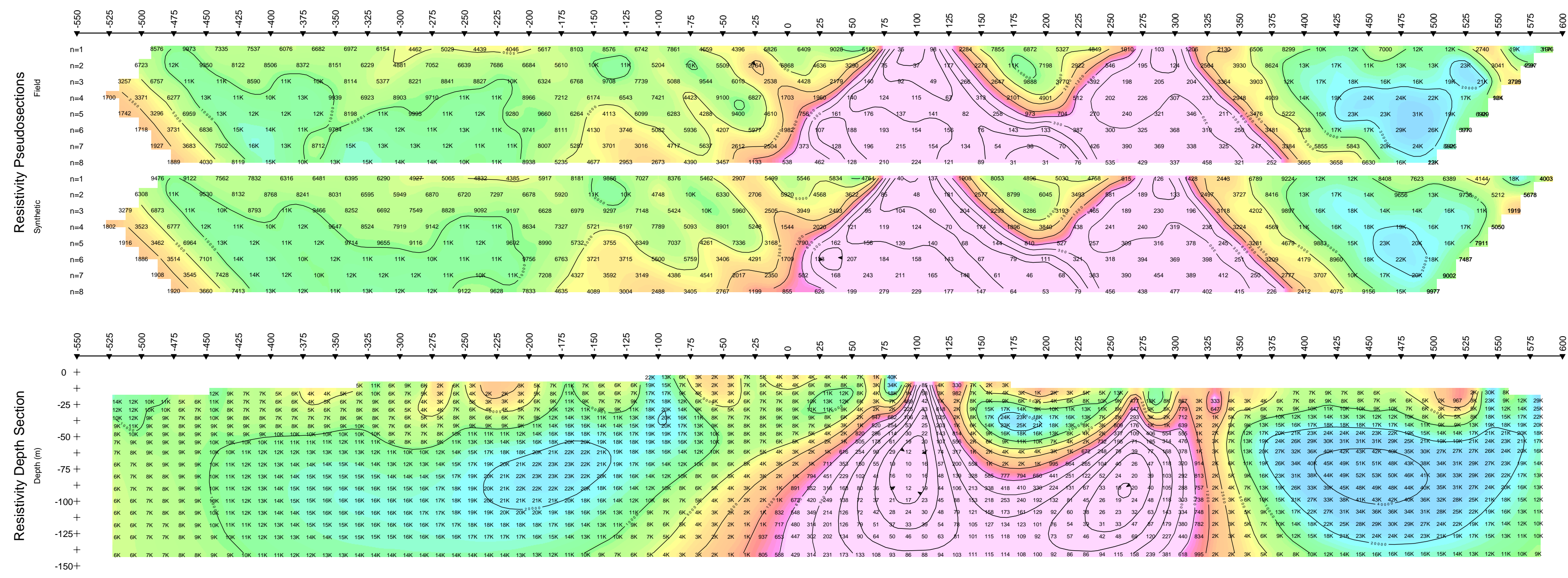
VenCan Gold
CORPORATION

CAYENNE-CHILI PROPERTY
Genoa Grid
Swayze Area
Porcupine Mining Division
Ontario

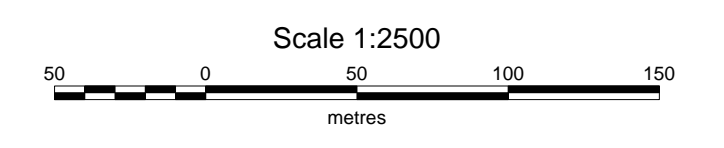
LINE 80+00E
Resistivity/IP Pseudosections
and
Inversion Depth Sections
(UBC-GIF DCIP2D Inversion)

surveyed 2006 by Exsis Geophysics Inc.
for VenCan Gold Corporation.
processed September 2006 by GeoVector Management Inc.





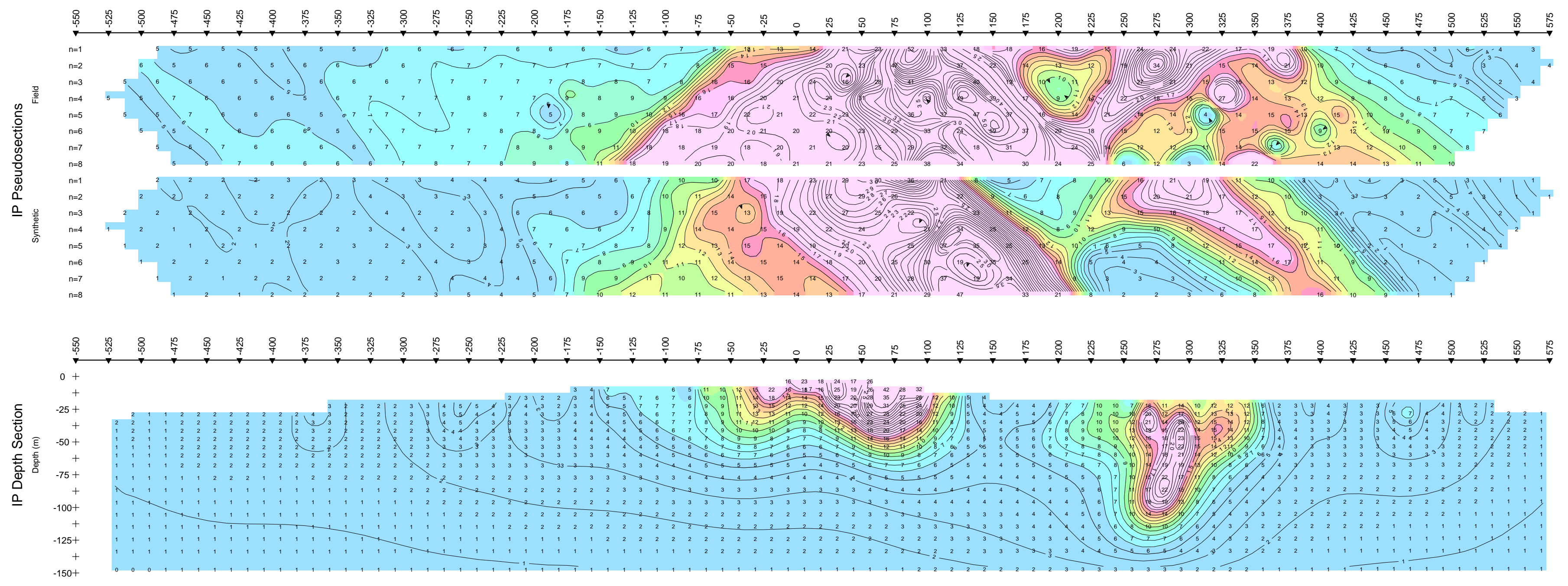
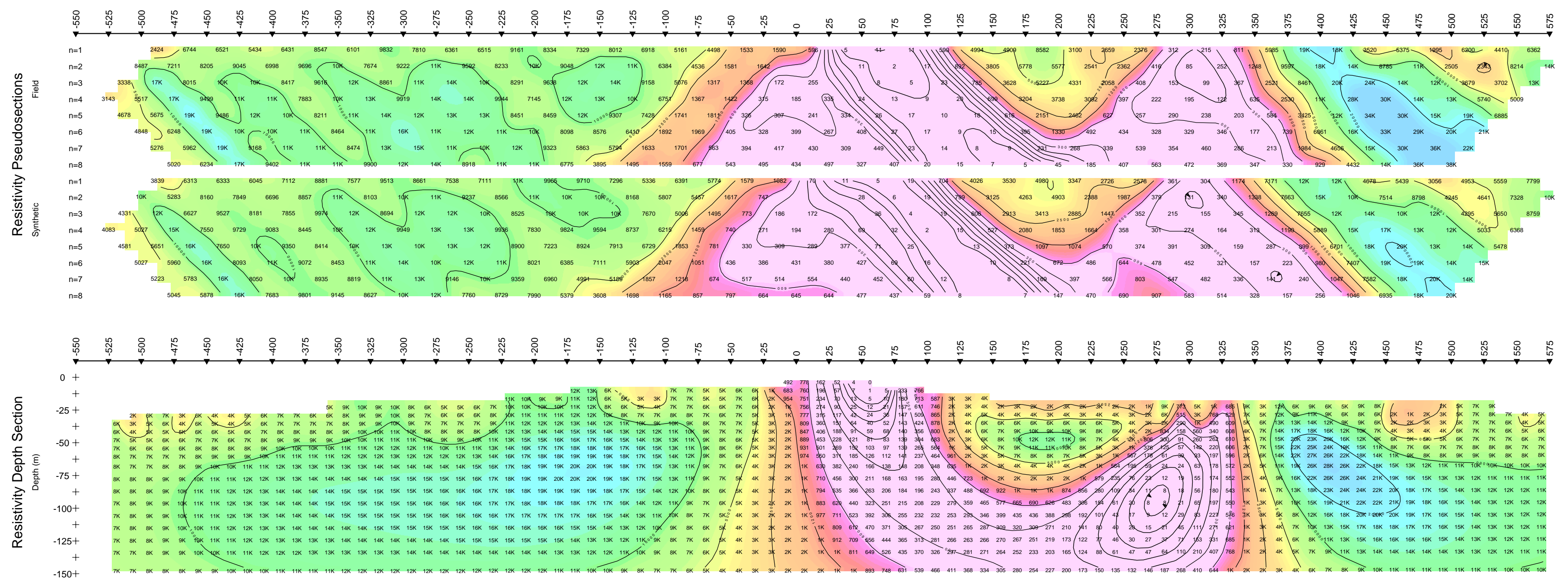
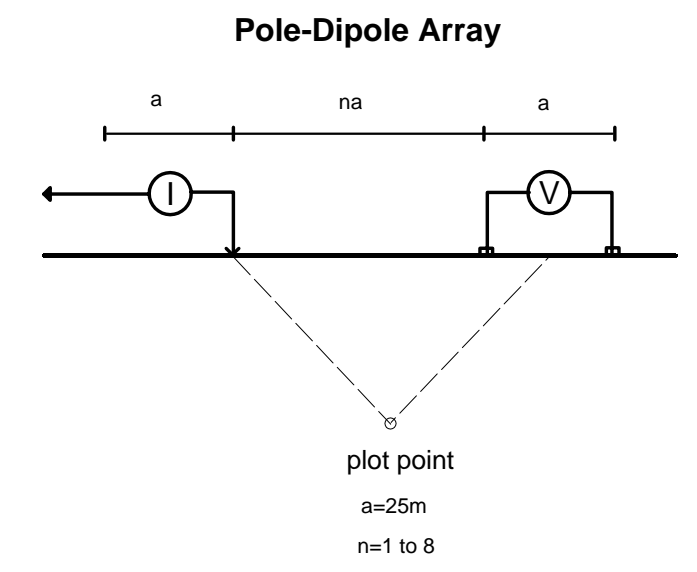
Survey Notes:
 Tx: GDD 3600kW
 Rx: Elrec Pro
 array: pole-dipole, $a = 25m$, $n = 1$ to 8
 waveform: 0.125 Hz square wave at 50% duty cycle
 Mx time interval: 240 to 1840ms



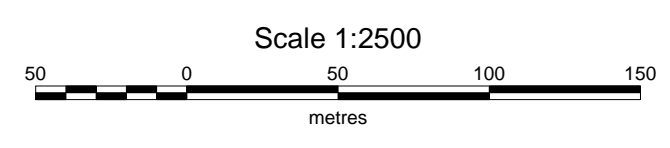
VenCan Gold
 CORPORATION

CAYENNE-CHILI PROPERTY
 Genoa Grid
 Swayze Area
 Porcupine Mining Division
 Ontario

LINE 81+00E
 Resistivity/IP Pseudosections
 and
 Inversion Depth Sections
 (UBC-GIF DCIP2D Inversion)



Survey Notes:
 Tx: GDD 3600kW
 Rx: Eltec Pro
 array: pole-dipole, a = 25m, n= 1 to 8
 waveform: 0.125 Hz square wave at 50% duty cycle
 Mx time interval: 240 to 1840ms



VenCan Gold
 CORPORATION

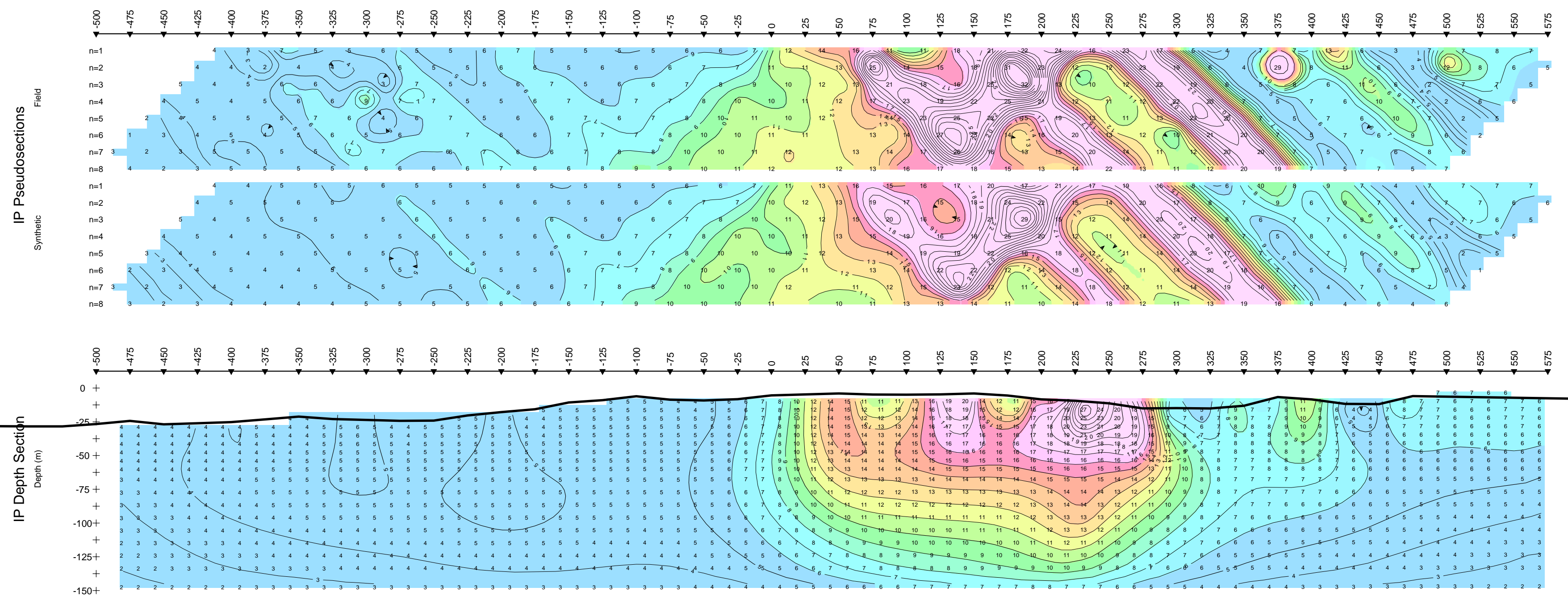
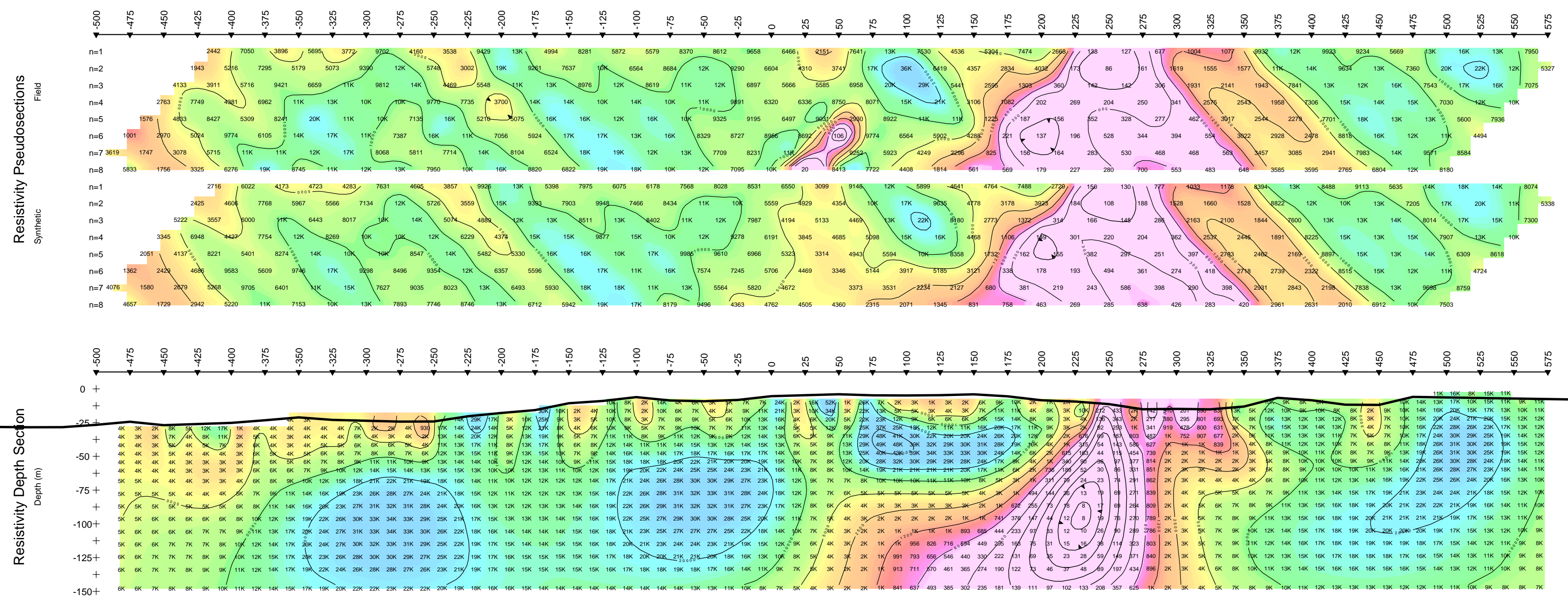
CAYENNE-CHILI PROPERTY
 Genoa Grid

Swayze Area
 Porcupine Mining Division
 Ontario

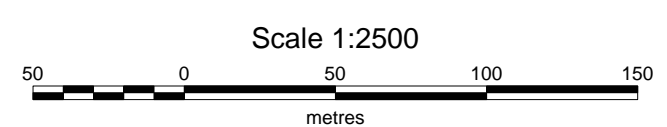
LINE 82+00E
 Resistivity/IP Pseudosections
 and
 Inversion Depth Sections
 (UBC-GIF DCIP2D Inversion)

surveyed 2006 by Exsics Geophysics Inc.
 for VenCan Gold Corporation.
 processed September 2006 by GeoVector Management Inc.





Survey Notes:
 Tx: GDD 3600kW
 Rx: EIRec Pro
 array: pole-dipole a = 25m, n= 1 to 8
 waveform: 0.125 Hz square wave at 50% duty cycle
 Mx time interval: 240 to 1840ms



VenCan Gold CORPORATION

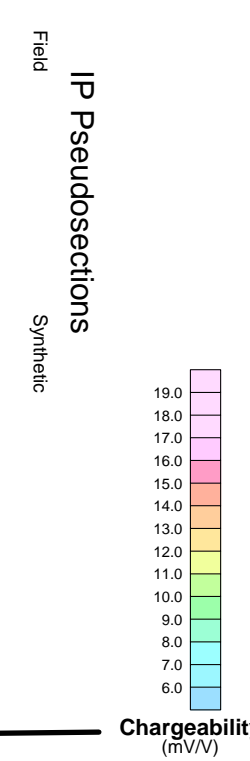

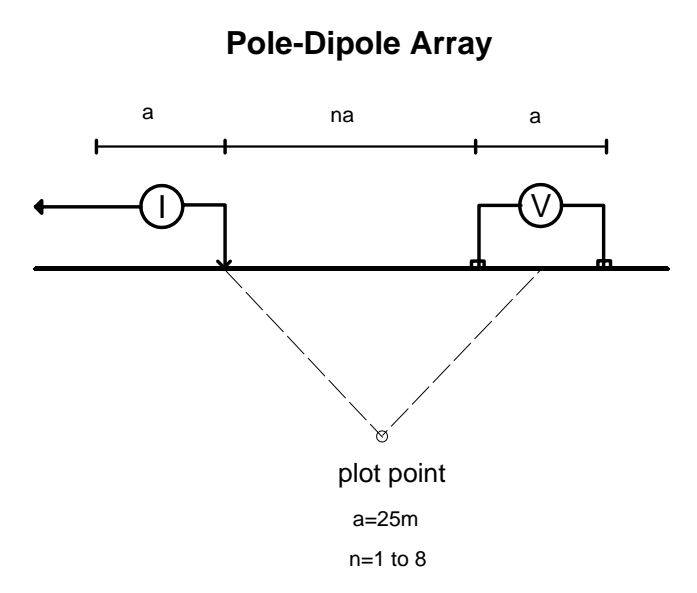
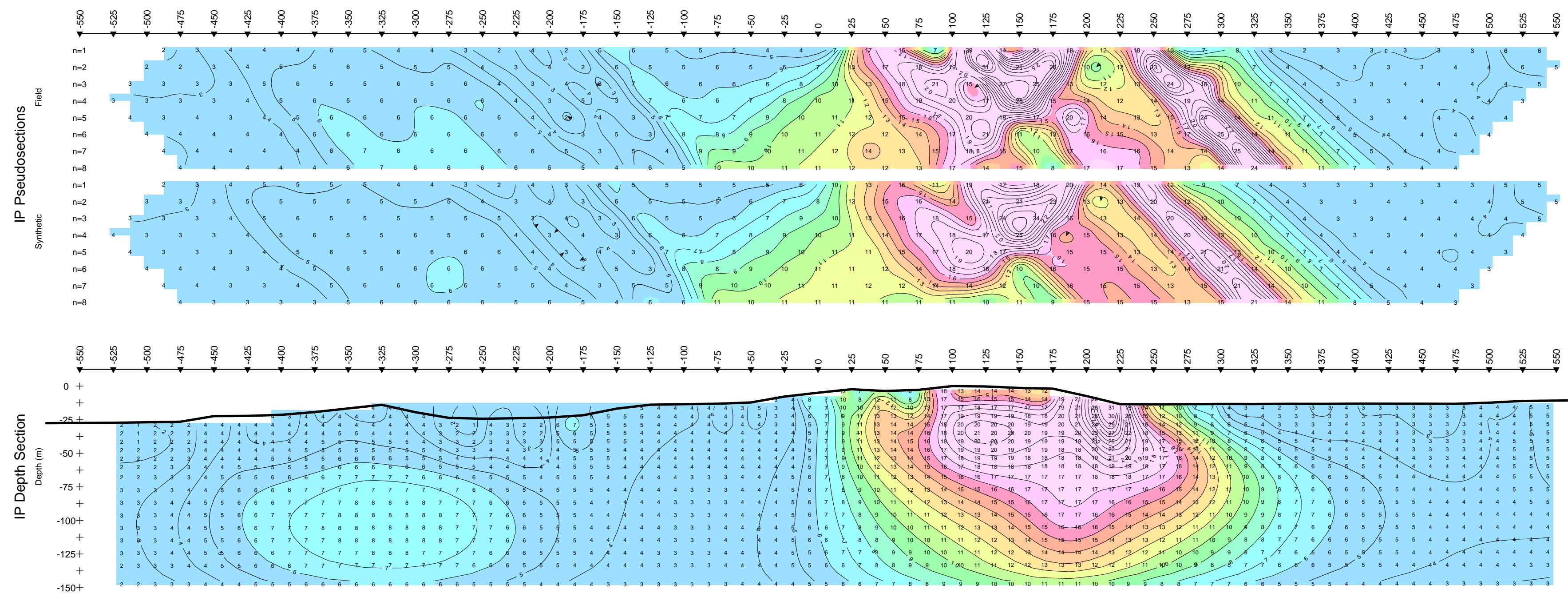
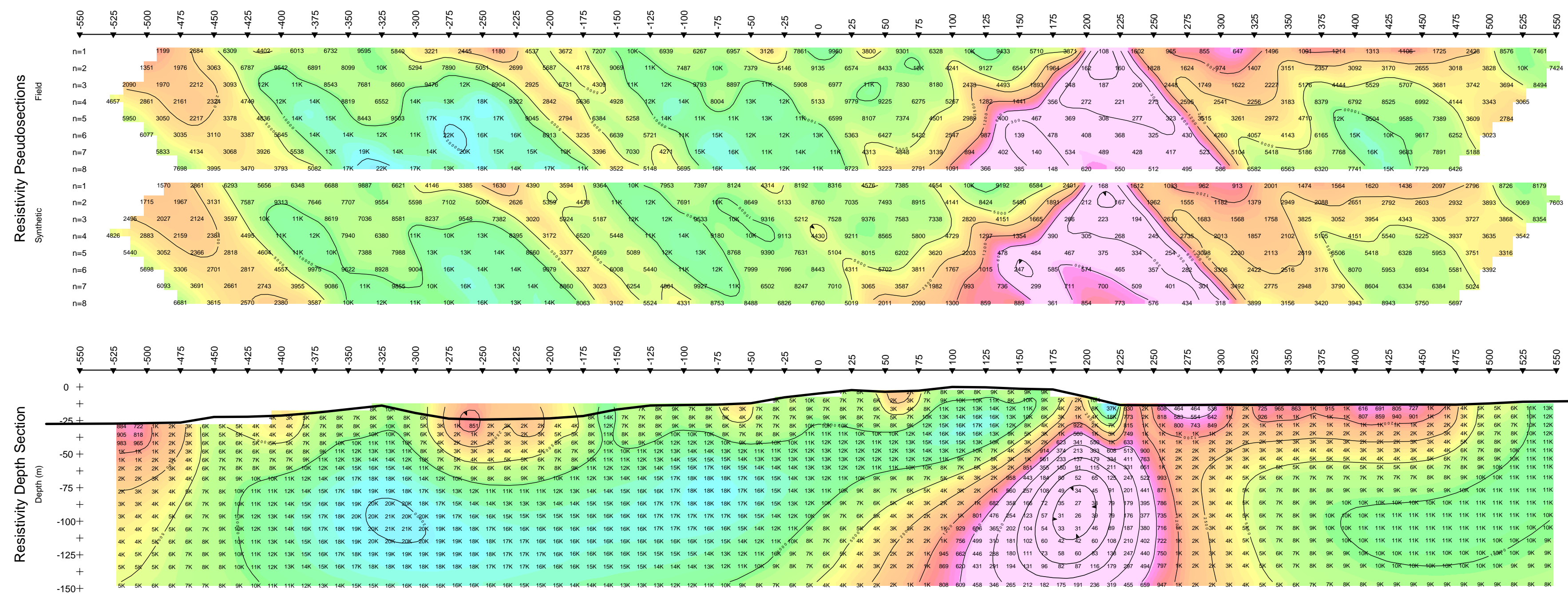
CAYENNE-CHILI PROPERTY
Genoa Grid

Swayze Area
Porcupine Mining Division
Ontario

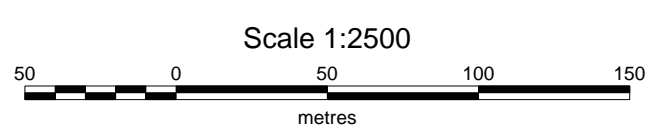
LINE 85+00E
Resistivity/IP Pseudosections
and
Inversion Depth Sections
(UBC-GIF DCIP2D Inversion)

surveyed 2006 by Esics Geophysics Inc.
for VenCan Gold Corporation.
processed September 2006 by GeoVector Management Inc.





Survey Notes:
Tx: GDD 3600kW
Rx: Eltec Pro
array: pole-dipole, a = 25m, n = 1 to 8
waveform: 0.125 Hz square wave at 50% duty cycle
Mx time interval: 240 to 1840ms



VenCan Gold
CORPORATION

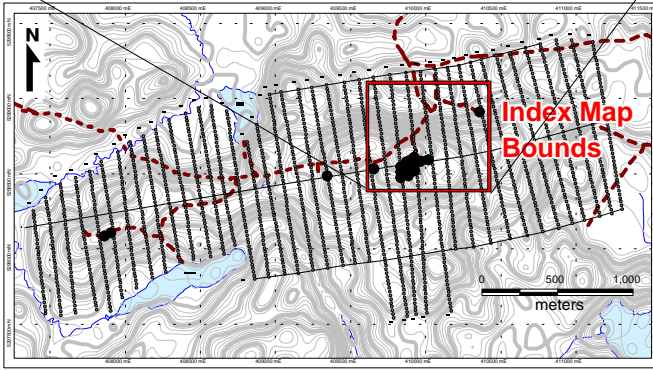
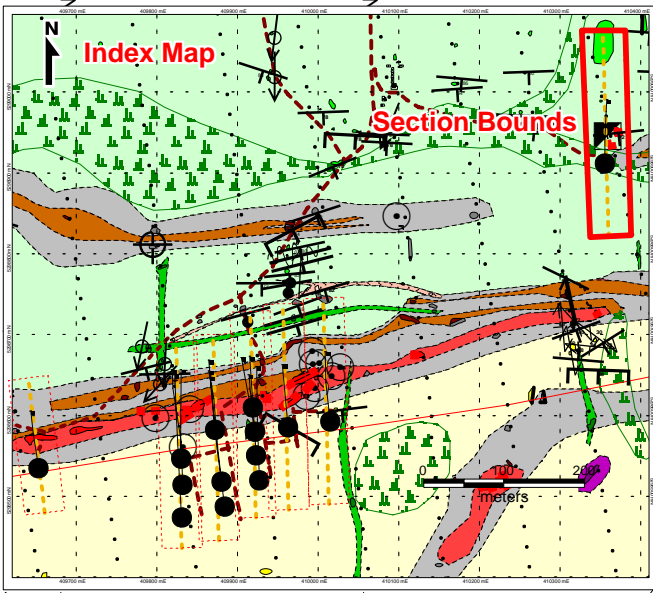
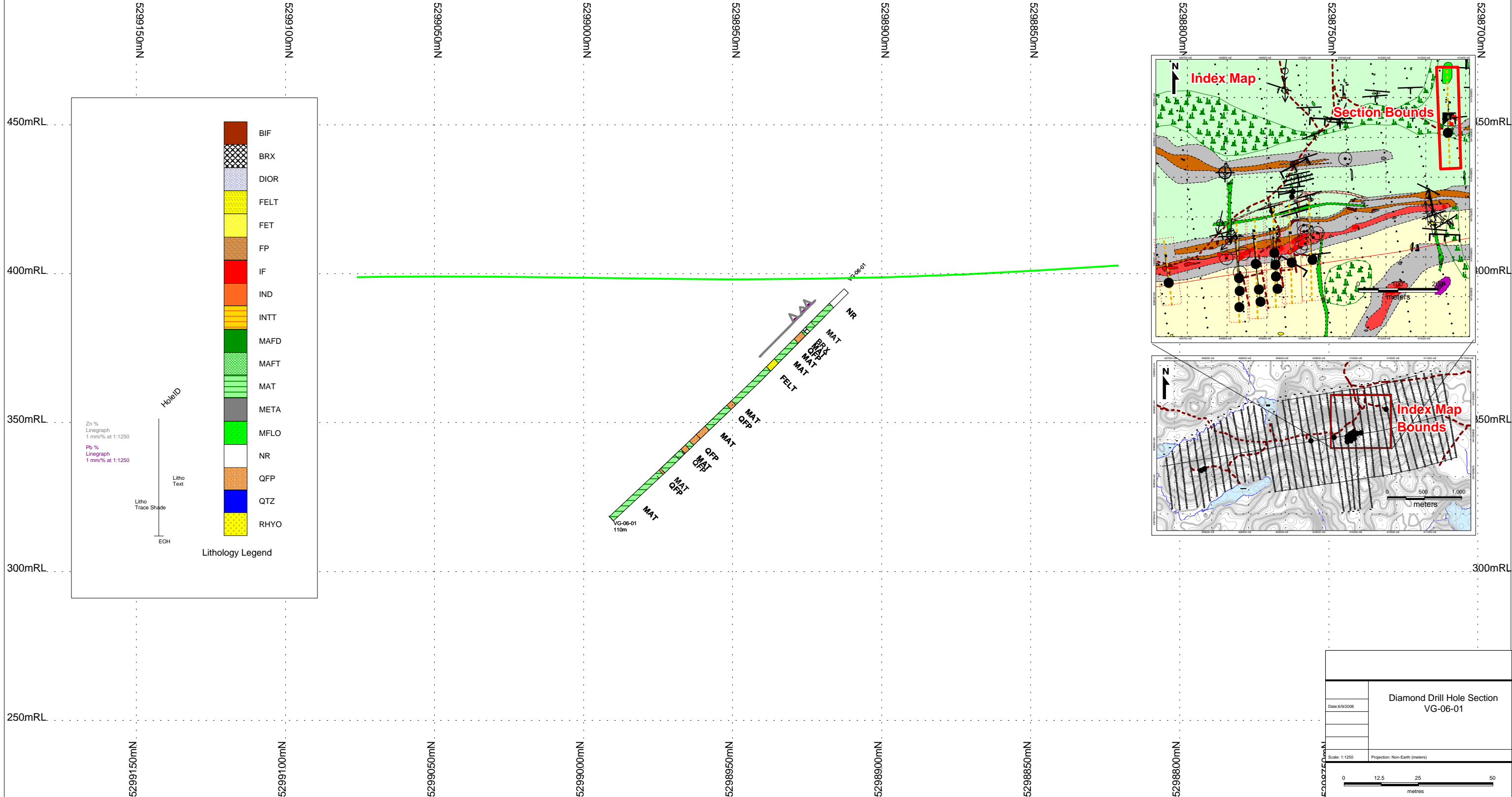
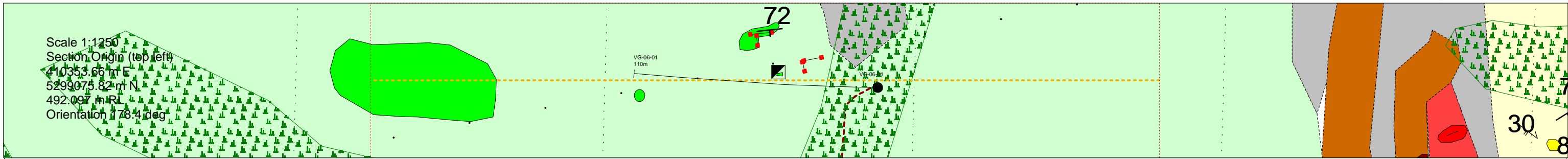
CAYENNE-CHILI PROPERTY
Genoa Grid
Swayze Area
Porcupine Mining Division
Ontario

LINE 86+00E
Resistivity/IP Pseudosections
and
Inversion Depth Sections
(UBC-GIF DCIP2D Inversion)

surveyed 2006 by Exacis Geophysics Inc.
for VenCan Gold Corporation.
processed September 2006 by GeoVector Management Inc.



Scale 1:1250
 Section Origin (top left)
 410353.66 m E
 5299075.82 m N
 492.097 m RL
 Orientation 78.4 deg



Lithology Legend

BIF	[Pattern]
BRX	[Pattern]
DIOR	[Pattern]
FELT	[Pattern]
FET	[Pattern]
FP	[Pattern]
IF	[Pattern]
IND	[Pattern]
INTT	[Pattern]
MAFD	[Pattern]
MAFT	[Pattern]
MAT	[Pattern]
META	[Pattern]
MFLO	[Pattern]
NR	[Pattern]
QFP	[Pattern]
QTZ	[Pattern]
RHYO	[Pattern]

Zn %
Linegraph
1 mm/% at 1:1250

Pb %
Linegraph
1 mm/% at 1:1250

HoleID

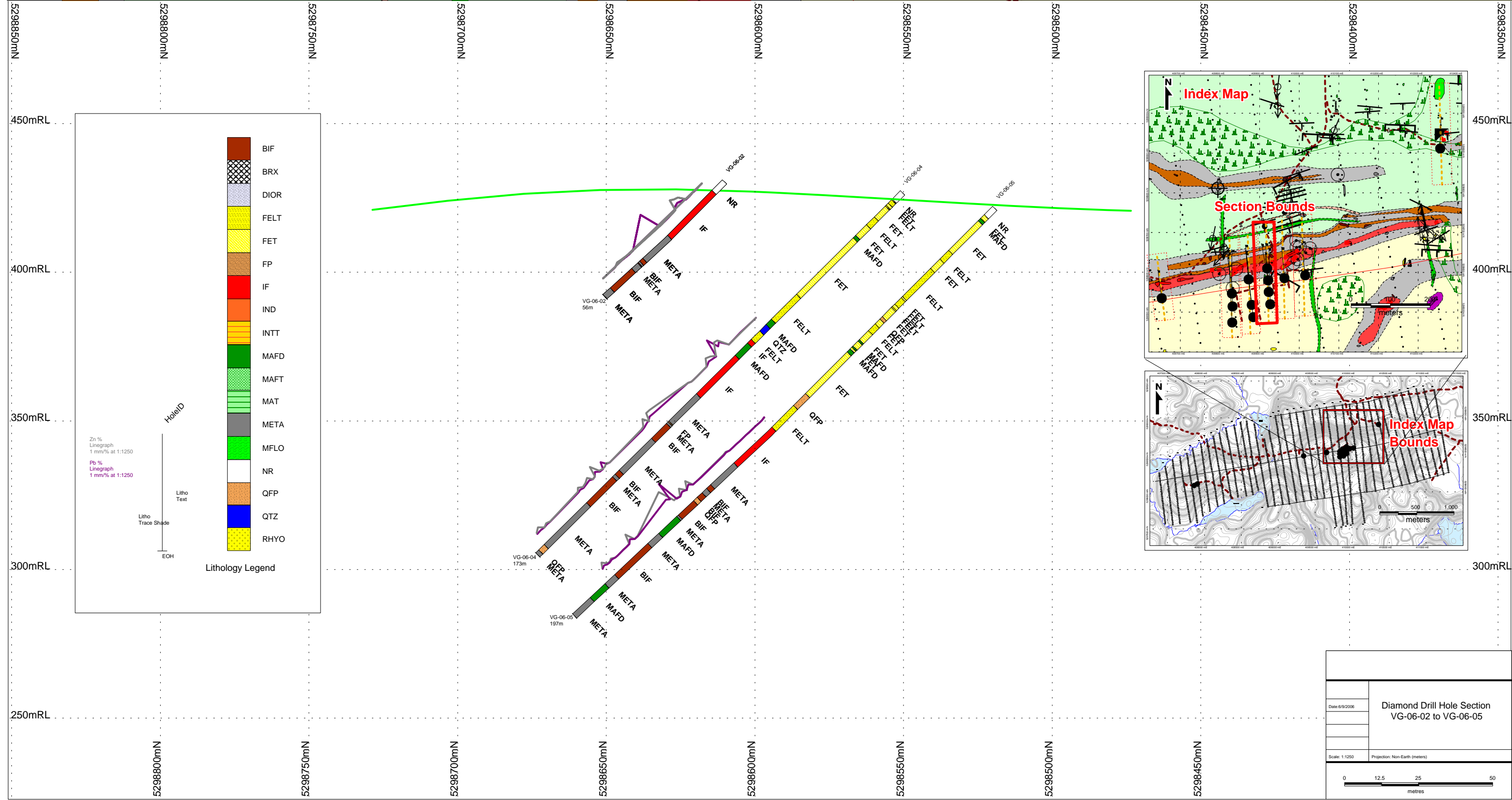
Litho Text

Litho Trace Shade

ECH

Diamond Drill Hole Section VG-06-01	
Date: 9/9/2006	
Scale: 1:1250	Projection: Non-Earth (meters)
0 12.5 25 50 metres	

Scale 1:1250
 Section Origin (top left)
 409915.78 m E
 5298728.62 m N
 491.395 m RL
 Orientation 178.4 deg



Lithology Legend

- BIF
- BRX
- DIOR
- FELT
- FET
- FP
- IF
- IND
- INTT
- MAFD
- MAFT
- MAT
- META
- MFLO
- NR
- QFP
- QTZ
- RHYO

Zn %
 Linegraph
 1 mm% at 1:1250

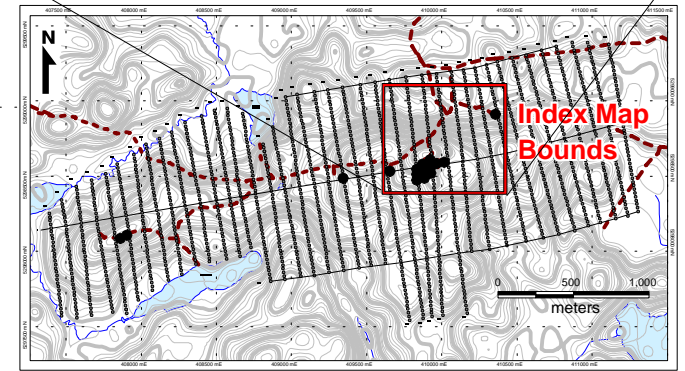
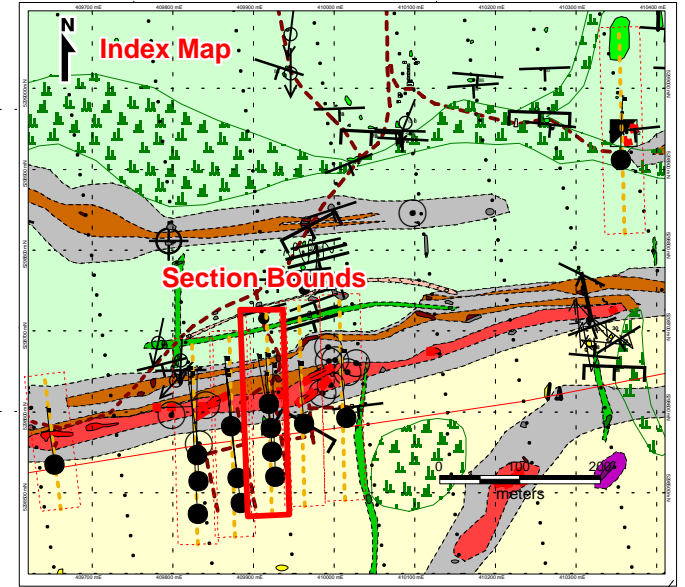
Pb %
 Linegraph
 1 mm% at 1:1250

HoleID

Litho Text

Litho Trace Shade

EOH



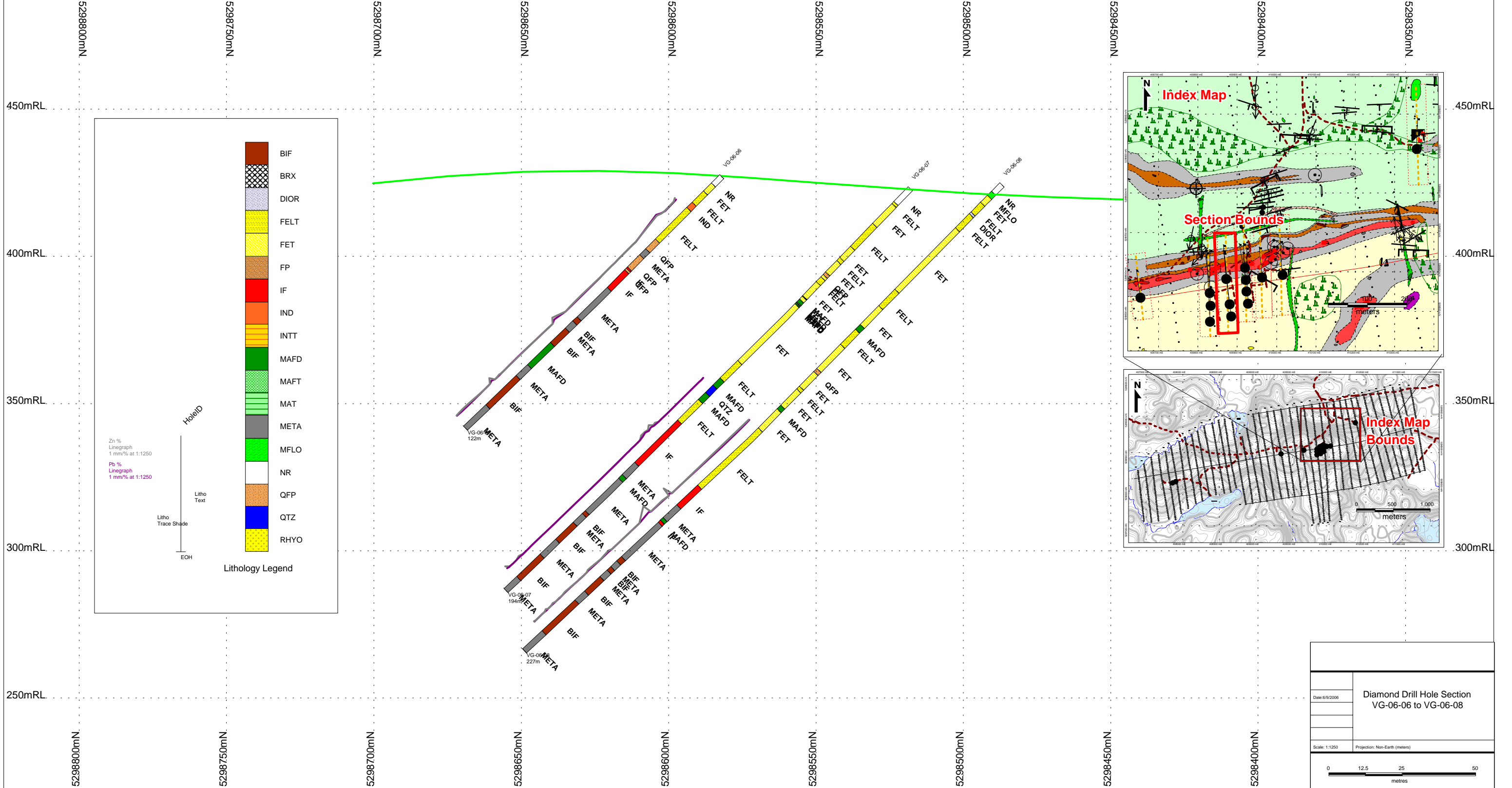
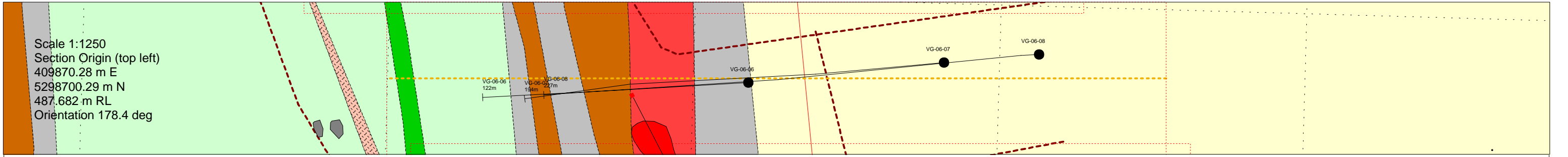
Date: 6/9/2006

Diamond Drill Hole Section
 VG-06-02 to VG-06-05

Scale: 1:1250 Projection: Non-Earth (metres)

0 12.5 25 50
 metres

Scale 1:1250
 Section Origin (top left)
 409870.28 m E
 5298700.29 m N
 487.682 m RL
 Orientation 178.4 deg

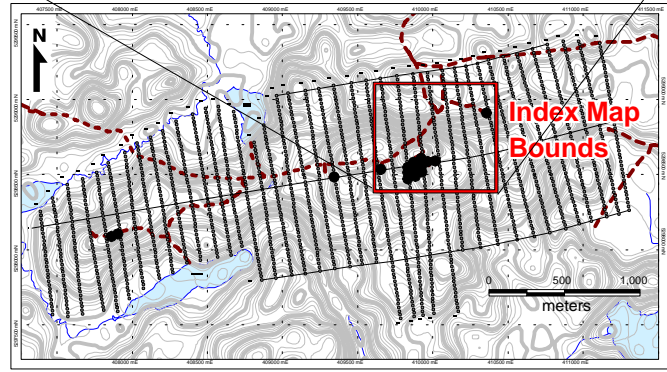
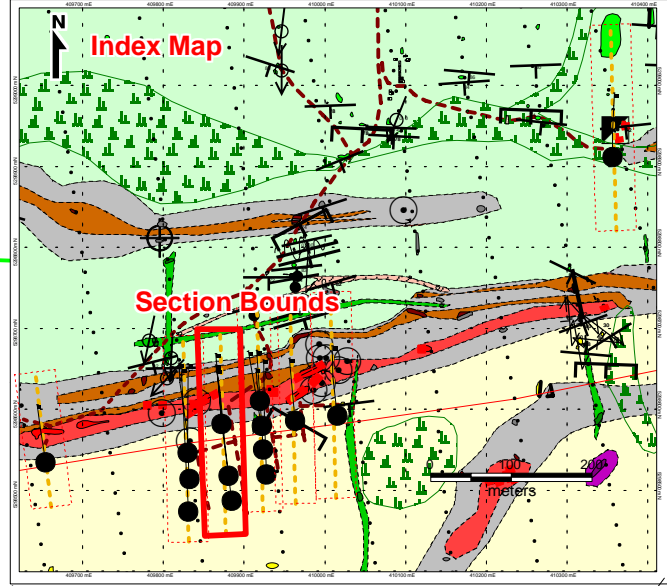


Lithology Legend

- BIF
- BRX
- DIOR
- FELT
- FET
- FP
- IF
- IND
- INTT
- MAFD
- MAFT
- MAT
- META
- MFLO
- NR
- QFP
- QTZ
- RHYO

Zn %
 Linegraph
 1 mm% at 1:1250
 Pb %
 Linegraph
 1 mm% at 1:1250

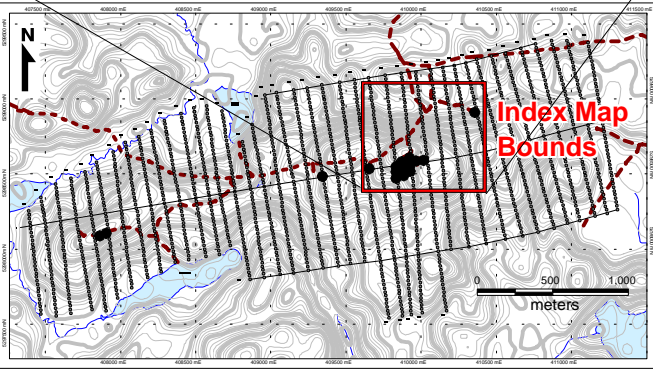
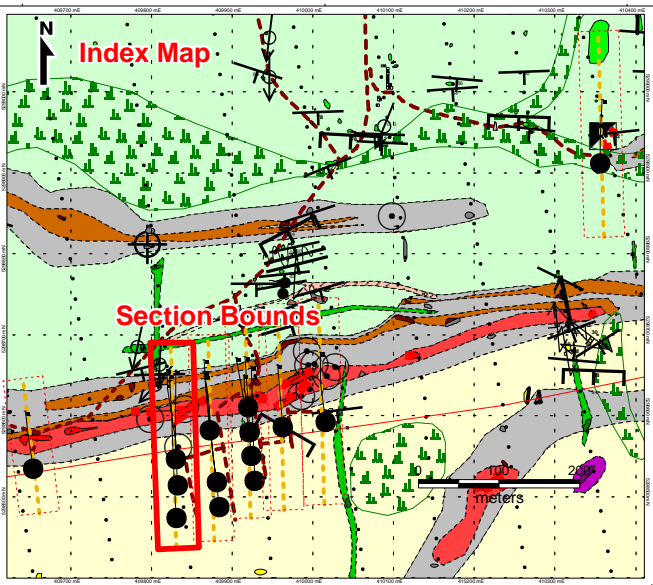
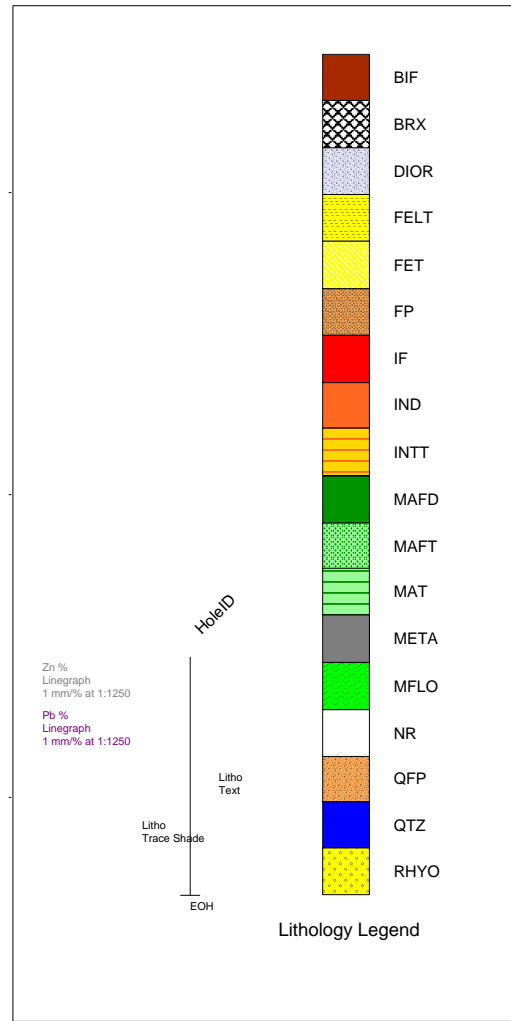

HoleID
 Litho Text
 Litho Trace Shade
 EOH



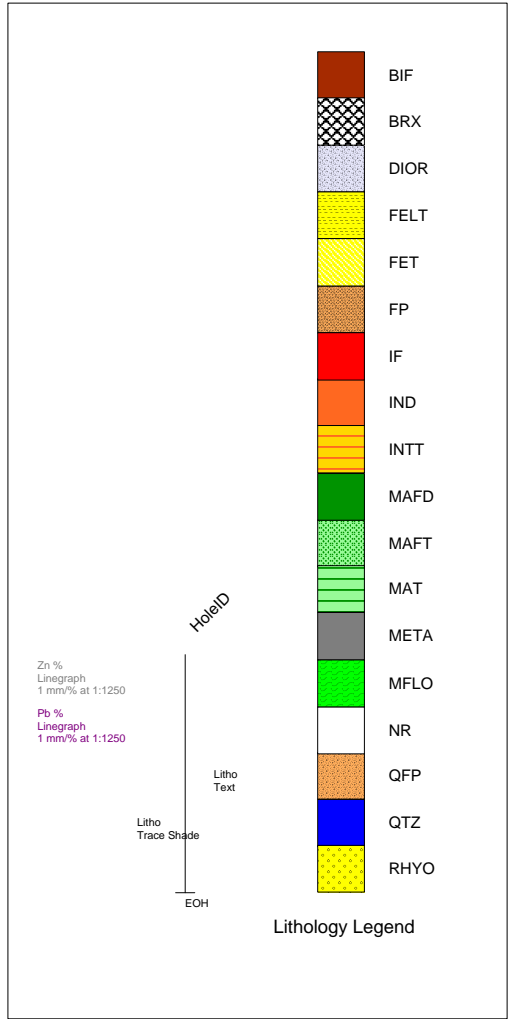
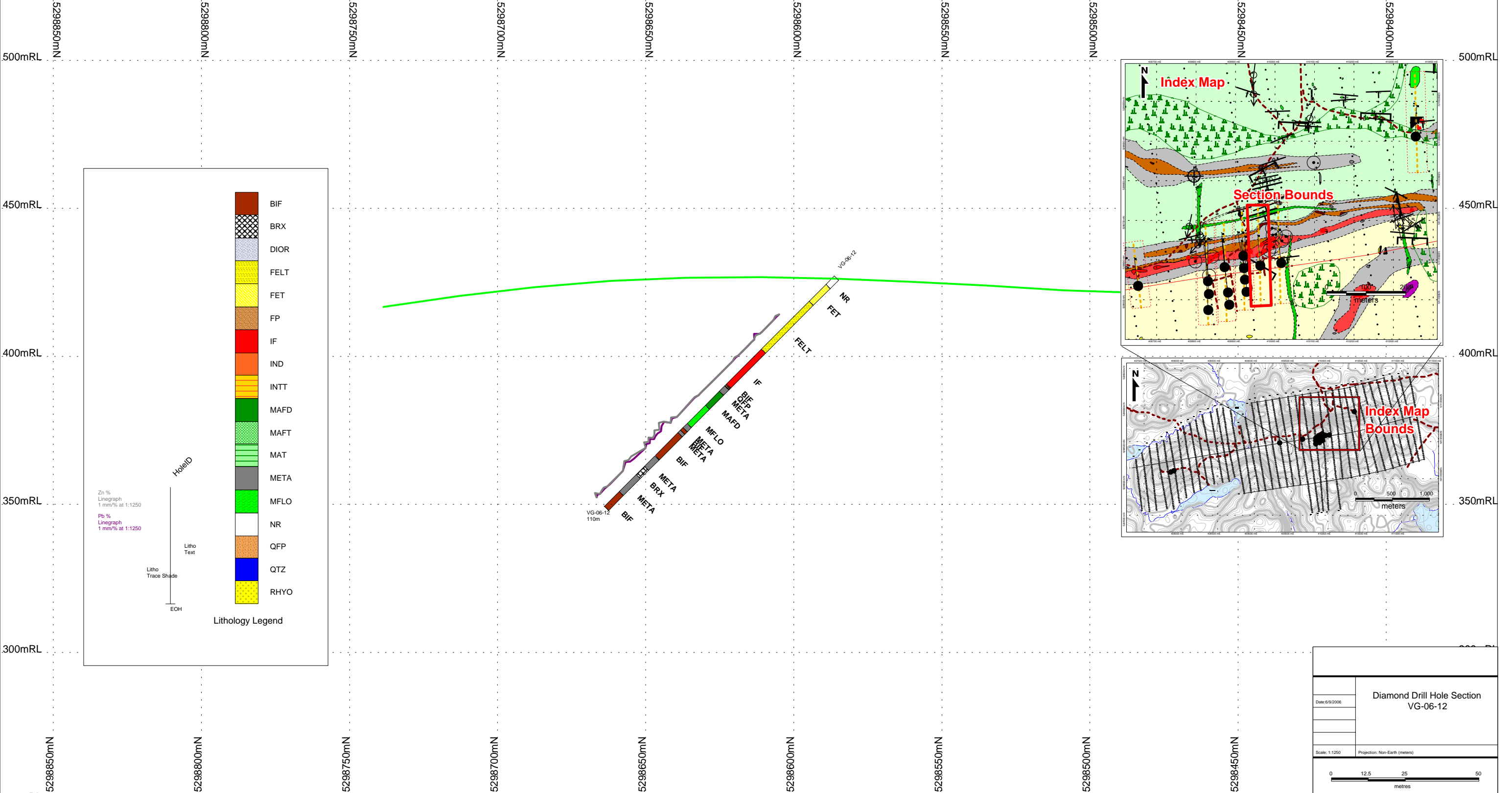
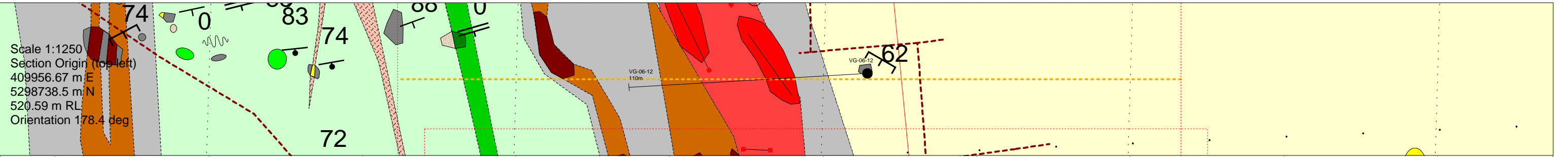
Date: 6/9/2006
 Diamond Drill Hole Section
 VG-06-06 to VG-06-08
 Scale: 1:1250
 Projection: Non-Earth (meters)

0 12.5 25 50
 metres

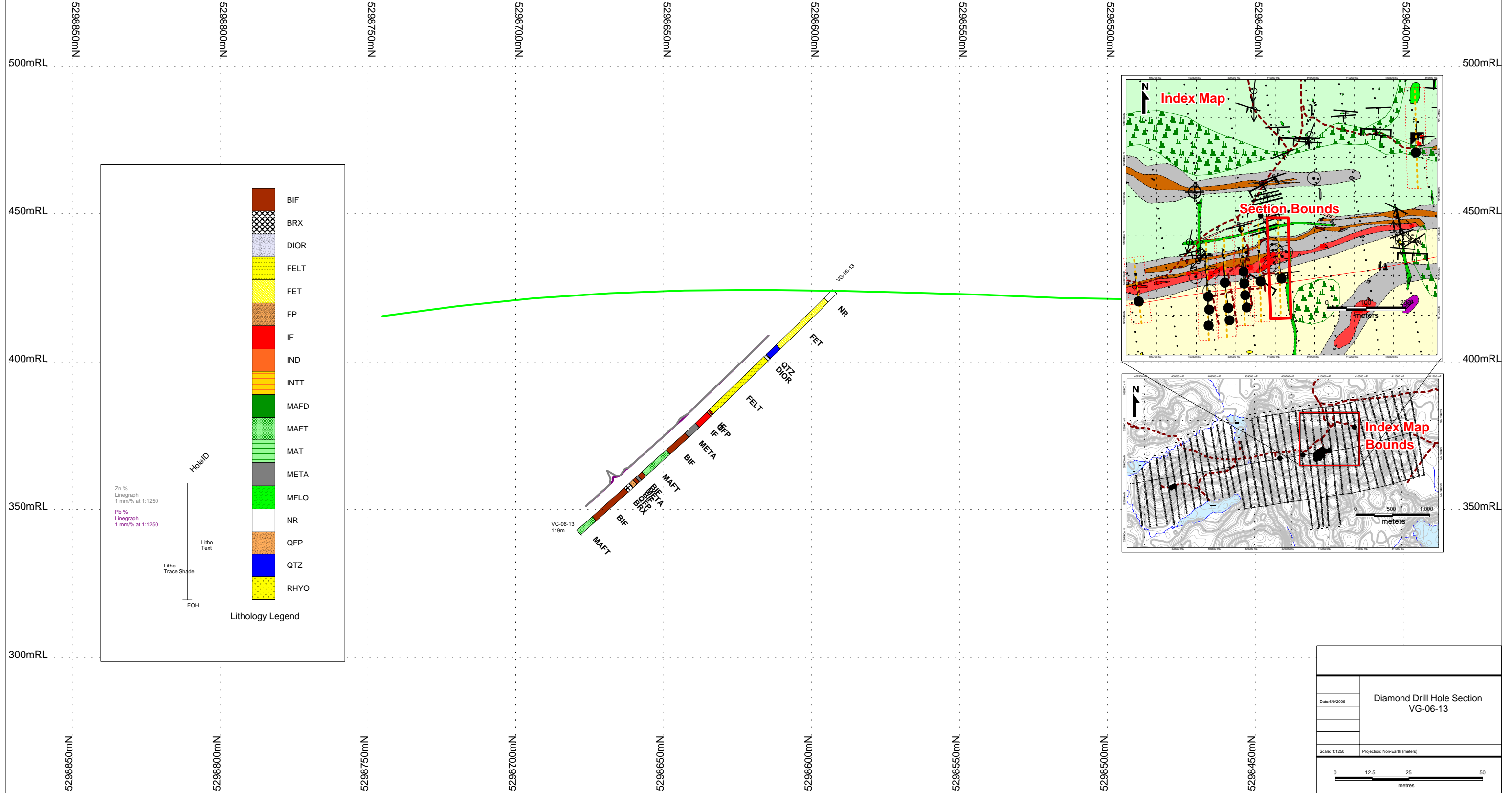
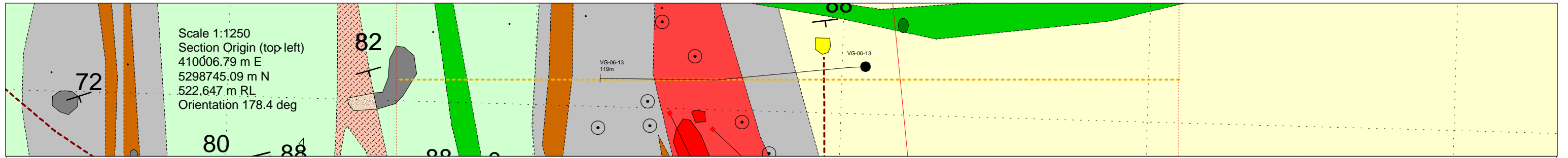
Scale 1:1250
 Section Origin (top left)
 409824.12 m E
 5298691.07 m N
 483.838 m RL
 Orientation 178.4 deg



Date: 6/9/2006		Diamond Drill Hole Section VG-06-09 to VG-06-11	
Scale: 1:1250	Projection: Non-Earth (meters)		



Date: 6/9/2006		Diamond Drill Hole Section VG-06-12	
Scale: 1:1250	Projection: Non-Earth (meters)		

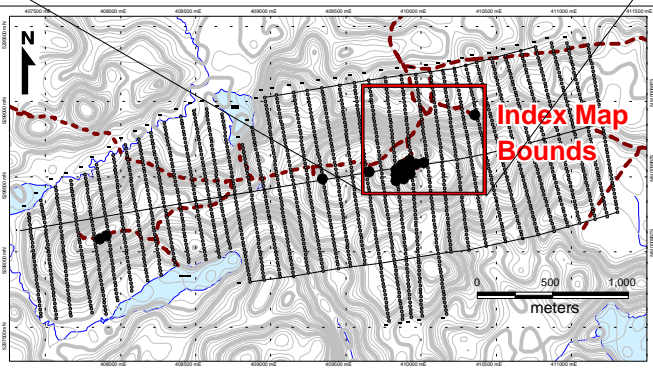
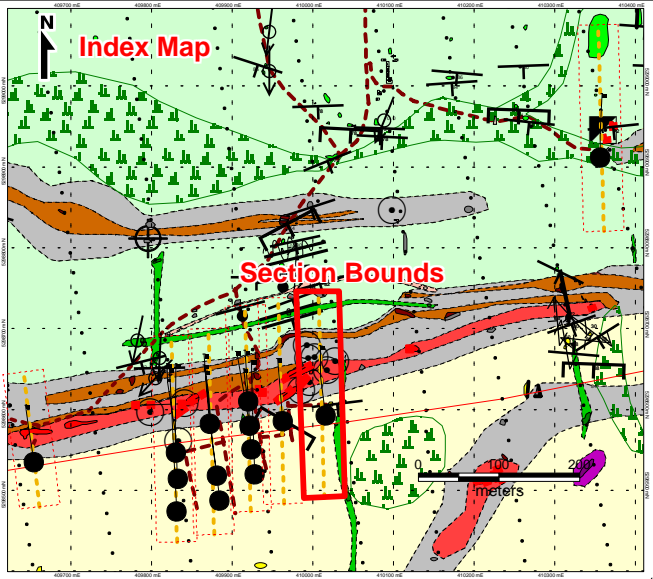


Lithology Legend

BIF
BRX
DIOR
FELT
FET
FP
IF
IND
INTT
MAFD
MAFT
MAT
META
MFLO
NR
QFP
QTZ
RHYO

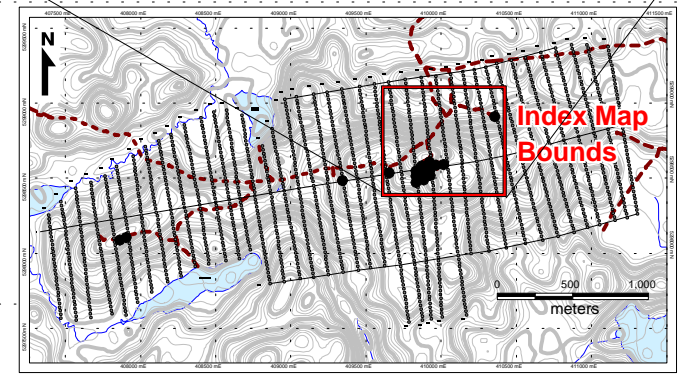
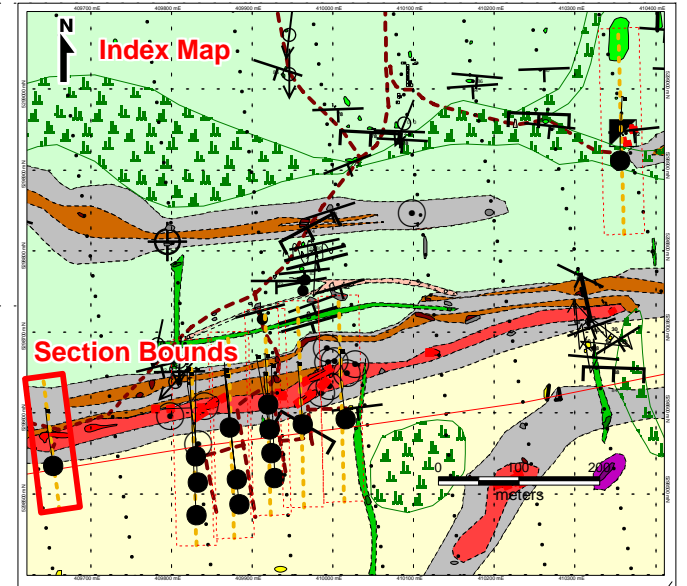
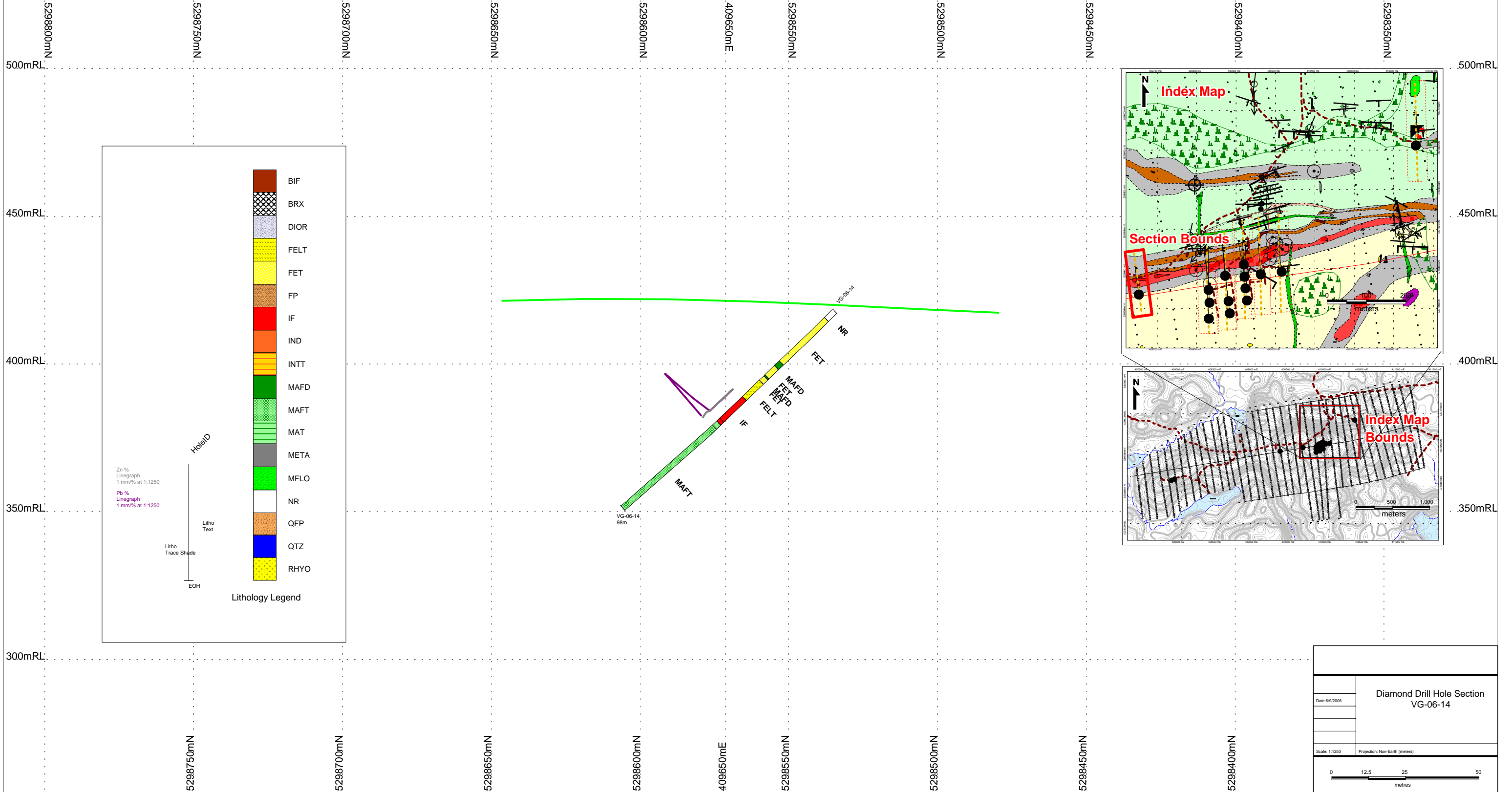
Zn %
 Linegraph
 1 mm/% at 1:1250
 Pb %
 Linegraph
 1 mm/% at 1:1250

HoleID
 Litho
 Text
 Litho
 Trace
 Shade
 EOH



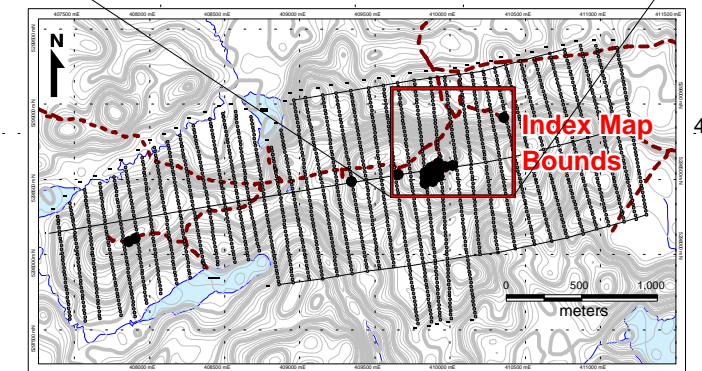
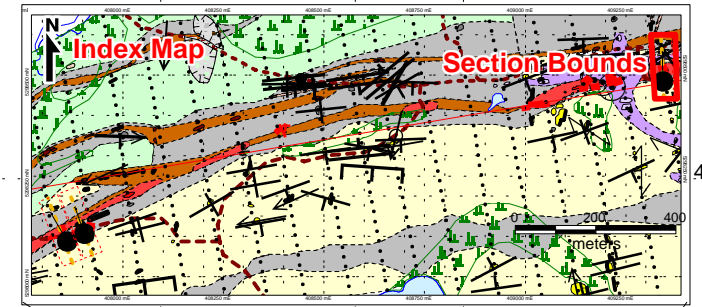
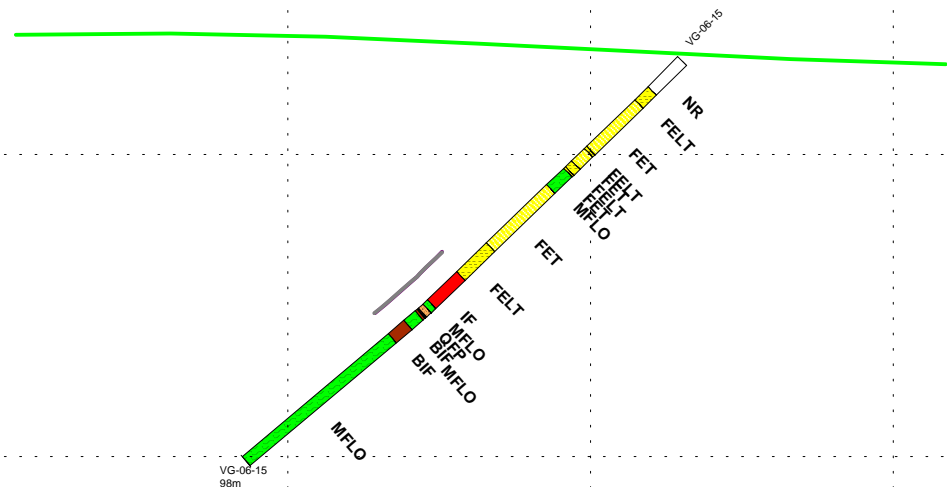
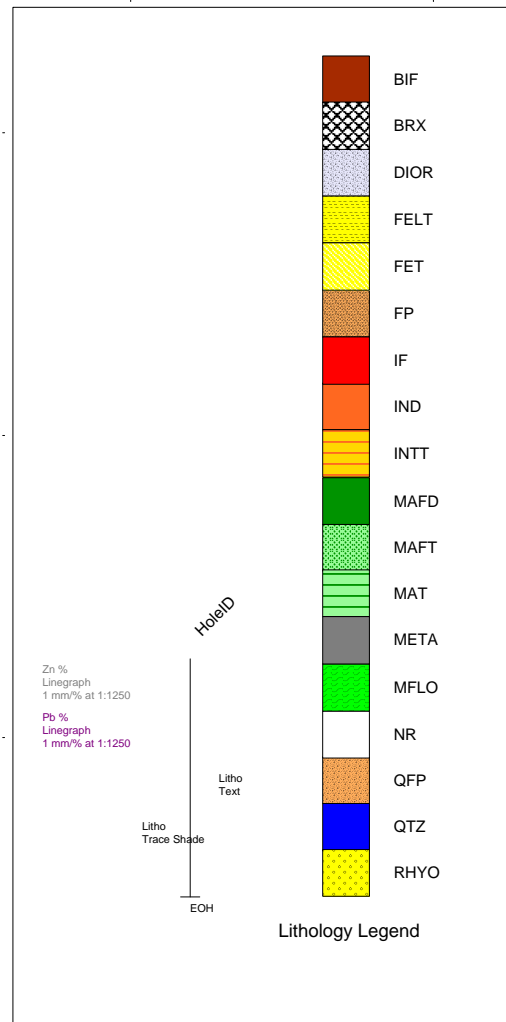
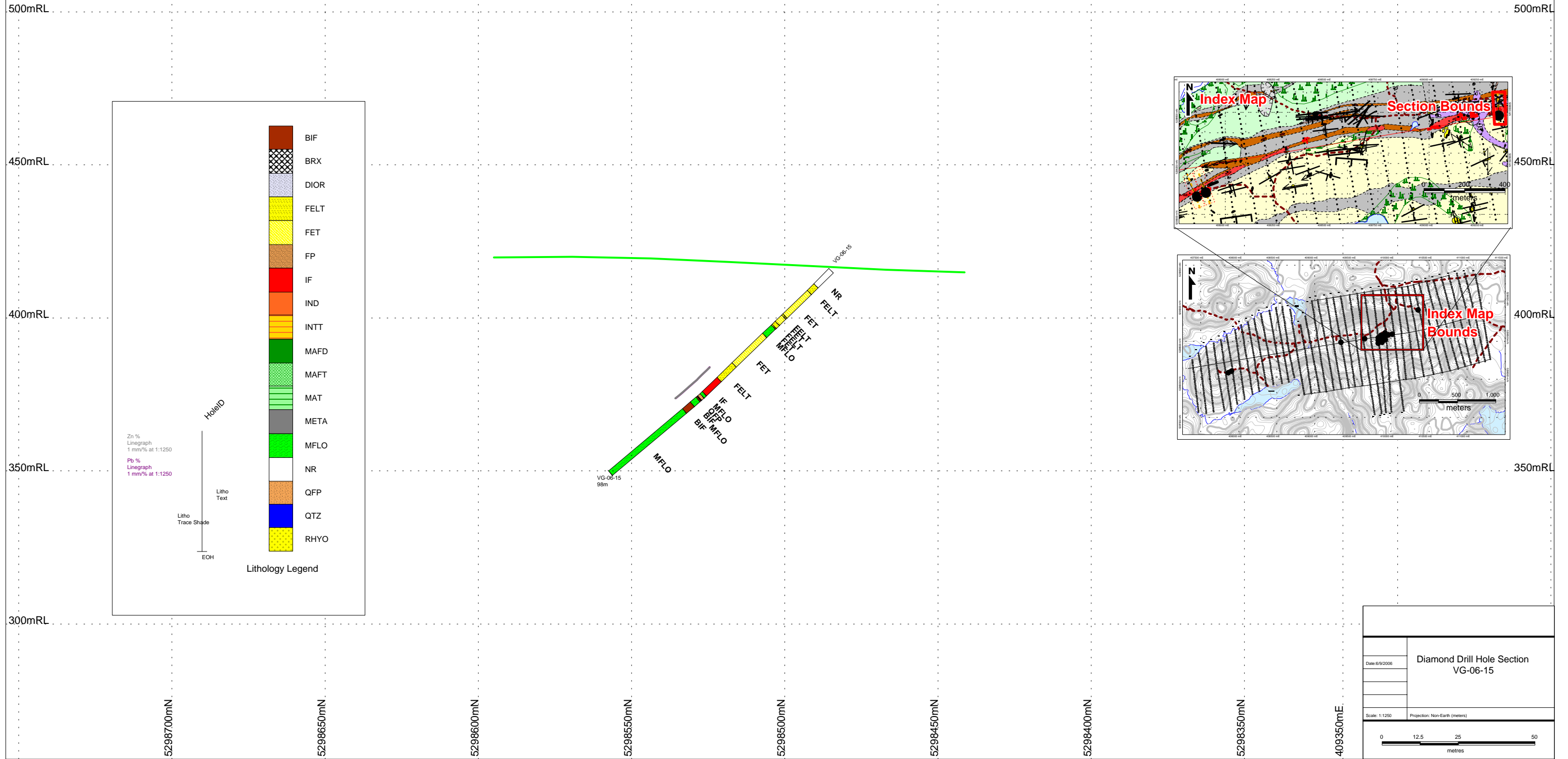
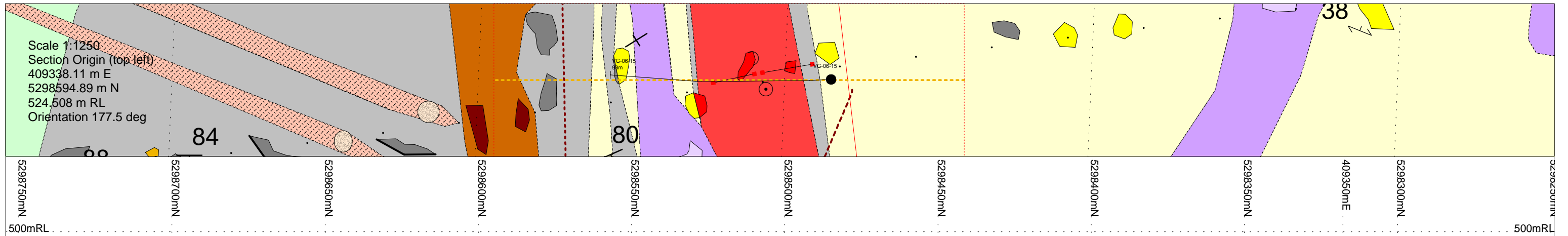
Date: 6/9/2006	Diamond Drill Hole Section VG-06-13
Scale: 1:1250	
Projection: Non-Earth (meters)	

Scale 1:1250
 Section Origin (top left)
 409640.79 m E
 5298646.28 m N
 523.306 m RL
 Orientation 173.0 deg



Date: 6/9/2006		Diamond Drill Hole Section VG-06-14	
Scale: 1:1250			
Projection: Non-Earth (meters)		0 12.5 25 50 metres	

Scale 1:1250
 Section Origin (top left)
 409338.11 m E
 5298594.89 m N
 524.508 m RL
 Orientation 177.5 deg



Date: 6/9/2006	Diamond Drill Hole Section VG-06-15
Scale: 1:1250	
Projection: Non-Earth (meters)	

