

**BY55-02.**  
 Az: 145deg., Dip: -50 deg., length - 249m  
 L 15+00E, 9+60N (443,950mE 5,392,716mN)

**BY55-01**  
 Az: 000 deg., Dip: -50 deg., length - 297m  
 L 15+75E, 8+00N (444,035mE 5,392,575mN)

L 14+00E

L 16+00E

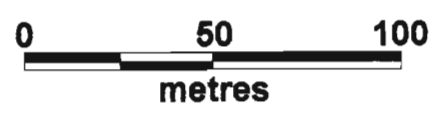
L 18+00E

BL 10+00N

L 9+00N


L 8+00N

L 6+00N



ASTRONOMIC



<b>FALCONBRIDGE LIMITED</b>			
Exploration Division		Timmins, ONTARIO	
<b>Kamiskotia MegaTEM II Release</b>			
<b>DDH Plan Map</b>			
<b>DDH BY55-01/02</b>			
TRACED : DFR	DATE :	NTS :	PROJECT :
DRAWN : DFR	DATE :	MAP No:	FILE :
SUPERVISED : N.D.	DATE :	<b>1:2,000</b>	
REVISED :	DATE :		

P3005513

P3005515

P3005513

P3005515

BY45-01

Az: 045 deg., Dip: -50 deg., length - 201m  
L 13+00E, 11+50N (443,900mE 5,391,925mN)

L 13+00E

L 14+00E

L 15+00E

BL 10+00N

L 16+00E

TL 14+00N

0 50 100  
meters

ASTRONOMIC



**FALCONBRIDGE LIMITED**

Exploration Division

Timmins, ONTARIO



**Kamiskotia MegaTEM II Release**

**DDH Plan Map**

**DDH BY45-01**

TRACED: DFR	DATE:	NTS:	PROJECT:
DRAWN: DFR	DATE:	MAP No:	FILE:
SUPERVISED: N.D.	DATE:	<b>1:2,000</b>	
REVISED:	DATE:		

L 10+00E

L 12+00E

L 14+00E

L 16+00E

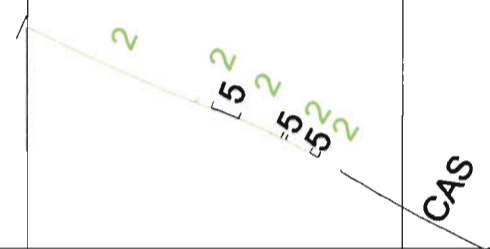
L 12+00N

L 10+00N

L 8+00N

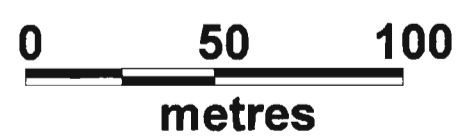
L 6+00N

P3007052



**MOB26-01**

Az: 295deg., Dip: -50 deg., length - 225m  
L 14+25E, 8+00N (446,165mE 5,397,660mN)



ASTRONOMIC



**FALCONBRIDGE LIMITED**

Exploration Division

Timmins, ONTARIO



**Kamiskotia MegaTEM II Release**

**DDH Plan Map**

**MOB26-01**

TRACED : DFR	DATE :	NTS :	PROJECT :
DRAWN : DFR	DATE :	MAP No:	FILE:
SUPERVISED : N.D.	DATE :	<b>1:2,000</b>	
REVISED:	DATE :		

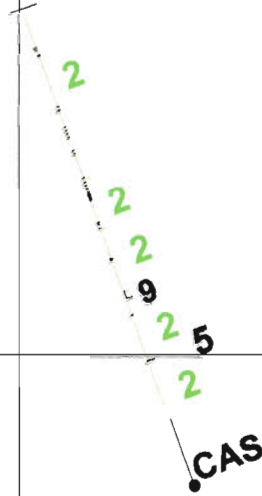
L 12+00E

L 14+00E

L 16+00E

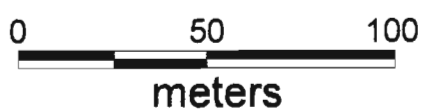
BL 10+00N

TL 6+00N



**BY54-01** Az: 340 deg., Dip: -50 deg., length - 214m  
 L 14+50E, 9+60N (442,527mE 5,393,295mN)

P3005510



ASTRONOMIC



**FALCONBRIDGE LIMITED**



Exploration Division

Timmins, ONTARIO

**Kamiskotia MegaTEM II Release**

**DDH Plan Map**

**DDH BY54-01**

TRACED : DFR	DATE :	NTS :	PROJECT :
DRAWN : DFR	DATE :	MAP No:	FILE:
SUPERVISED : N.D.	DATE :	<b>1:2,000</b>	
REVISED:	DATE:		

P3013367

L 11+00E

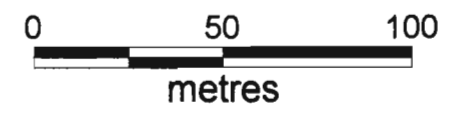
L 12+00E

L 13+00E

L 14+00E

L 15+00E

TL 14+00N



**BY36-01** Az: 180 deg., Dip: -50 deg., length - 183m  
L 13+00E, 10+50N (445,742mE 5,390,584mN)



ASTRONOMIC



**FALCONBRIDGE LIMITED**

Exploration Division

Timmins, ONTARIO



**Kamiskotia MegaTEM II Release**

**DDH Plan Map**

**DDH BY36-01**

TRACED: DFR	DATE:	NTS:	PROJECT:
DRAWN: DFR	DATE:	MAP No:	FILE:
SUPERVISED: N.D.	DATE:	<b>1:2,000</b>	
REVISED:	DATE:		

L15+00E

L13+00E

L11+00E

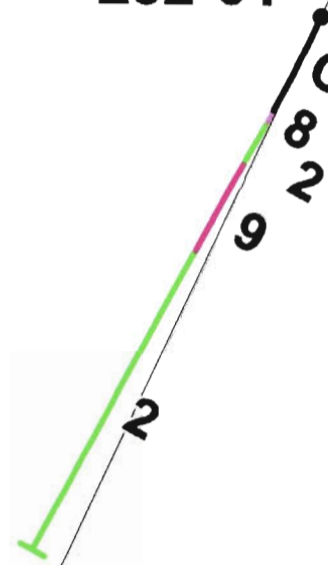
L9+00E

BL10+00N

L52-01

Az: 205 deg., Dip: -50 deg., length - 244m  
L 13+00E, 8+60N (448,822mE 5,393,156mN)

CAS

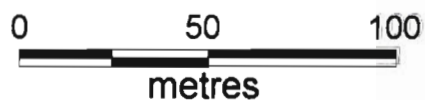


P3013357

P3009971

P3009970

TL5+00N



ASTRONOMIC



**FALCONBRIDGE LIMITED**

Exploration Division

Timmins, ONTARIO

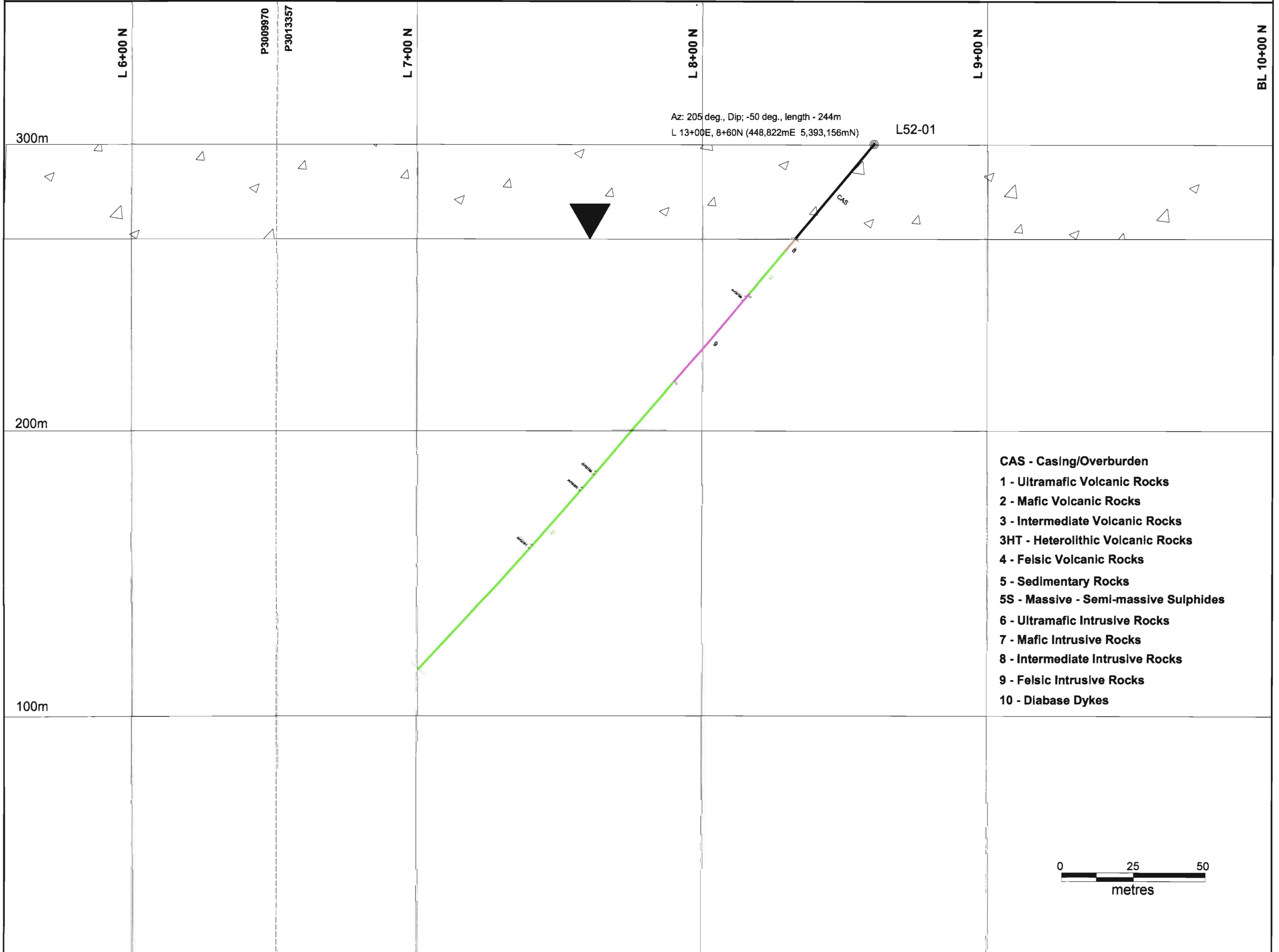
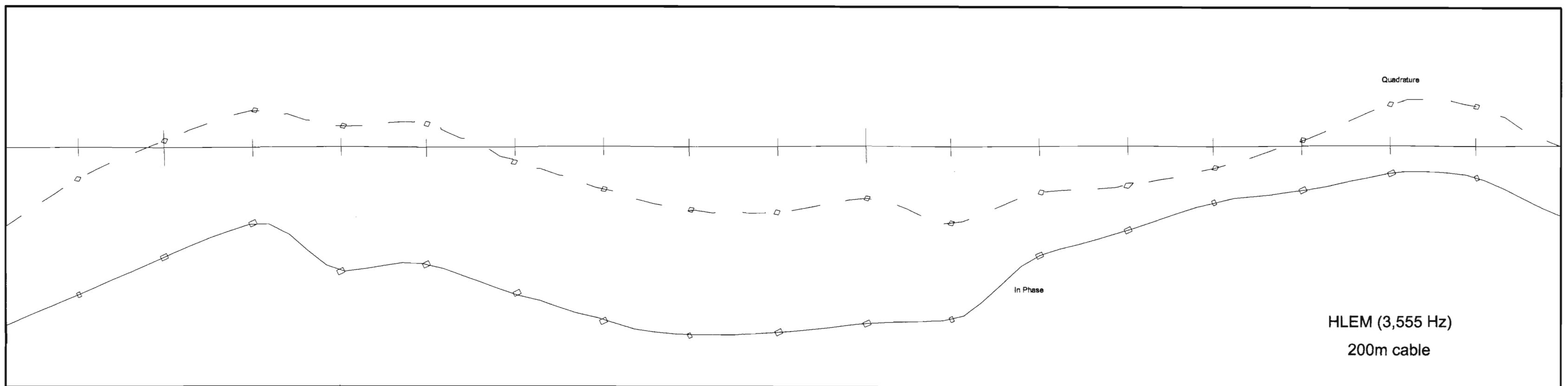


**Kamiskotia MegaTEM II Release**

**DDH Plan Map**

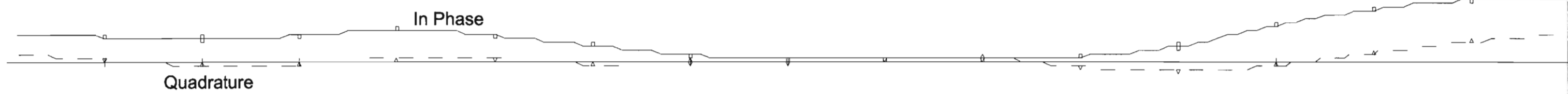
**DDH L52-01**

TRACED : DFR	DATE :	NTS :	PROJECT :
DRAWN : DFR	DATE :	MAP No:	FILE:
SUPERVISED : N.D.	DATE :	<b>1:2,000</b>	
REVISED:	DATE:		

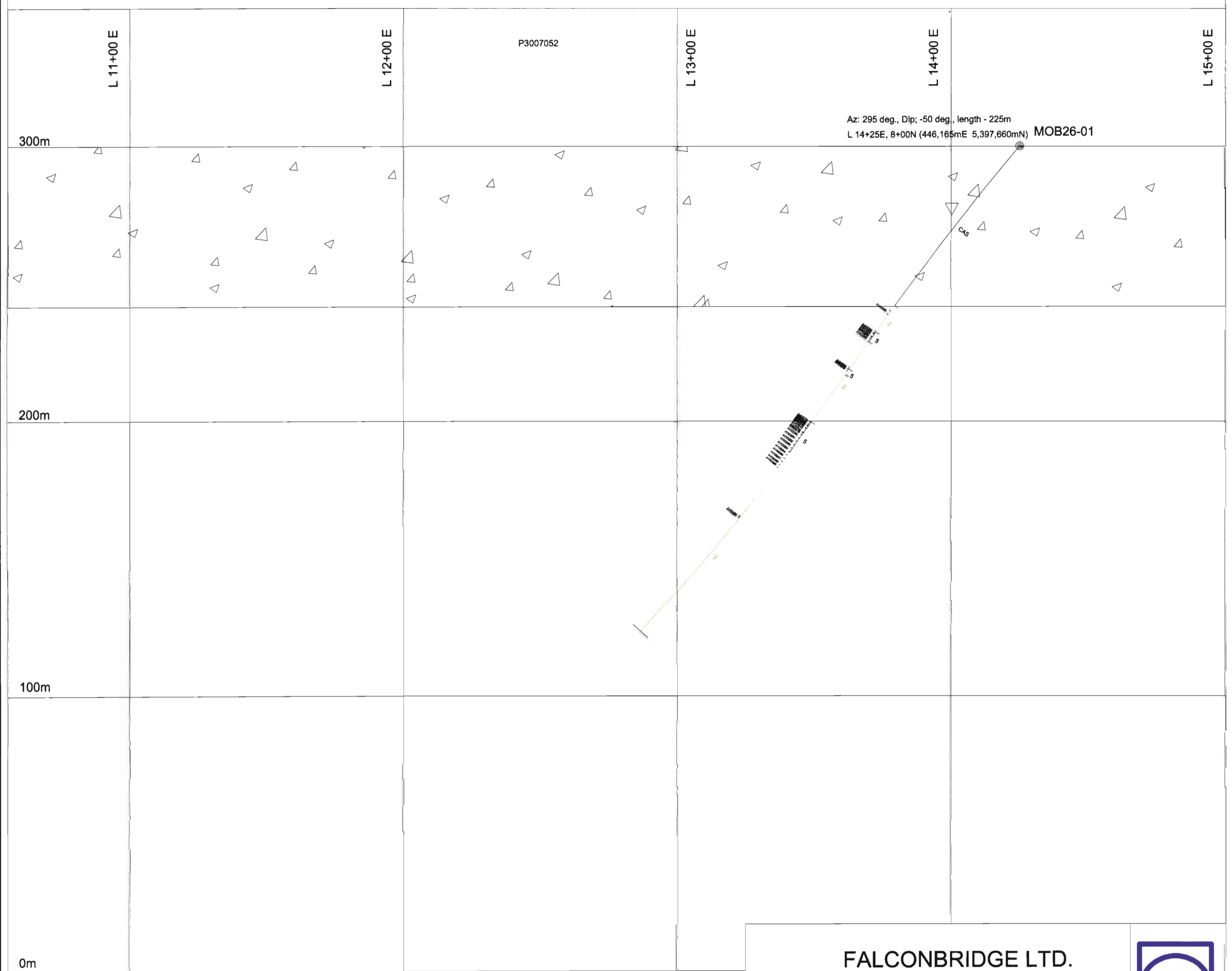


**FALCONBRIDGE LTD.**  
Exploration - Timmins

First Nickel Kamiskotia JV  
(PN 563)  
L 13+00E (L-52)  
**L52-01**  
(LOOKING NORTHWEST)



HLEM (444 Hz)  
200m cable



FALCONBRIDGE LTD.  
Exploration - Timmins



Kamiskotia MegaTEM Joint Venture  
(PN 563)

L 8+00N (MOB-26)

**MOB26-01**

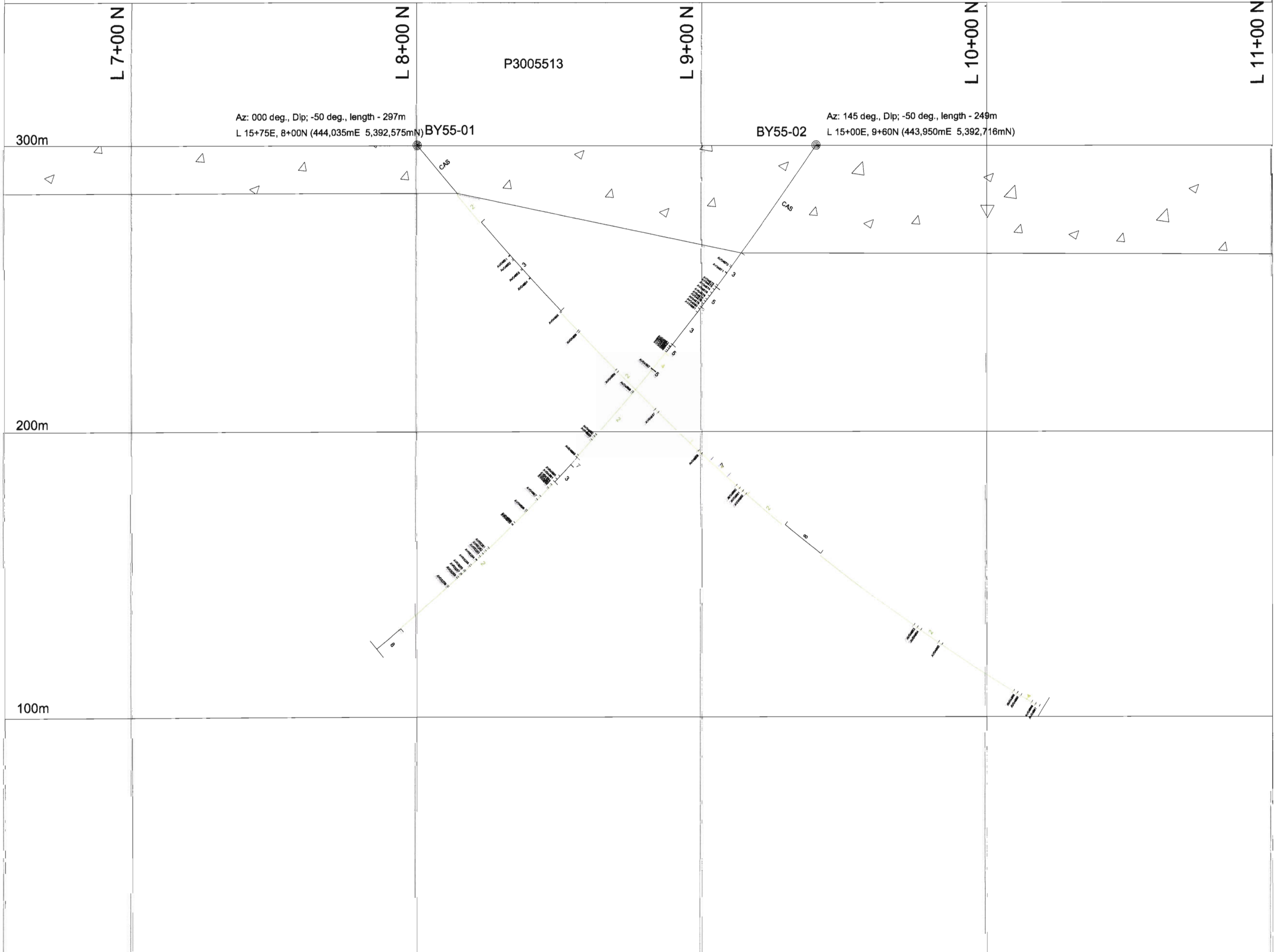
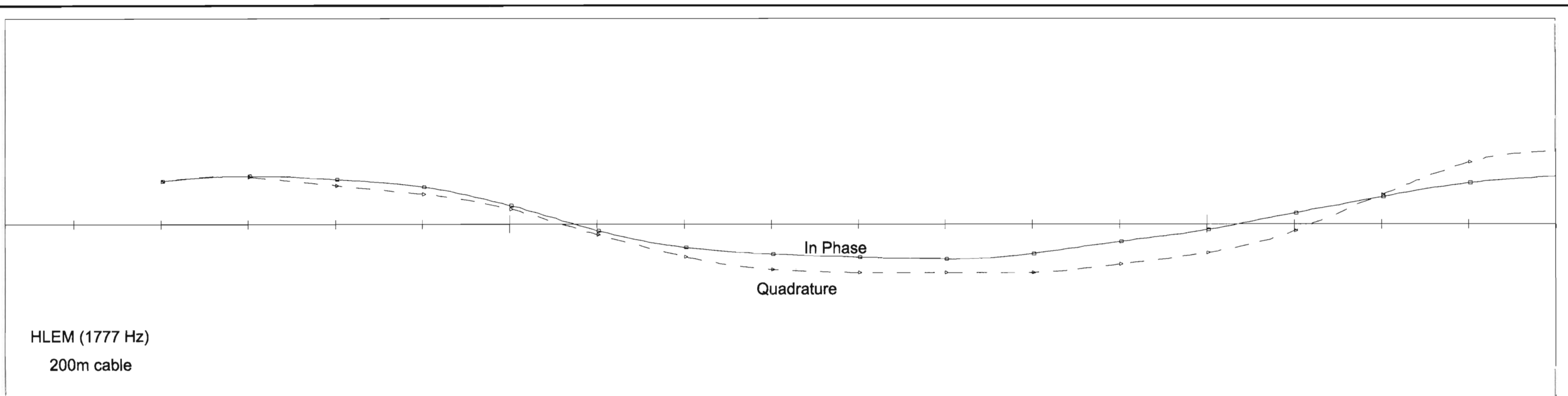
(LOOKING NORTH)

50m



-100m





300m

200m

100m

0m

-100m

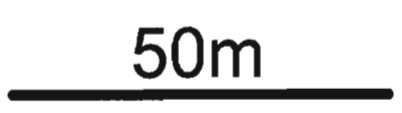
L 7+00 N

L 8+00 N

L 9+00 N

L 10+00 N

L 11+00 N



FALCONBRIDGE LTD.

Exploration - Timmins

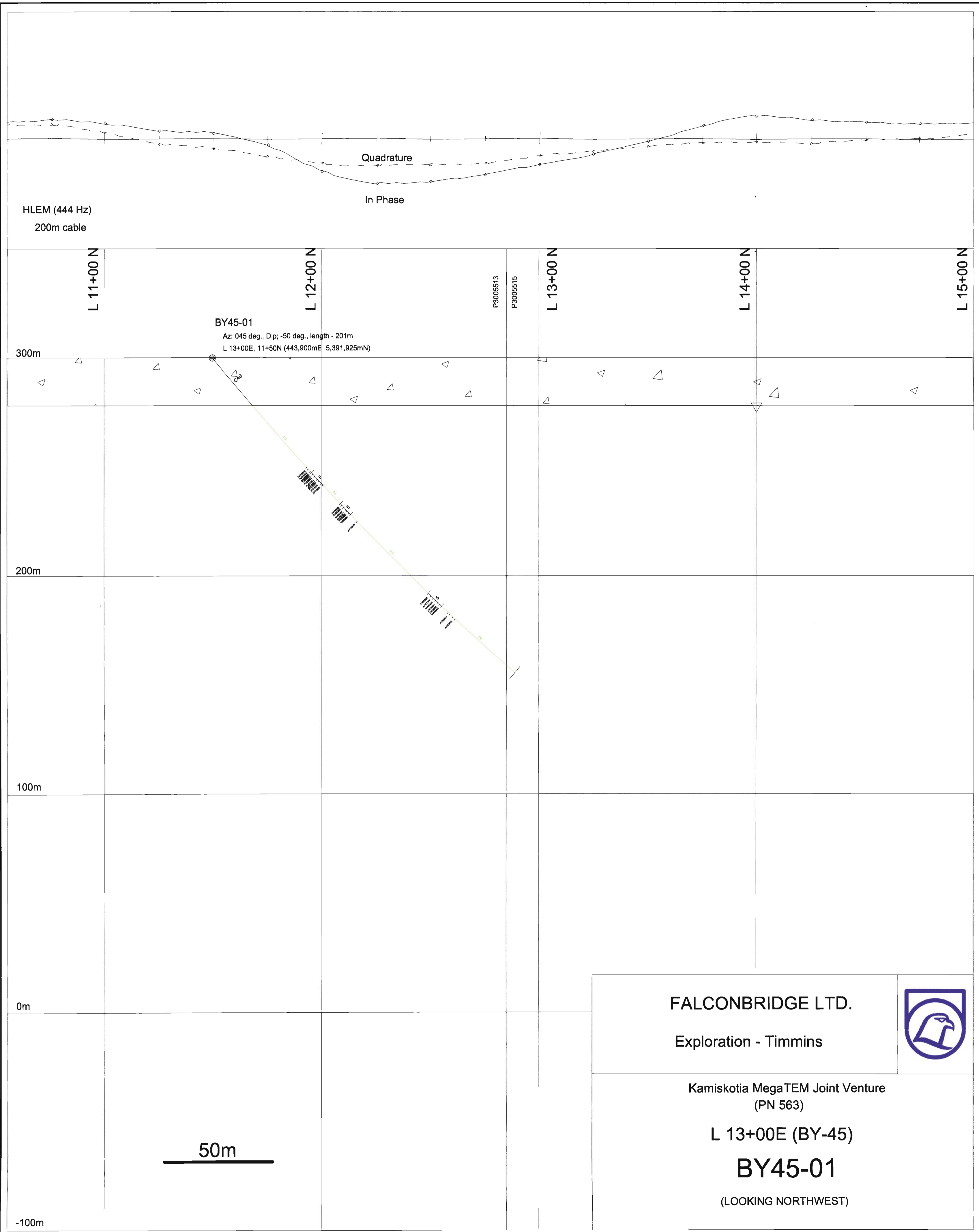


Kamiskotia MegaTEM Joint Venture  
(PN 563)

L 15+00E (BY-55)

**BY55-01/02**

(LOOKING WEST)



HLEM (444 Hz)  
200m cable

Quadrature

In Phase

L 11+00 N

L 12+00 N

P3005513

P3005515

L 13+00 N

L 14+00 N

L 15+00 N

BY45-01

Az: 045 deg., Dip: -50 deg., length - 201m

L 13+00E, 11+50N (443,900mE 5,391,925mN)

300m

200m

100m

0m

-100m

50m

FALCONBRIDGE LTD.

Exploration - Timmins

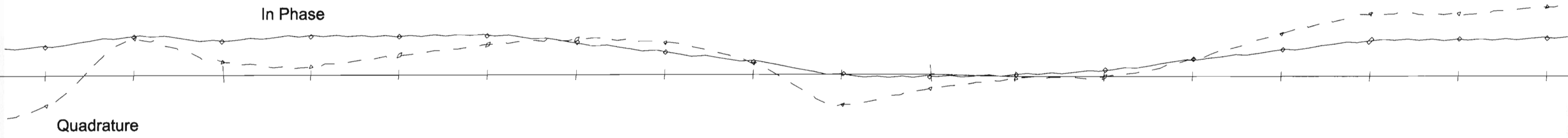


Kamiskotia MegaTEM Joint Venture  
(PN 563)

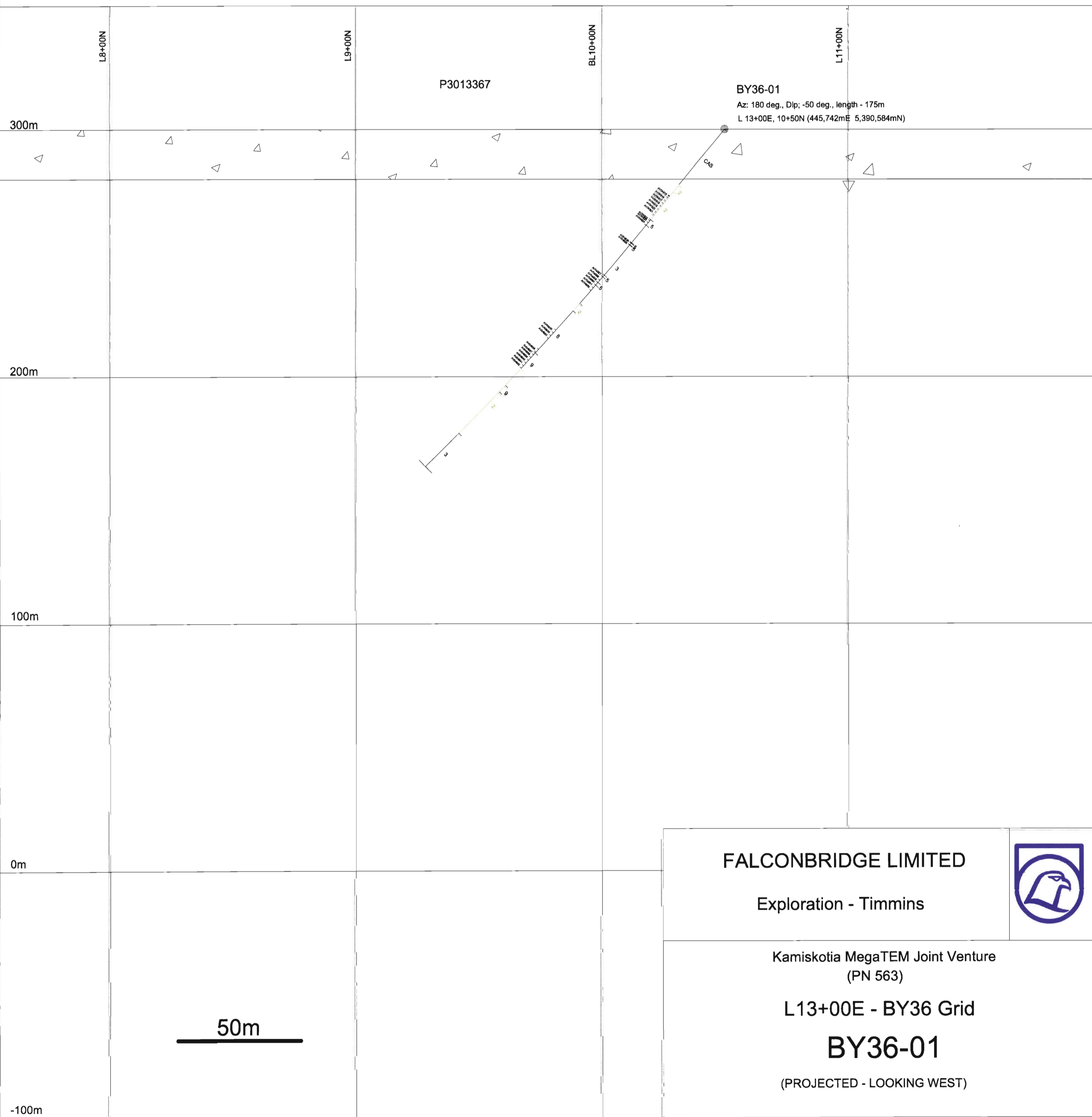
L 13+00E (BY-45)

**BY45-01**

(LOOKING NORTHWEST)



HLEM (444 Hz)  
200m cable



P3013367

**BY36-01**  
Az: 180 deg., Dip: -50 deg., length - 175m  
L 13+00E, 10+50N (445,742mE 5,390,584mN)

**FALCONBRIDGE LIMITED**

Exploration - Timmins



Kamiskotia MegaTEM Joint Venture  
(PN 563)

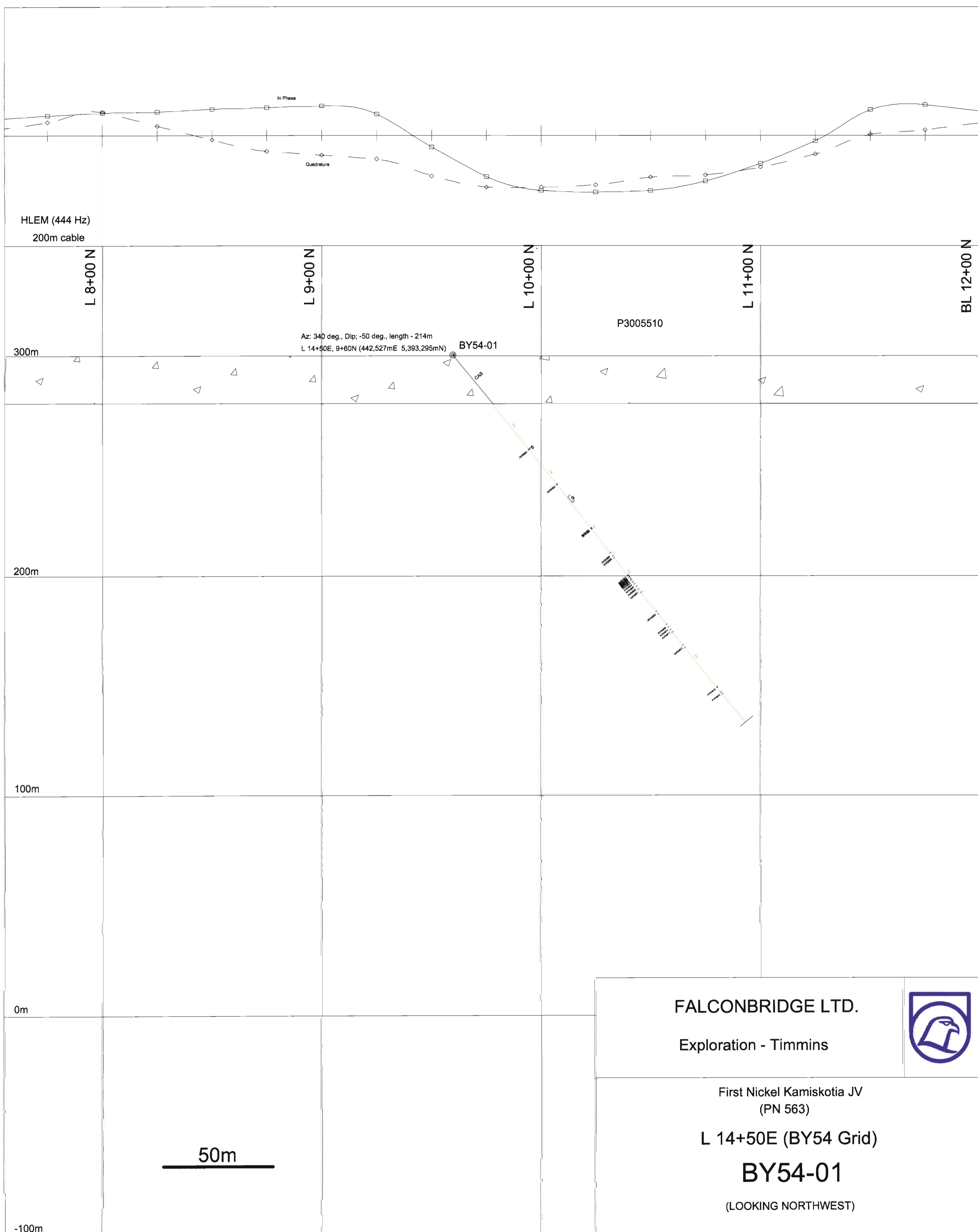
L13+00E - BY36 Grid

**BY36-01**

(PROJECTED - LOOKING WEST)

50m

-100m



HLEM (444 Hz)  
200m cable

L 8+00 N

L 9+00 N

L 10+00 N

L 11+00 N

BL 12+00 N

P3005510

Az: 340 deg., Dip: -50 deg., length - 214m  
L 14+50E, 9+60N (442,527mE 5,393,295mN)

BY54-01

300m

200m

100m

0m

-100m

50m

FALCONBRIDGE LTD.

Exploration - Timmins



First Nickel Kamiskotia JV  
(PN 563)

L 14+50E (BY54 Grid)

**BY54-01**

(LOOKING NORTHWEST)