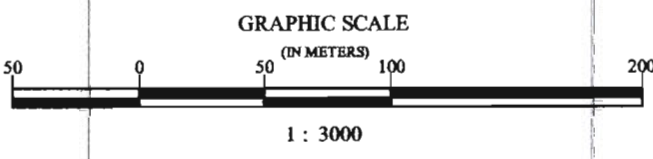
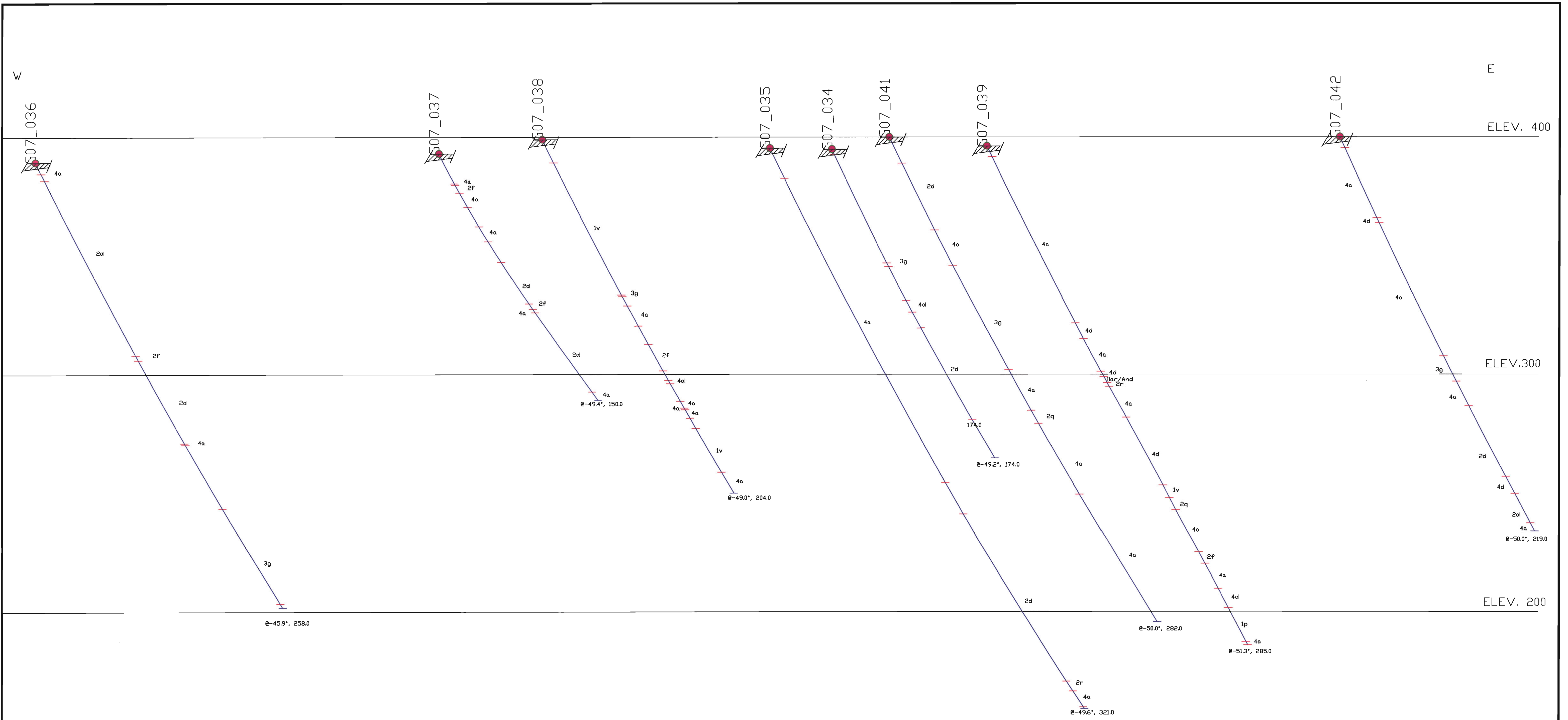


KEY MAP
SCALE 1: 25,000

Legend:

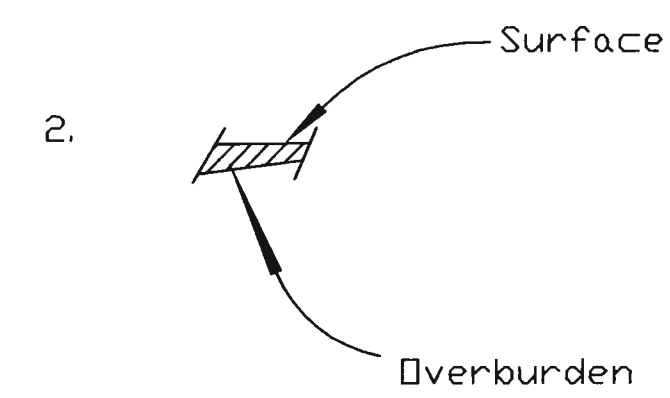
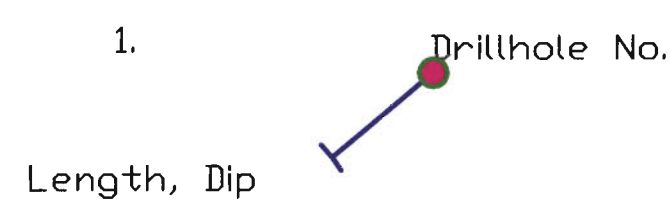
- Road
- Lot and Concession
- Base Line
- Claim Line
- Boundary
- Township Line
- Power Line
- Building
- Lake
- Drilling hole
- Claim Post
- Survey Point





RCODE	UNITE
OV	Overburden
Cas	Casing
LC	Lost core
GC	Ground core
1	Mafic Volcanic(mv); undifferentiated
1g	Amygdaloidal mv
1f	Foliated mv
1m	Massive mv
1p	Pillowed mv
1s	Silicified mv
1t	Tuffaceous mv
1v	Varfolitic mv
2	Felsic Intrusive; undifferentiated
2g	Granodiorite
2f	Feldspar Porphyry
2g	Granite
2q	Quartz Porphyry
3	Mafic Intrusive; undifferentiated
3d	Diorite
3g	Gabbro
4	Intermediate Volcanics(iv); undifferentiated
4a	Andesite
4d	Dacite
4t	Tuffaceous iv
5	Sediments; undifferentiated
10	Quartz Vein
z	Mineralization > 1%combined sulphides

NOTES:



GRAPHIC SCALE
(IN METERS)

