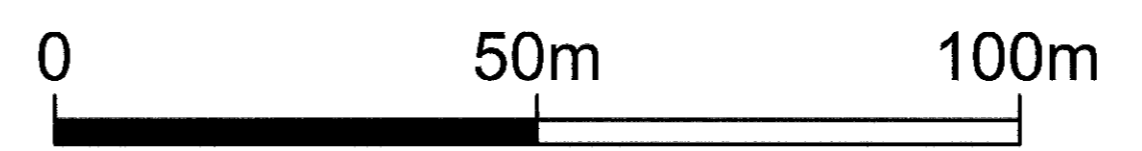


**LEGEND**

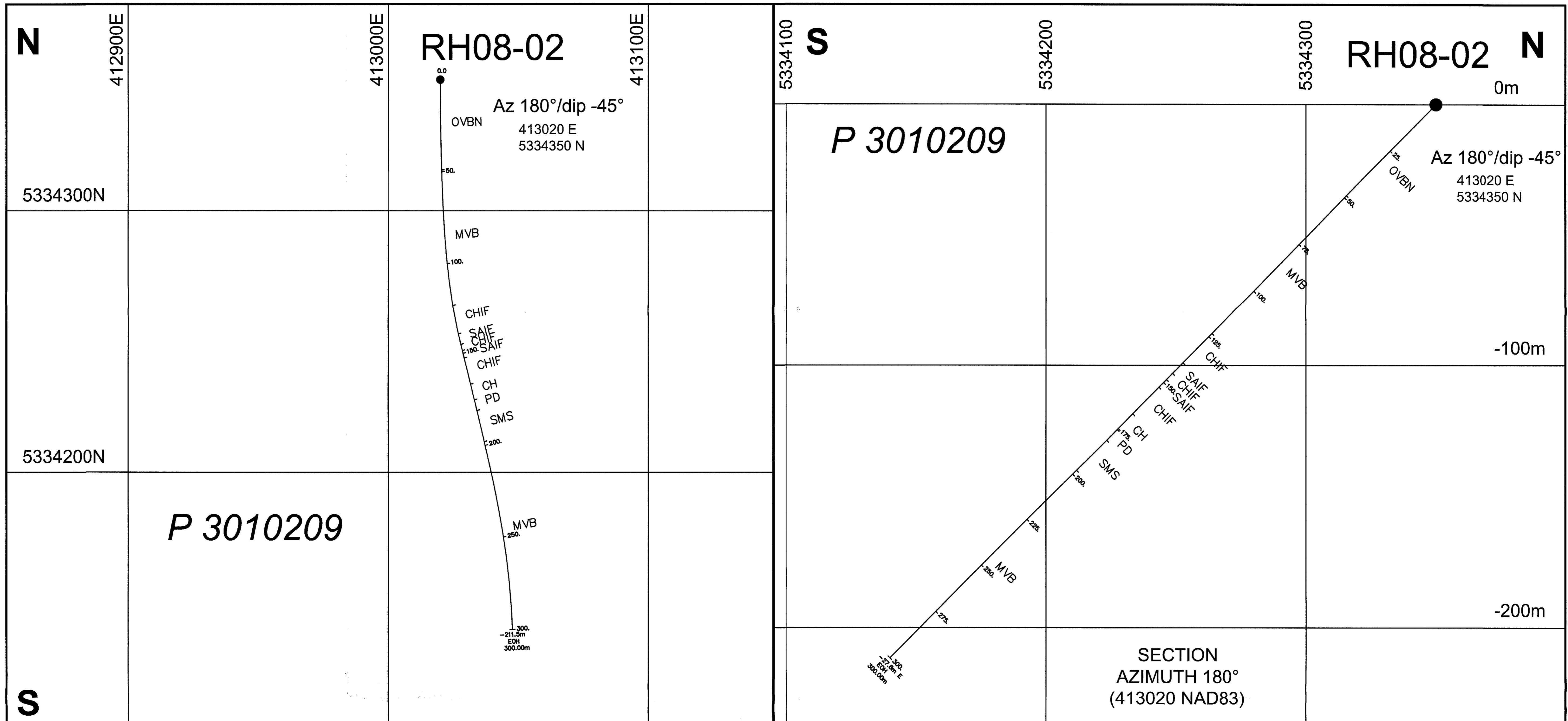
- |      |  |      |                               |
|------|--|------|-------------------------------|
| OVBN | OVERBURDEN                                 | MI   | MAFIC INTRUSIVE (GABBRO)      |
| CH   | CHERT                                      | MV   | MAFIC VOLCANICS               |
| CHIF | CHERTY IRON FORMATION                      | MVB  | MAFIC VOLCANIC BRECCIA        |
| DB   | DIABASE                                    | MVST | MAFIC VOLCANIC / SHEARED TUFF |
| EOH  | END OF HOLE                                | PD   | PERIDOTITE                    |
| FD   | FELSIC DYKE                                | QFP  | QUARTZ-FELDSPAR PORPHYRY      |
| FP   | FELDSPAR PORPHYRY                          | SAIF | ARGILLITE / IRON FORMATION    |
| GD   | GRANODIORITE                               | SG   | GREYWACKE                     |
| ID   | INTERMEDIATE DYKE                          | SGA  | GRAPHITIC ARGILLITE           |
| IF   | IRON FORMATION (OXIDE)                     | SM   | MUDSTONE                      |
| LAIF | LOWER GRAPHITIC ARGILLITE / IRON FORMATION |      |                               |

UTM NAD83



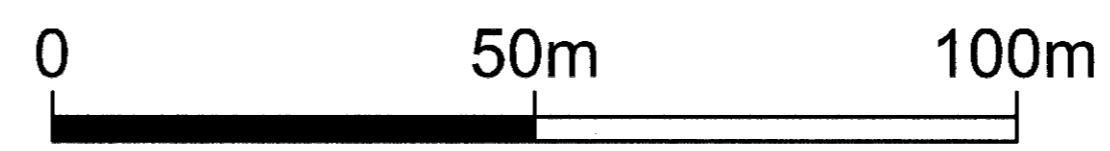
**Timmins West Property**  
**Section/Plan RH08-01**

**GOLDEN CHALICE**  
**RESOURCES**



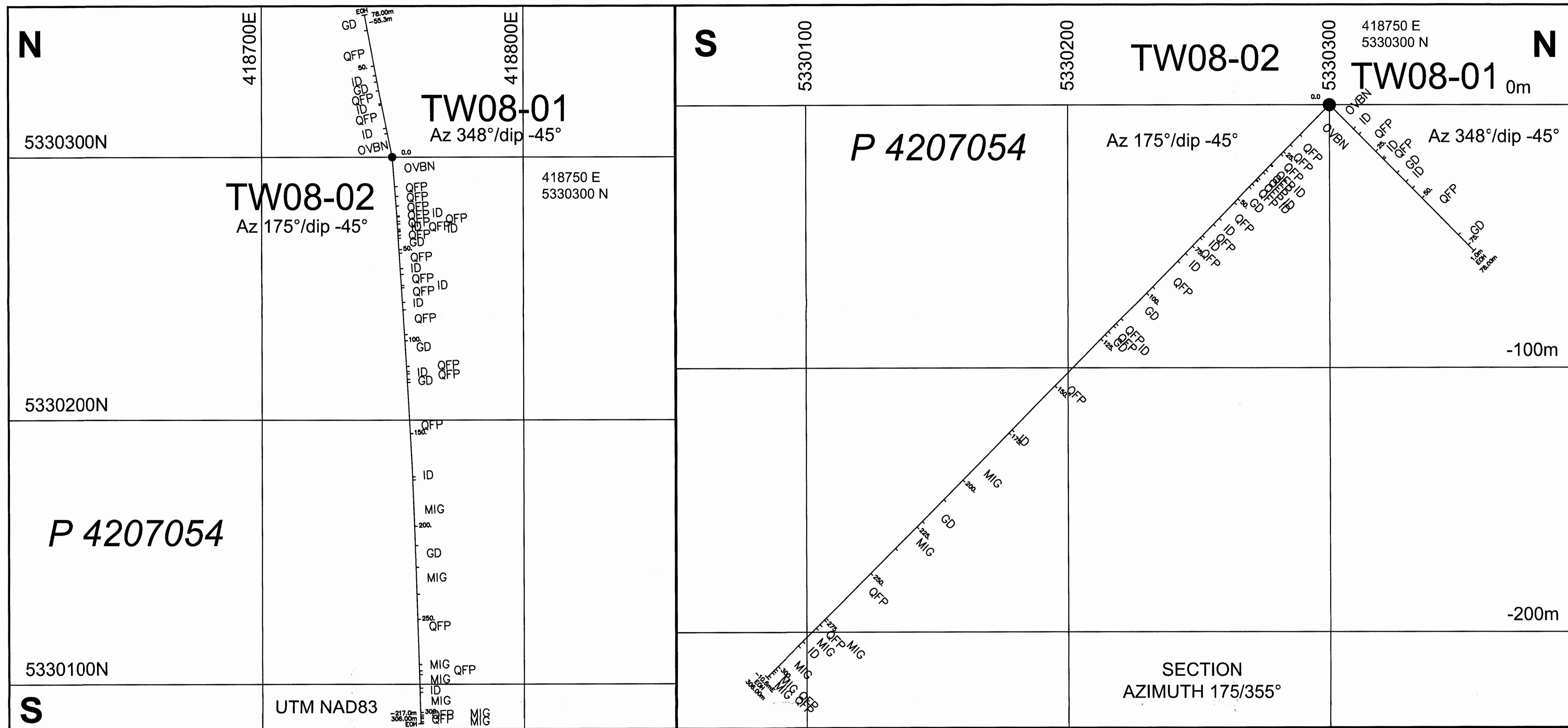
**LEGEND**

- |      |  |      |                               |
|------|--|------|-------------------------------|
| OVBN | OVERBURDEN                                 | MI   | MAFIC INTRUSIVE (GABBRO)      |
| CH   | CHERT                                      | MV   | MAFIC VOLCANICS               |
| CHIF | CHERTY IRON FORMATION                      | MVB  | MAFIC VOLCANIC BRECCIA        |
| DB   | DIABASE                                    | MVST | MAFIC VOLCANIC / SHEARED TUFF |
| EOH  | END OF HOLE                                | PD   | PERIDOTITE                    |
| FD   | FELSIC DYKE                                | QFP  | QUARTZ-FELDSPAR PORPHYRY      |
| FP   | FELDSPAR PORPHYRY                          | SAIF | ARGILLITE / IRON FORMATION    |
| GD   | GRANODIORITE                               | SG   | GREYWACKE                     |
| ID   | INTERMEDIATE DYKE                          | SGA  | GRAPHITIC ARGILLITE           |
| IF   | IRON FORMATION (OXIDE)                     | SM   | MUDSTONE                      |
| LAIF | LOWER GRAPHITIC ARGILLITE / IRON FORMATION |      |                               |



UTM NAD83

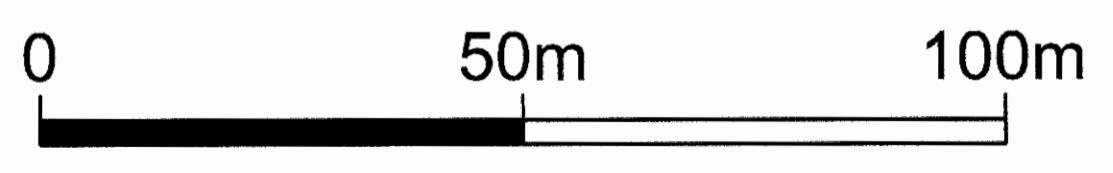
**Timmins West Property**  
**Section/Plan RH08-02**  
**GOLDEN CHALICE**  
**RESOURCES**



SECTION  
AZIMUTH 175/355°

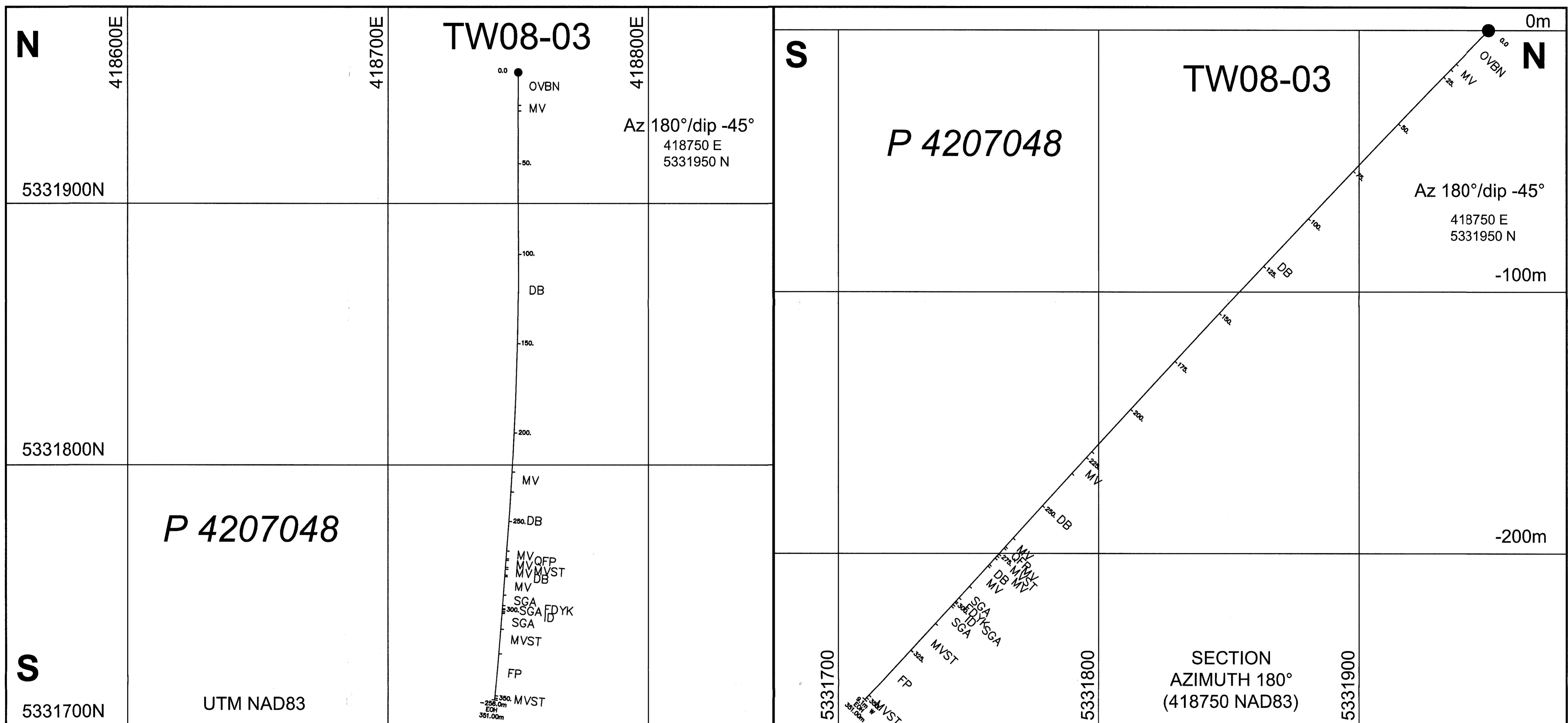
**LEGEND**

- |      |  |      |                               |
|------|--|------|-------------------------------|
| OVBN | OVERBURDEN                                 | MI   | MAFIC INTRUSIVE (GABBRO)      |
| CH   | CHERT                                      | MV   | MAFIC VOLCANICS               |
| CHIF | CHERTY IRON FORMATION                      | MVB  | MAFIC VOLCANIC BRECCIA        |
| DB   | DIABASE                                    | MVST | MAFIC VOLCANIC / SHEARED TUFF |
| EOH  | END OF HOLE                                | PD   | PERIDOTITE                    |
| FD   | FELSIC DYKE                                | QFP  | QUARTZ-FELDSPAR PORPHYRY      |
| FP   | FELDSPAR PORPHYRY                          | SAIF | ARGILLITE / IRON FORMATION    |
| GD   | GRANODIORITE                               | SG   | GREYWACKE                     |
| ID   | INTERMEDIATE DYKE                          | SGA  | GRAPHITIC ARGILLITE           |
| IF   | IRON FORMATION (OXIDE)                     | SM   | MUDSTONE                      |
| LAIF | LOWER GRAPHITIC ARGILLITE / IRON FORMATION |      |                               |



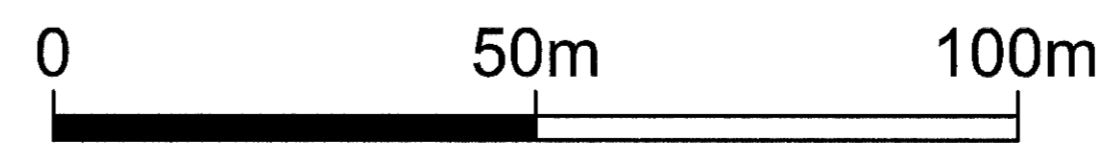
**Timmins West Property**  
**Section/Plan TW08-01/02**

**GOLDEN CHALICE**  
**RESOURCES**



**LEGEND**

- |      |  |      |                               |
|------|--|------|-------------------------------|
| OVBN | OVERBURDEN                                 | MI   | MAFIC INTRUSIVE (GABBRO)      |
| CH   | CHERT                                      | MV   | MAFIC VOLCANICS               |
| CHIF | CHERTY IRON FORMATION                      | MVB  | MAFIC VOLCANIC BRECCIA        |
| DB   | DIABASE                                    | MVST | MAFIC VOLCANIC / SHEARED TUFF |
| EOH  | END OF HOLE                                | PD   | PERIDOTITE                    |
| FD   | FELSIC DYKE                                | QFP  | QUARTZ-FELDSPAR PORPHYRY      |
| FP   | FELDSPAR PORPHYRY                          | SAIF | ARGILLITE / IRON FORMATION    |
| GD   | GRANODIORITE                               | SG   | GREYWACKE                     |
| ID   | INTERMEDIATE DYKE                          | SGA  | GRAPHITIC ARGILLITE           |
| IF   | IRON FORMATION (OXIDE)                     | SM   | MUDSTONE                      |
| LAIF | LOWER GRAPHITIC ARGILLITE / IRON FORMATION |      |                               |



**Timmins West Property**  
**Section/Plan TW08-03**

**GOLDEN CHALICE RESOURCES**

# GOLDEN CHALICE RESOURCES

ONTARIO  
CANADA

MINISTRY OF NORTHERN  
DEVELOPMENT AND MINES  
PROVINCIAL MINING  
RECORDERS' OFFICE

Mining Land Tenure  
Map

Date / Time of Issue: Sat May 31 09:52:19 EDT 2008

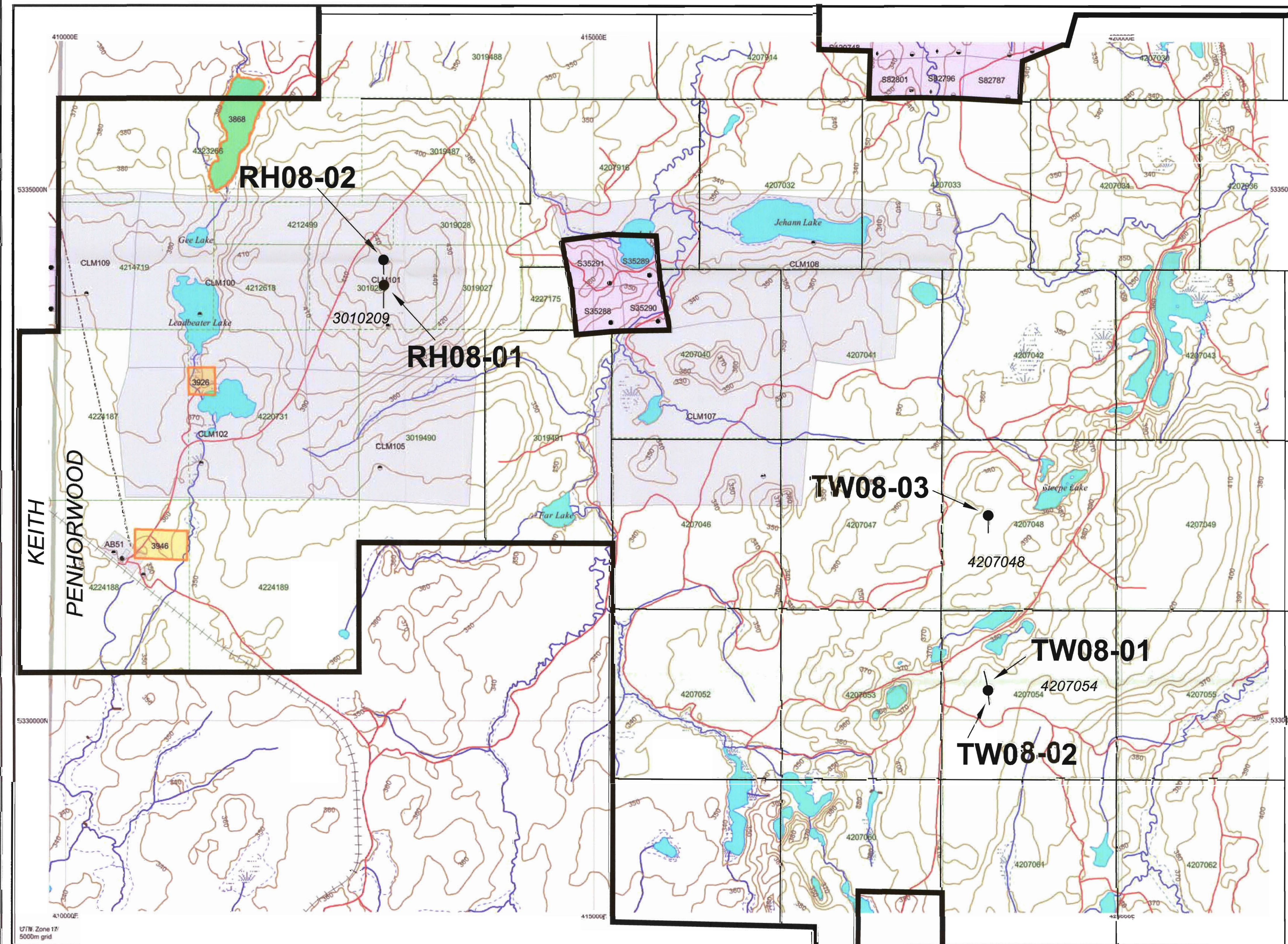
TOWNSHIP / AREA  
PENHORWOOD

PLAN  
G-3244

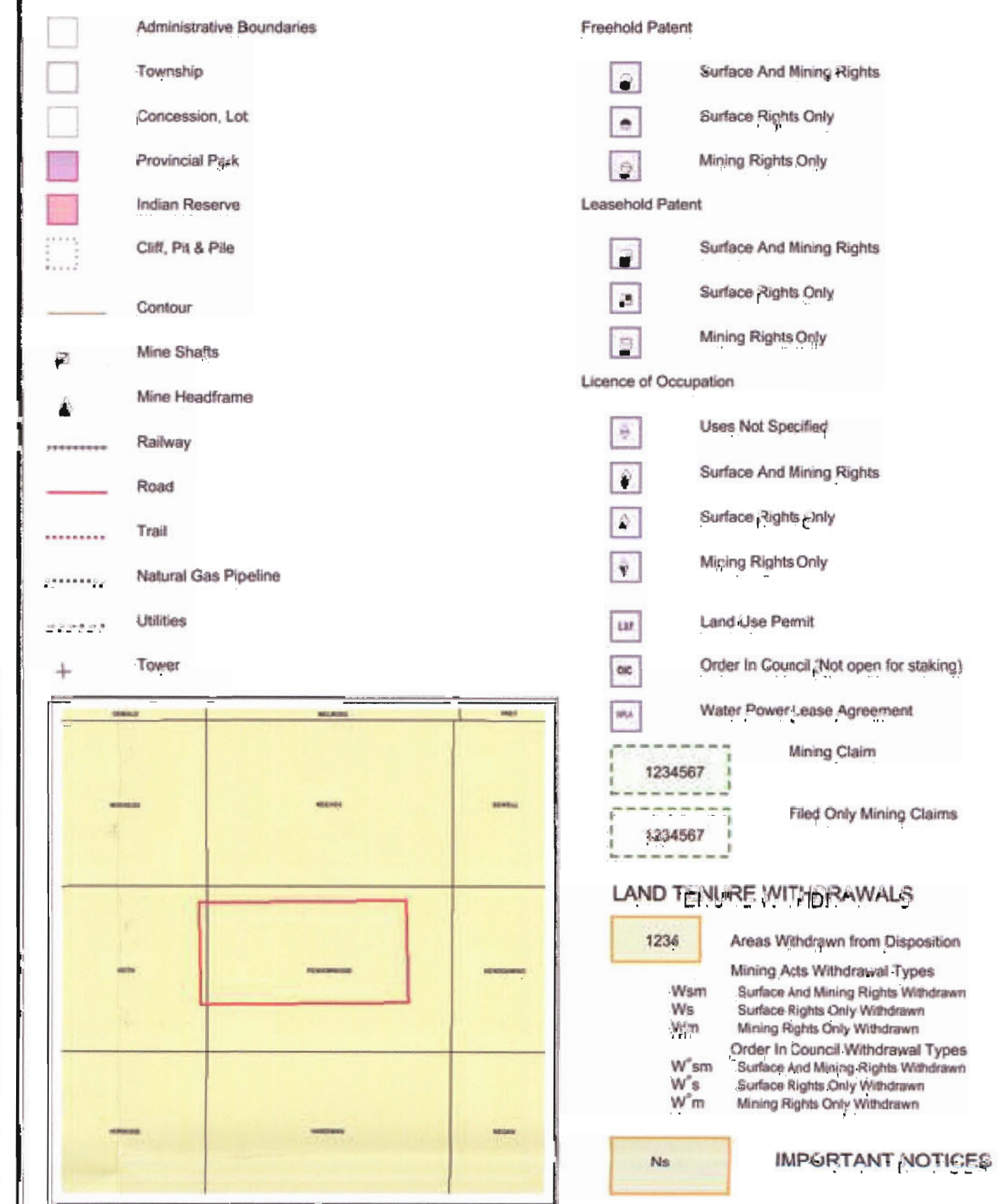
## ADMINISTRATIVE DISTRICTS / DIVISIONS

Mining Division  
Land Titles/Registry Division  
Ministry of Natural Resources District

Popeye  
SUBBURY  
TIMMINS



## TOPOGRAPHIC



Identifier	Type	Date	Description
3868	Ws	Jan 1, 2001	400 FT RESERVES R.O. 135537
3926	Wsm	Jan 1, 2001	ORDER OF THE MINISTER #3387 DATED MARCH 30/87 WITHDRAWS MINING AND SURFACE RIGHTS UNDER SECTION 36 OF THE MINING ACT RSO 1980
3946	Ws	Jul 11, 1981	SEC. 36/80 11/7/81 R.O. 135537
W.L.-C1565	Wsm	Feb 27, 2004	<a href="http://www.mndm.gov.on.ca/mndm/mines/lands/leg/b/great/2004orders/withdrawals/wc1565-04_e.asp">http://www.mndm.gov.on.ca/mndm/mines/lands/leg/b/great/2004orders/withdrawals/wc1565-04_e.asp</a> -> W.L.-C1565 O.N.F. M&S withdrawal S.36 Mining Act RSO 1999, 27/02/04 boundary generally depicts area withdrawn. Click to view actual area.
W.L.-P1569	Wsm	Aug 20, 2005	<a href="http://www.mndm.gov.on.ca/mndm/mines/lands/leg/b/great/2005orders/withdrawals/wp1569-05_e.asp">http://www.mndm.gov.on.ca/mndm/mines/lands/leg/b/great/2005orders/withdrawals/wp1569-05_e.asp</a> -> W.L.-P1569 O.N.F. M&S withdrawal S.36 Mining Act RSO 1999, 20/08/05 boundary generally depicts area withdrawn. Click to view actual area.

Those wishing to stake mining claims should consult with the Provincial Mining Recorders' Office of the Ministry of Northern Development and Mines for additional information on the status of the lands shown hereon. This map is not intended for navigational, survey, or land title determination purposes as the information shown on this map is compiled from various sources. Completeness and accuracy are not guaranteed. Additional information may also be obtained through the local Land Titles or Registry Office, or the Ministry of Natural Resources.

The information shown is derived from digital data available in the Provincial Mining Recorders' Office at the time of downloading from the Ministry of Northern Development and Mines web site.

**General Information and Limitations**  
 Contact Information:  
 Provincial Mining Recorders' Office  
 William Green Miller Centre 333 Ramsey Lake Road  
 Sudbury ON P3E1B5  
 Home Page: [www.mndm.gov.on.ca/MNDMM/EN/SLANDS/mismrpgc.htm](http://www.mndm.gov.on.ca/MNDMM/EN/SLANDS/mismrpgc.htm)

Toll Free:  
 Tel: 1 (888) 415-0815 ext 577  
 Fax: 1 (877) 670-1444

Map Datum: NAD 83  
 Projection: UTM (5 degree)  
 Topographic Data Source: Land Information Ontario  
 Mining Land Tenure Source: Provincial Mining Recorders' Office

This map may not show unregistered land tenure and interests in land including certain patents, leases, easements, right of ways, flooding rights, licences, or other forms of disposition of rights and interest from the Crown. Also certain land tenure and land use that restrict or prohibit free entry to stake mining claims may not be illustrated.

## Timmins West Project Drill Hole Locations