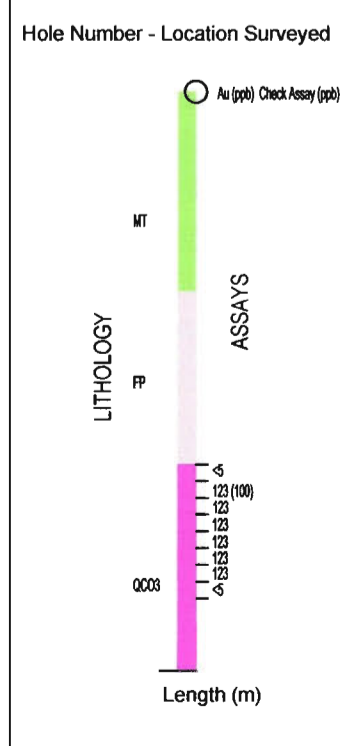


DRILL HOLE LEGEND



LITHOLOGY LEGEND

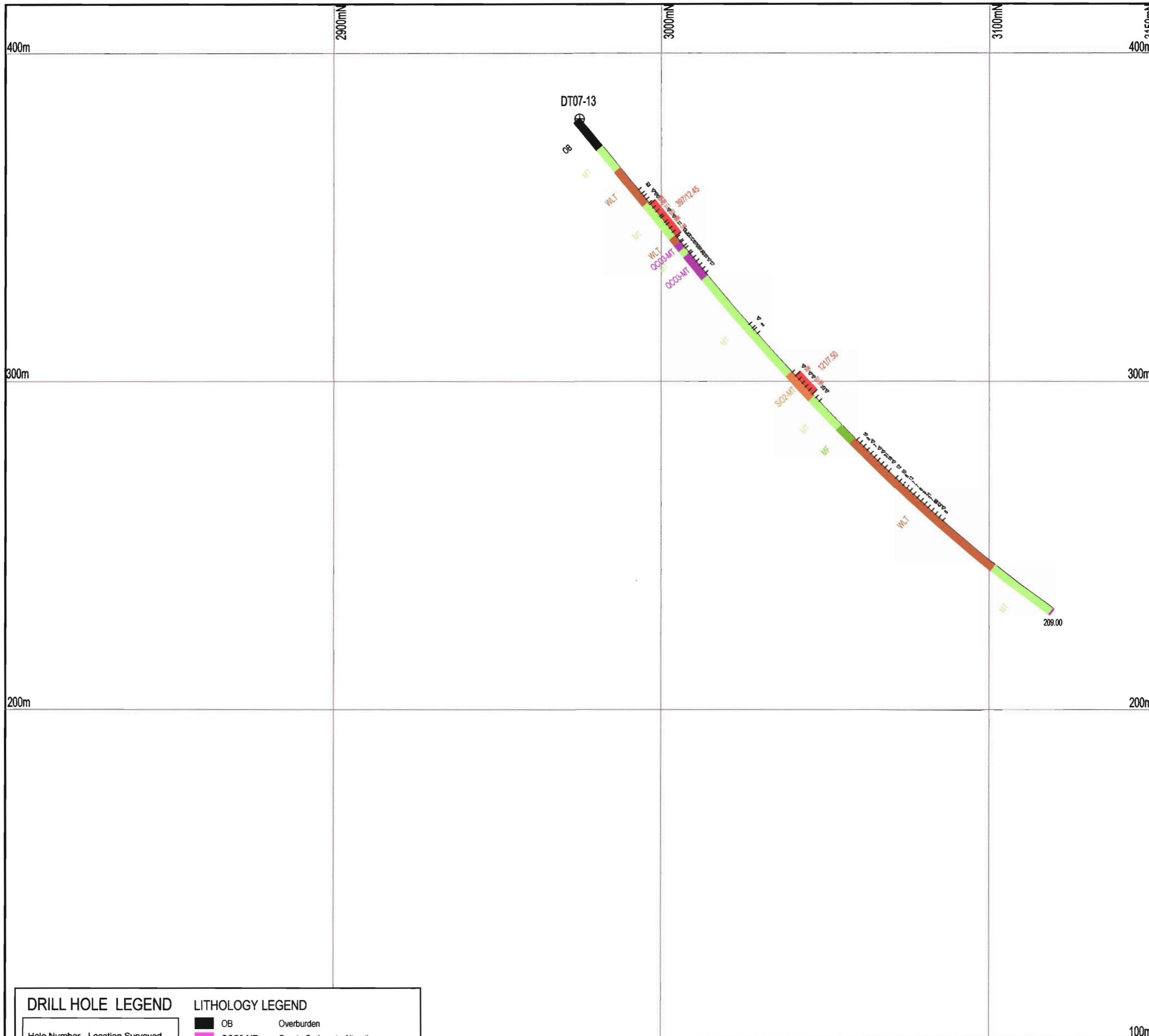
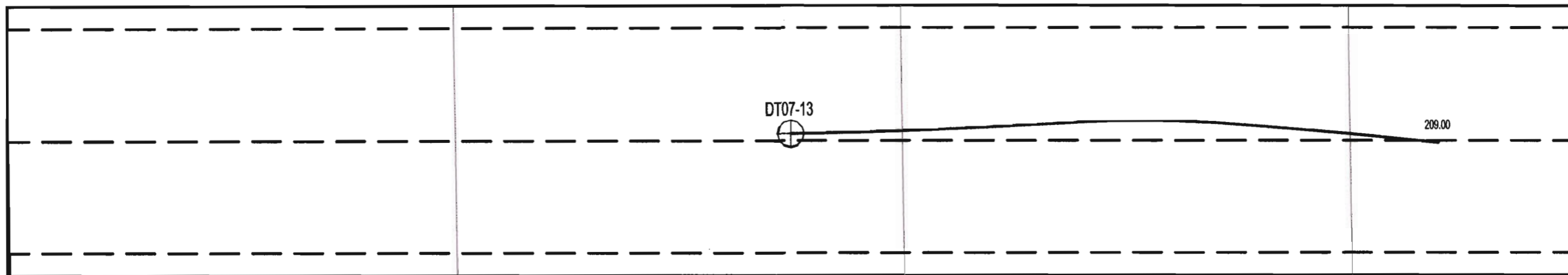
- | | |
|---------|---------------------------------------|
| OB | Overburden |
| QC03-MT | Quartz-Carbonate Alteration |
| SiO2-MT | Silicification |
| MT | Mafic Tuff |
| MF | Mafic Flow |
| WLT | Waterlain Tuff / Tuffaceous Sediments |
| FS | Felsic Dyke |
| DIO | Diorite Dyke |
| IF | Intermediate Flow |
| FP | Feldspar Porphyry |



FORTUNE RIVER RESOURCES
 Drayton Gold Property, Ontario
 VERTICAL SECTION DT07-11,
 DT07-12, DT07-16
 LOOKING WEST

MAP REF. NO.: DT07-11.mc	DRAWN BY: MC
SCALE: 1:1000	DATE: JULY 16, 2007
MAP: 2	

MPH
 CONSULTING LIMITED
 International Exploration &
 Mining Consultants



DRILL HOLE LEGEND

Hole Number - Location Surveyed

○ Au (ppb) Check Assay (ppb)

MT

FP

ASSAYS

Length (m)

LITHOLOGY LEGEND

OB	Overburden
QCO3-MT	Quartz-Carbonate Alteration
MT	Mafic Tuff
MF	Mafic Flow
WLT	Waterlain Tuff / Tuffaceous Sediments
FS	Felsic Dyke
DIO	Diorite Dyke
IF	Intermediate Flow
FP	Feldspar Porphyry



FORTUNE RIVER RESOURCES

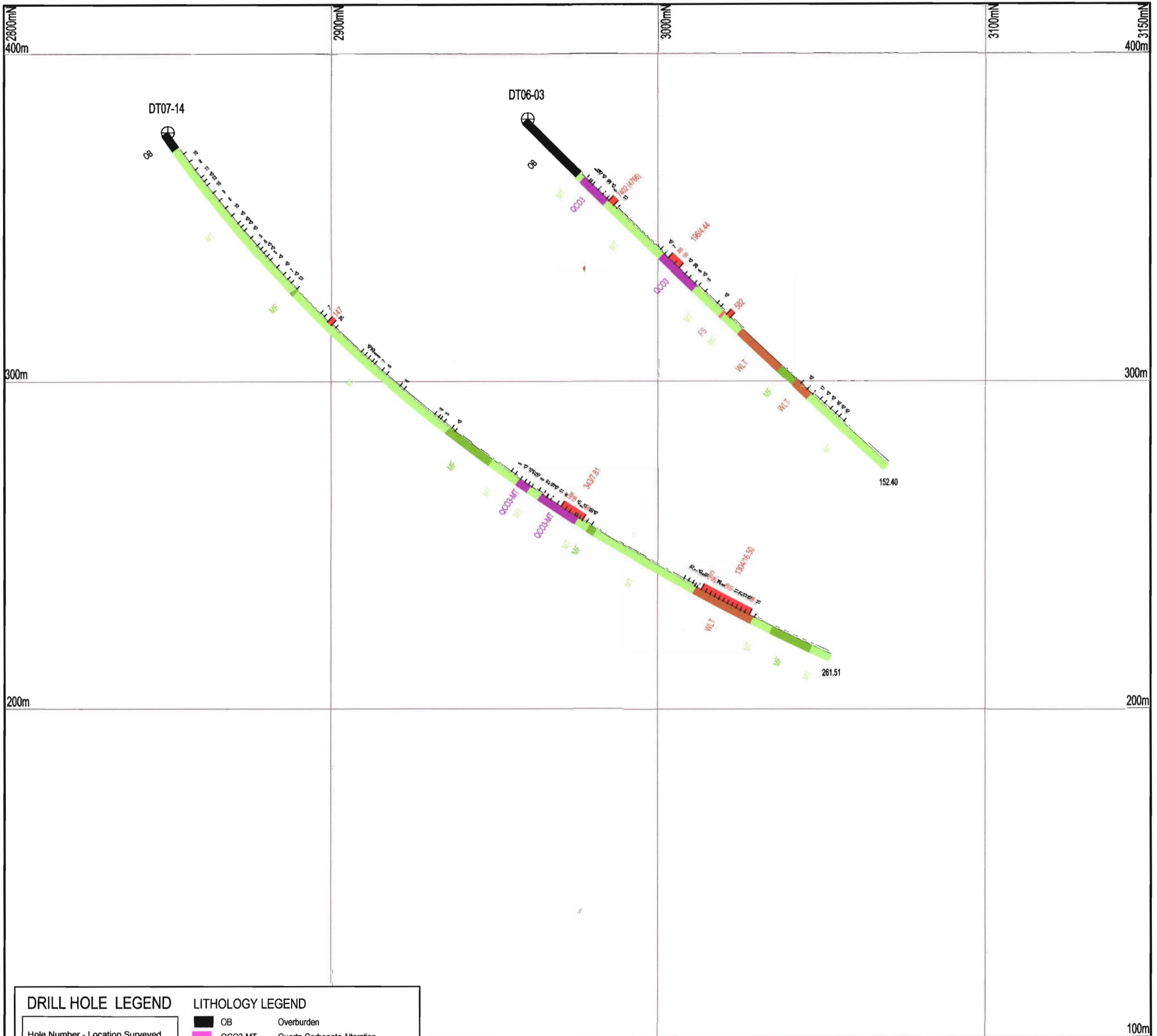
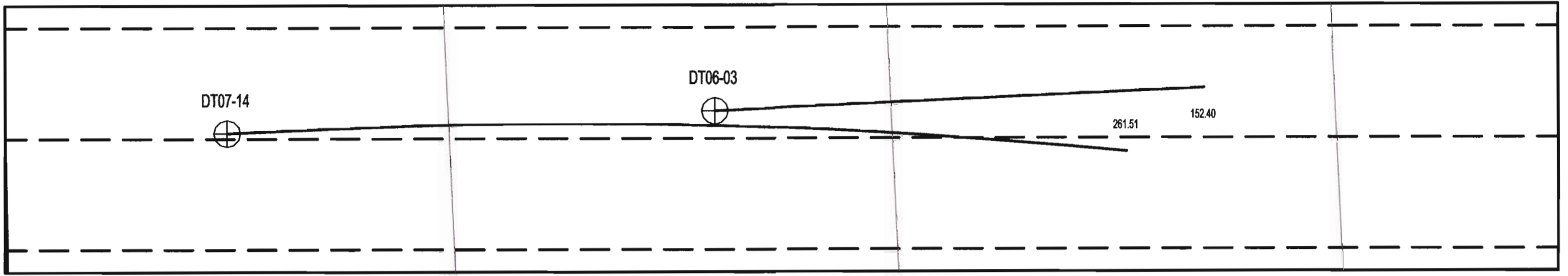
Drayton Gold Property, Ontario

VERTICAL SECTION DT07-13

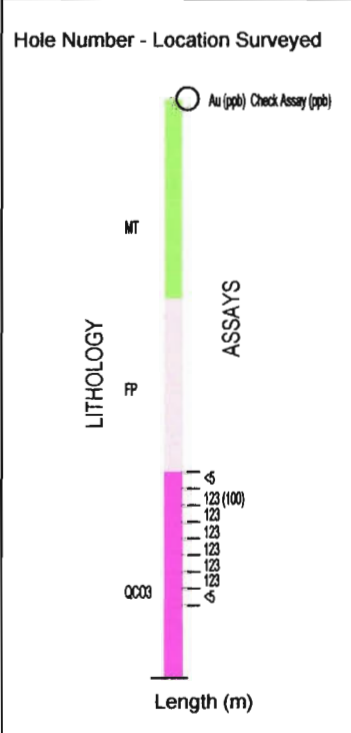
LOOKING WEST

MAP REF. NO.: DT07_13.DWG	DRAFTED BY: MC
SCALE: 1:1000	DRAWN: MPH TORONTO
MAP: 3	DATE: JULY 16, 2007

MPH CONSULTING LIMITED
International Exploration & Mining Consultants




DRILL HOLE LEGEND



LITHOLOGY LEGEND

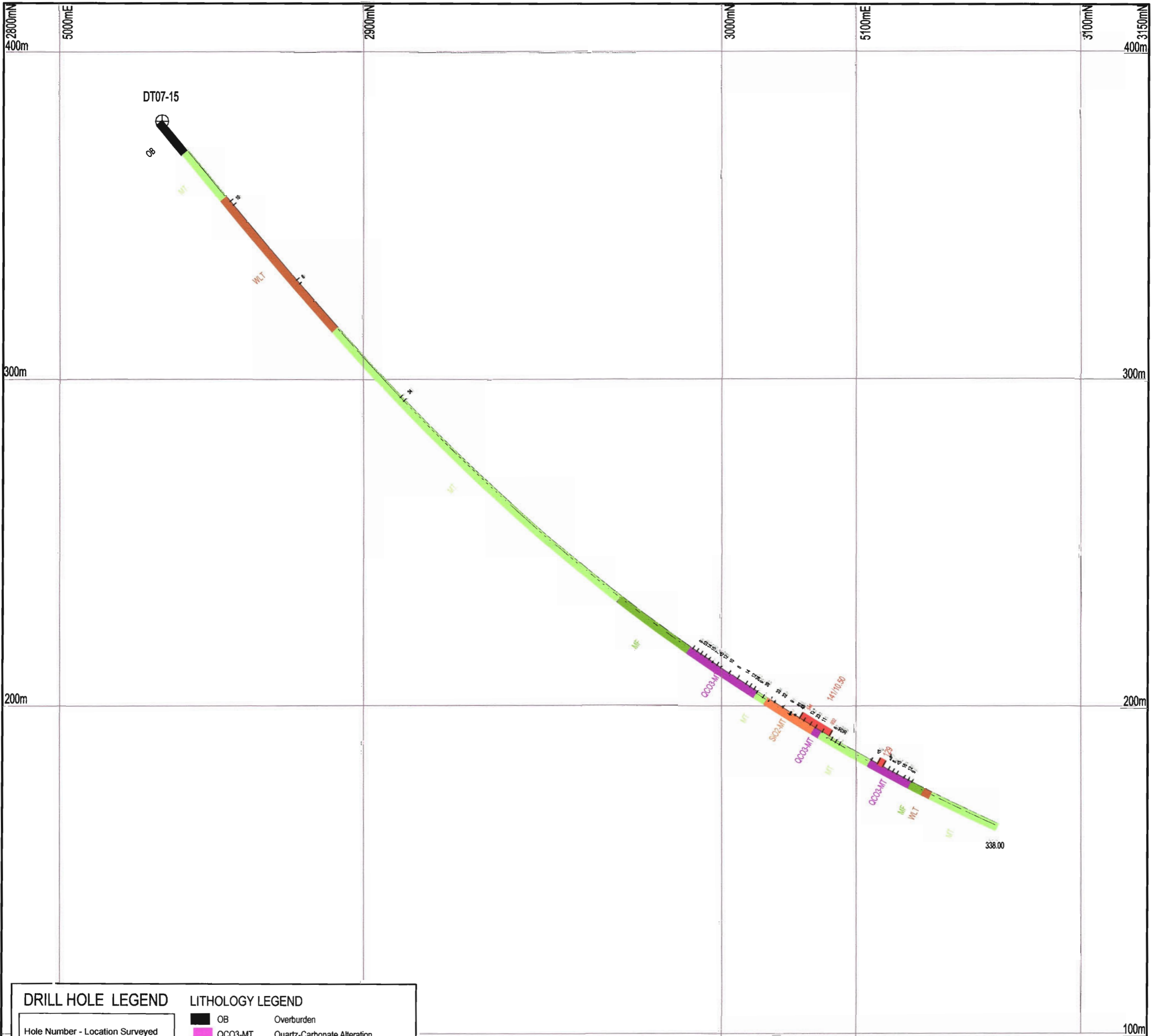
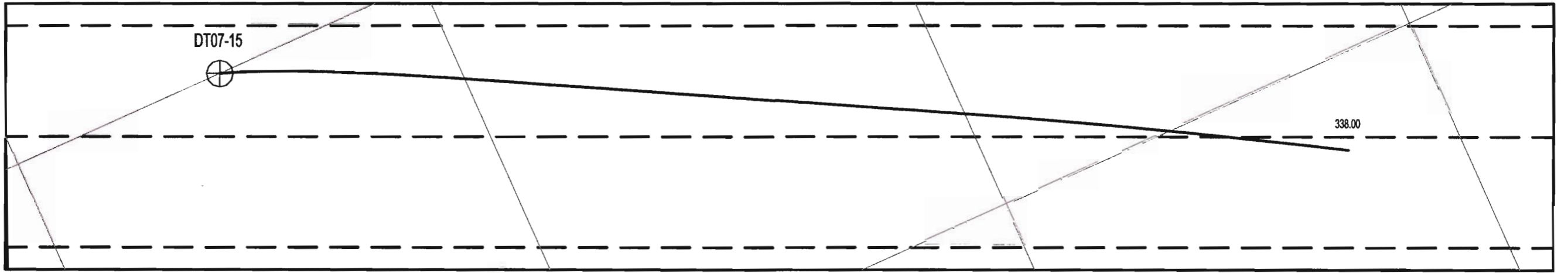
- OB Overburden
- QCO3-MT Quartz-Carbonate Alteration
- SIO2-MT Silicification
- MT Mafic Tuff
- MF Mafic Flow
- WLT Waterlain Tuff / Tuffaceous Sediments
- FS Felsic Dyke
- DIO Diorite Dyke
- IF Intermediate Flow
- FP Feldspar Porphyry



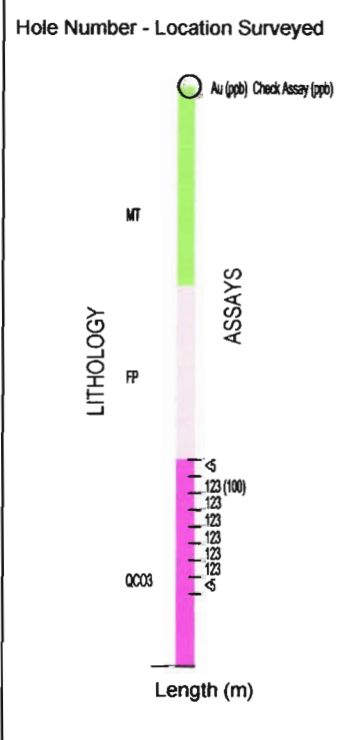
FORTUNE RIVER RESOURCES
 Drayton Gold Property, Ontario
 VERTICAL SECTION DT07-14
 LOOKING WEST

MAP REF. NO.: DT07_14.dwg	DRAFTED BY: MC
SCALE: 1:1000	DRAWN: MPH TORONTO
MAP: L	DATE: JULY 16, 2007

MPH
 CONSULTING LIMITED
 International Exploration & Mining Consultants




DRILL HOLE LEGEND



LITHOLOGY LEGEND

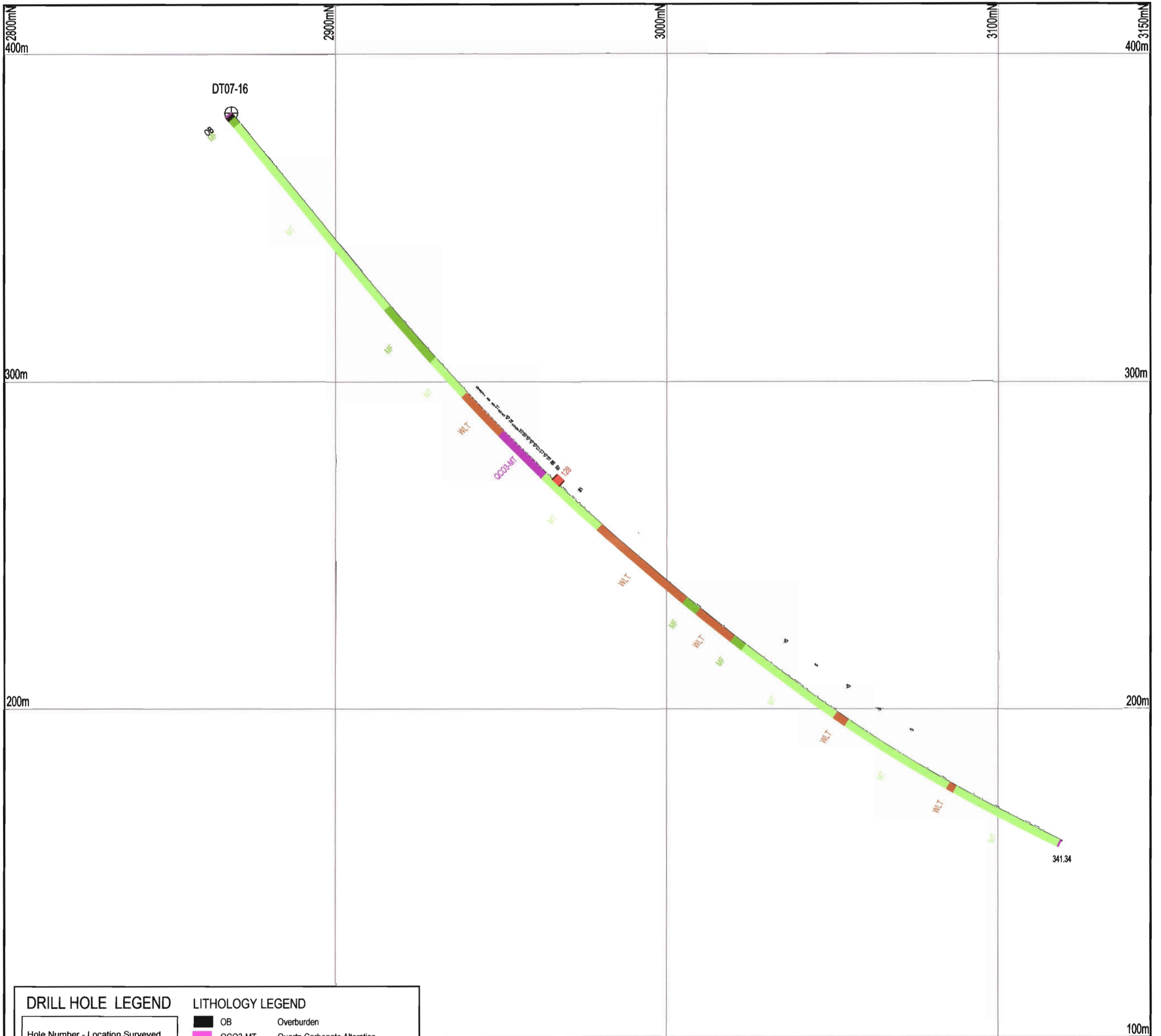
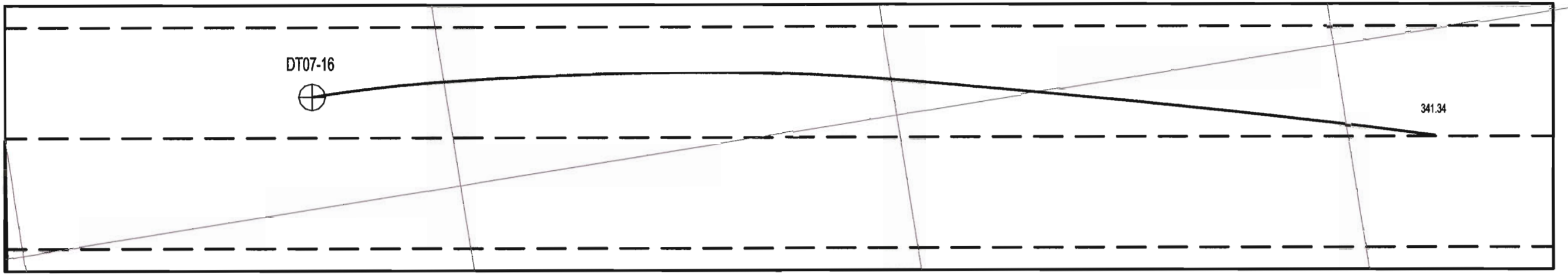
- OB Overburden
- QCO3-MT Quartz-Carbonate Alteration
- SIO2-MT Silicification
- MT Mafic Tuff
- MF Mafic Flow
- WLT Waterlain Tuff / Tuffaceous Sediments
- FS Felsic Dyke
- DIO Diorite Dyke
- IF Intermediate Flow
- FP Feldspar Porphyry



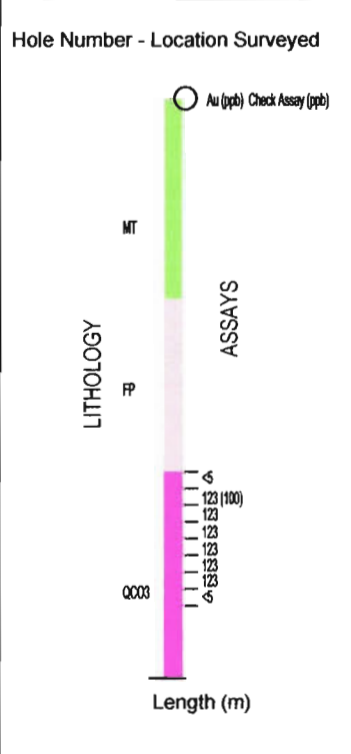
FORTUNE RIVER RESOURCES
 Drayton Gold Property, Ontario
VERTICAL SECTION DT07-15
 LOOKING WEST

MAP REF. NO.: DT07-15.DWG	DRAFTED BY: MC
SCALE: 1:1000	DRAWN: MPH TORONTO
MAP: 5	DATE: JULY 16, 2007

International Exploration & Mining Consultants




DRILL HOLE LEGEND



LITHOLOGY LEGEND

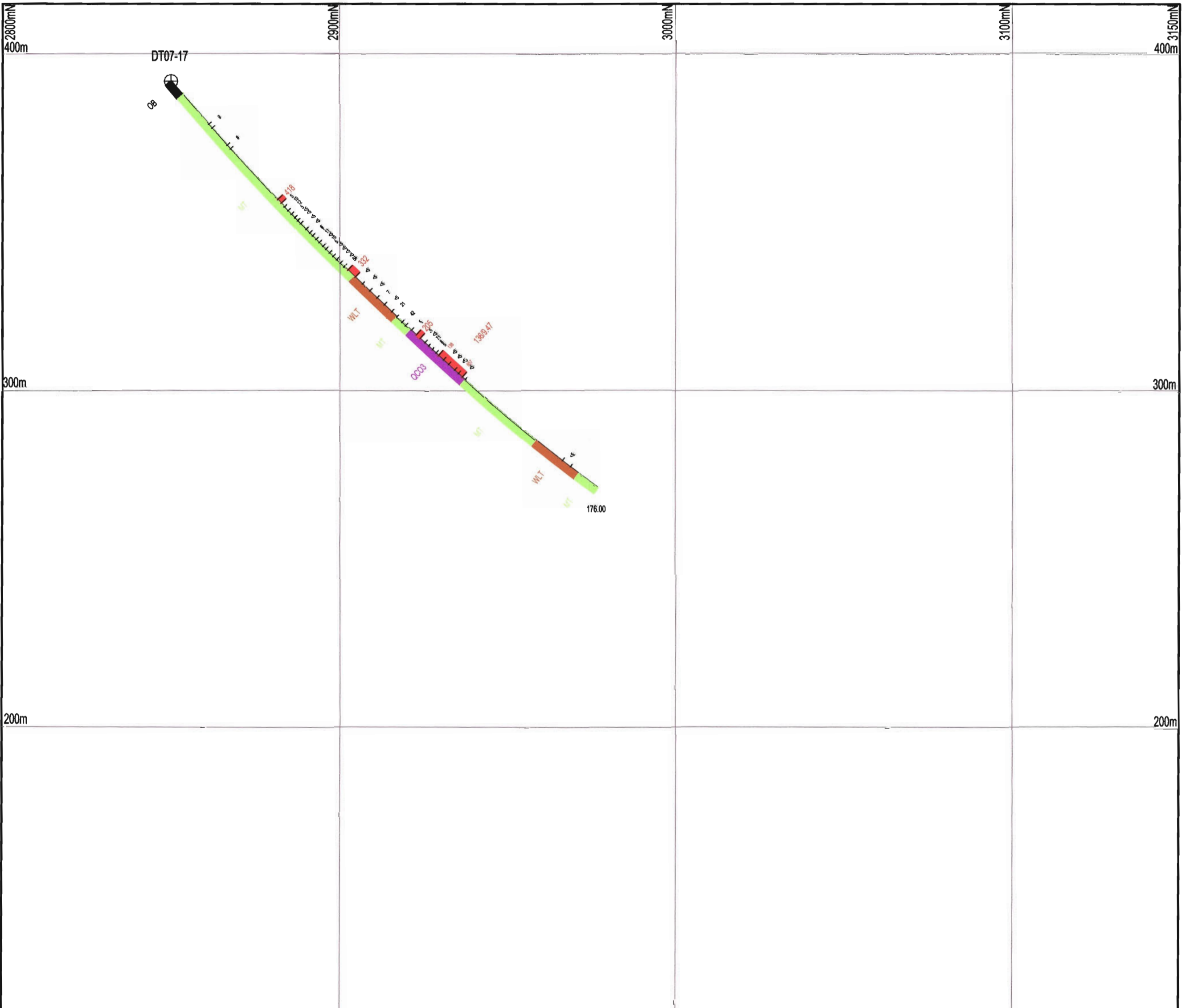
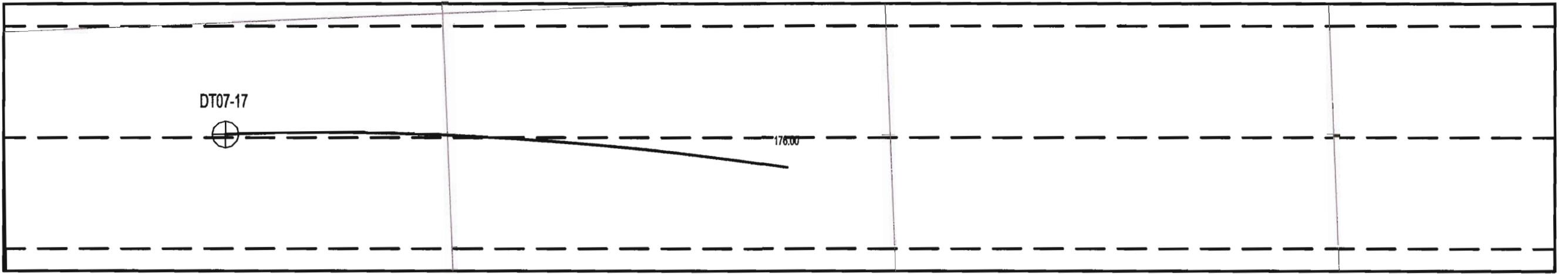
- OB Overburden
- QCO3-MT Quartz-Carbonate Alteration
- SI02-MT Silicification
- MT Mafic Tuff
- MF Mafic Flow
- WLT Waterlain Tuff / Tuffaceous Sediments
- FS Feisic Dyke
- DIO Diorite Dyke
- IF Intermediate Flow
- FP Feldspar Porphyry



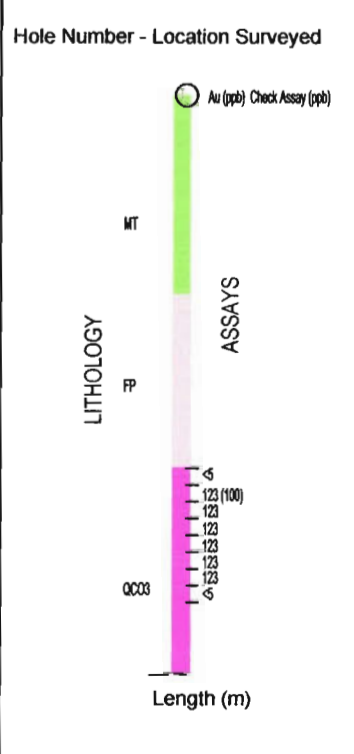
FORTUNE RIVER RESOURCES
 Drayton Gold Property, Ontario
VERTICAL SECTION DT07-16
 LOOKING WEST

MAP REF. NO.: DT07_16.dwg	DRAFTED BY: MC
SCALE: 1:1000	DRAWN: MPH TORONTO
MAP: 6	DATE: JULY 16, 2007

MPH CONSULTING LIMITED
International Exploration & Mining Consultants



DRILL HOLE LEGEND



LITHOLOGY LEGEND

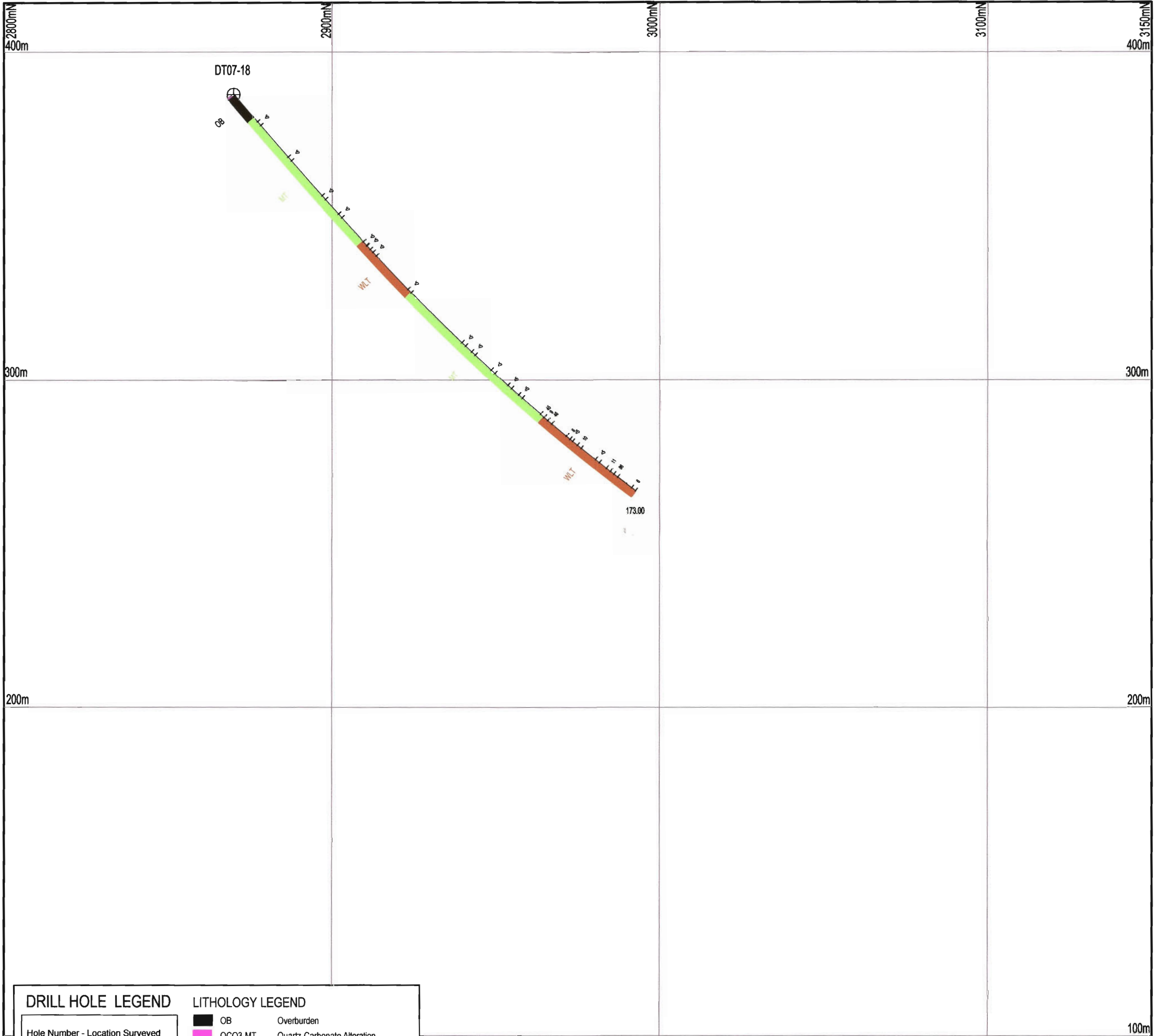
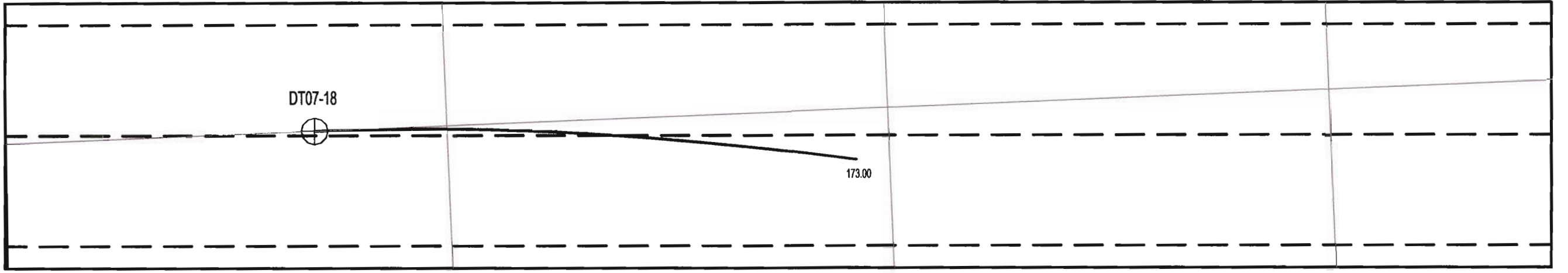
- OB Overburden
- QCO3-MT Quartz-Carbonate Alteration
- SIO2-MT Silicification
- MT Mafic Tuff
- MF Mafic Flow
- WLT Waterlain Tuff / Tuffaceous Sediments
- FS Felsic Dyke
- DIO Diorite Dyke
- IF Intermediate Flow
- FP Feldspar Porphyry



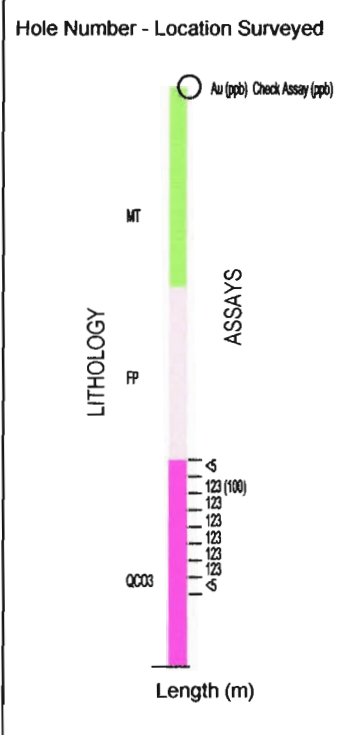
FORTUNE RIVER RESOURCES
 Drayton Gold Property, Ontario
VERTICAL SECTION DT07-17
 LOOKING WEST

MAP REF. NO.: DT07-17-02	DRAFTED BY: MC
SCALE: 1:1000	DRAWN: MPH
MAP: 7	DATE: JULY 16, 2007

MPH
 CONSULTING LIMITED
International Exploration & Mining Consultants



DRILL HOLE LEGEND



LITHOLOGY LEGEND

- OB Overburden
- QCO3-MT Quartz-Carbonate Alteration
- SiO2-MT Silicification
- MT Mafic Tuff
- MF Mafic Flow
- WLT Waterlain Tuff / Tuffaceous Sediments
- FS Felsic Dyke
- DIO Diorite Dyke
- IF Intermediate Flow
- FP Feldspar Porphyry



FORTUNE RIVER RESOURCES

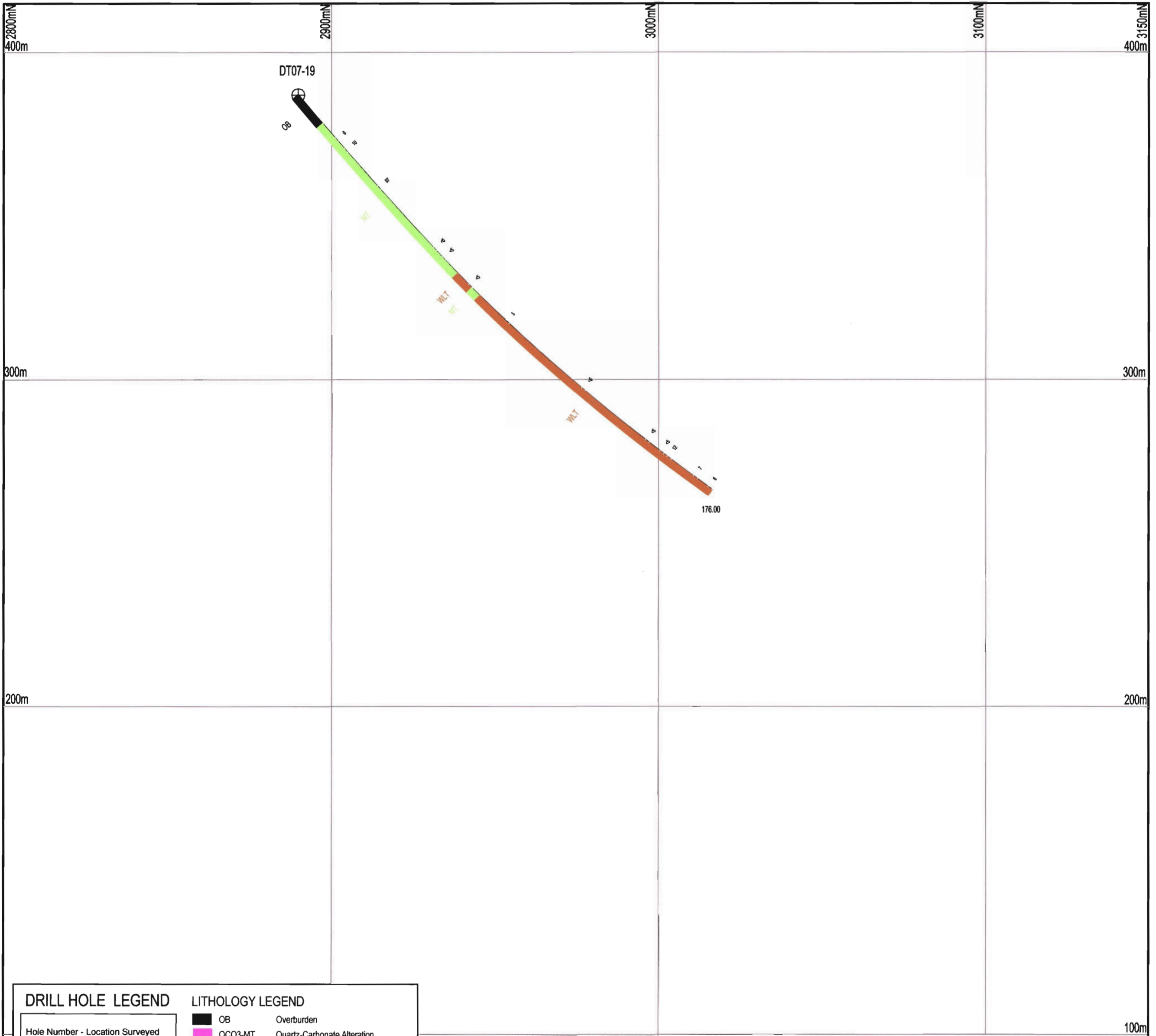
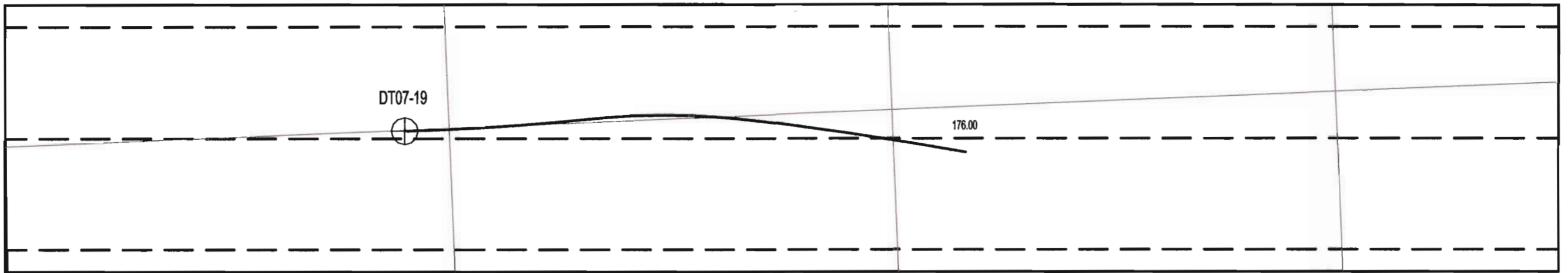
Drayton Gold Property, Ontario

VERTICAL SECTION DT07-19

LOOKING WEST

MAP REF. NCI: 5197_19.dwg	DRAFTED BY: MC
SCALE: 1:1000	DRAWN: JPH TORONTO
MAP: 8	DATE: 23 Nov 2007

MPH CONSULTING LIMITED
International Exploration & Mining Consultants

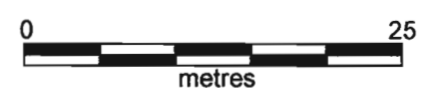


DRILL HOLE LEGEND

Hole Number - Location Surveyed

LITHOLOGY LEGEND

OB	Overburden
QC03-MT	Quartz-Carbonate Alteration
SiO2-MT	Silicification
MT	Mafic Tuff
MF	Mafic Flow
WLT	Waterlain Tuff / Tuffaceous Sediments
FS	Felsic Dyke
DIO	Diorite Dyke
IF	Intermediate Flow
FP	Feldspar Porphyry



FORTUNE RIVER RESOURCES

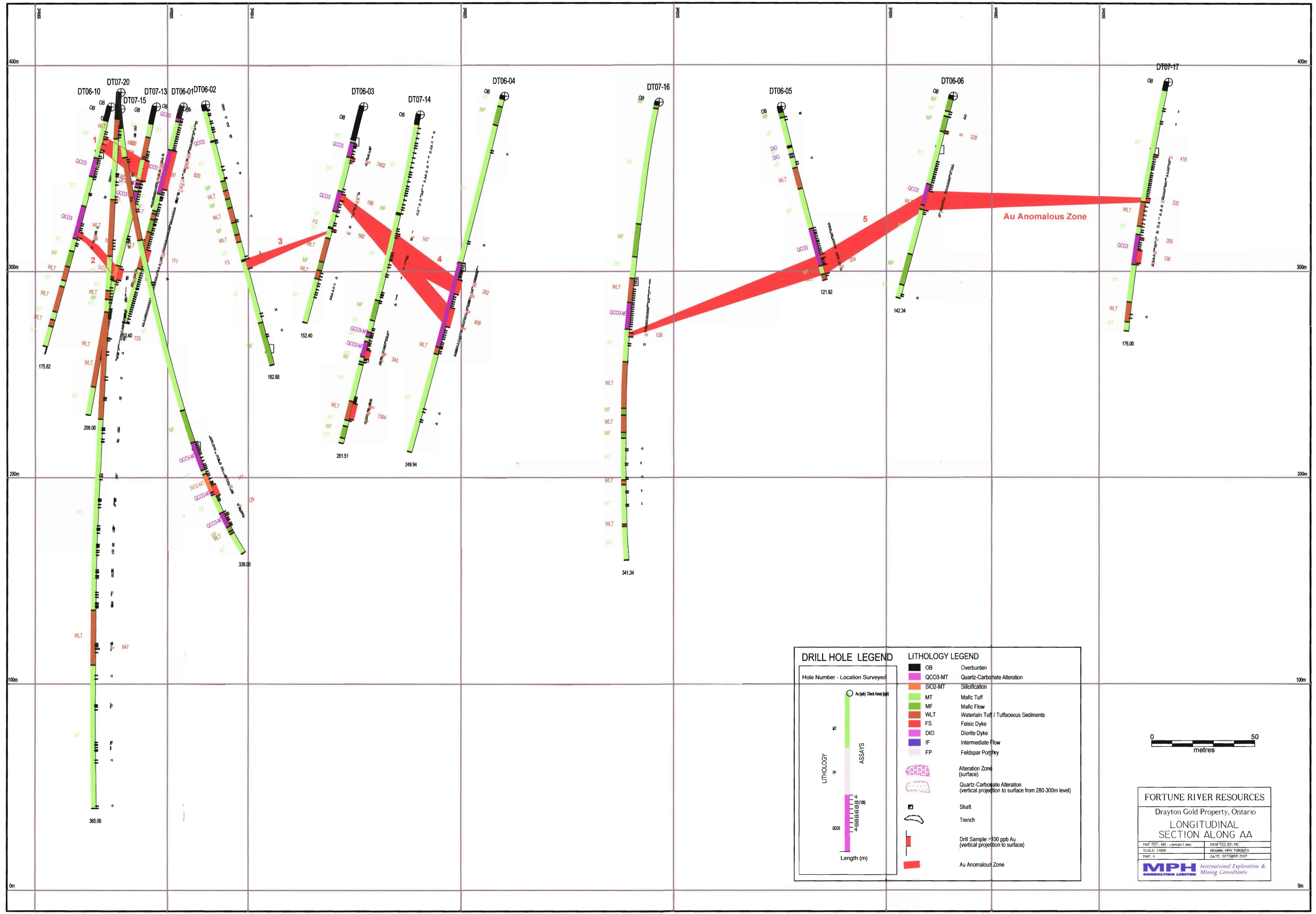
Drayton Gold Property, Ontario

VERTICAL SECTION DT07-18

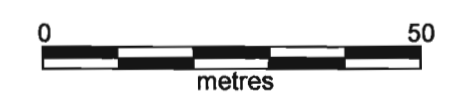
LOOKING WEST

MAP REF. NO.: DT07_18.dwg	DRAFTED BY: MC
SCALE: 1:1000	DRAWN: MPH TORONTO
MAP: 9	DATE: JULY 16, 2007

MPH CONSULTING LIMITED International Exploration & Mining Consultants



DRILL HOLE LEGEND		LITHOLOGY LEGEND	
Hole Number - Location Surveyed		OB	Overburden
	QCO3-MT	Quartz-Carbonate Alteration	
	SIO2-MT	Silicification	
	MT	Mafic Tuff	
	MF	Mafic Flow	
	WLT	Waterlain Tuff / Tuffaceous Sediments	
	FS	Felsic Dyke	
	DIO	Diorite Dyke	
	IF	Intermediate Flow	
	FP	Feldspar Porphyry	
		Alteration Zone (surface)	
	Quartz-Carbonate Alteration (vertical projection to surface from 280-300m level)		
	Shaft		
	Trench		
	Drill Sample >100 ppb Au (vertical projection to surface)		
	Au Anomalous Zone		



FORTUNE RIVER RESOURCES
 Drayton Gold Property, Ontario
LONGITUDINAL SECTION ALONG AA

MAP REF. NO.: LONGSECT 096	DRAFTED BY: MC
SCALE: 1:1000	DRAWN: MPH TORONTO
MAP: II	DATE: OCTOBER 2007

MPH International Exploration & Mining Consultants
 CONSULTING LIMITED