



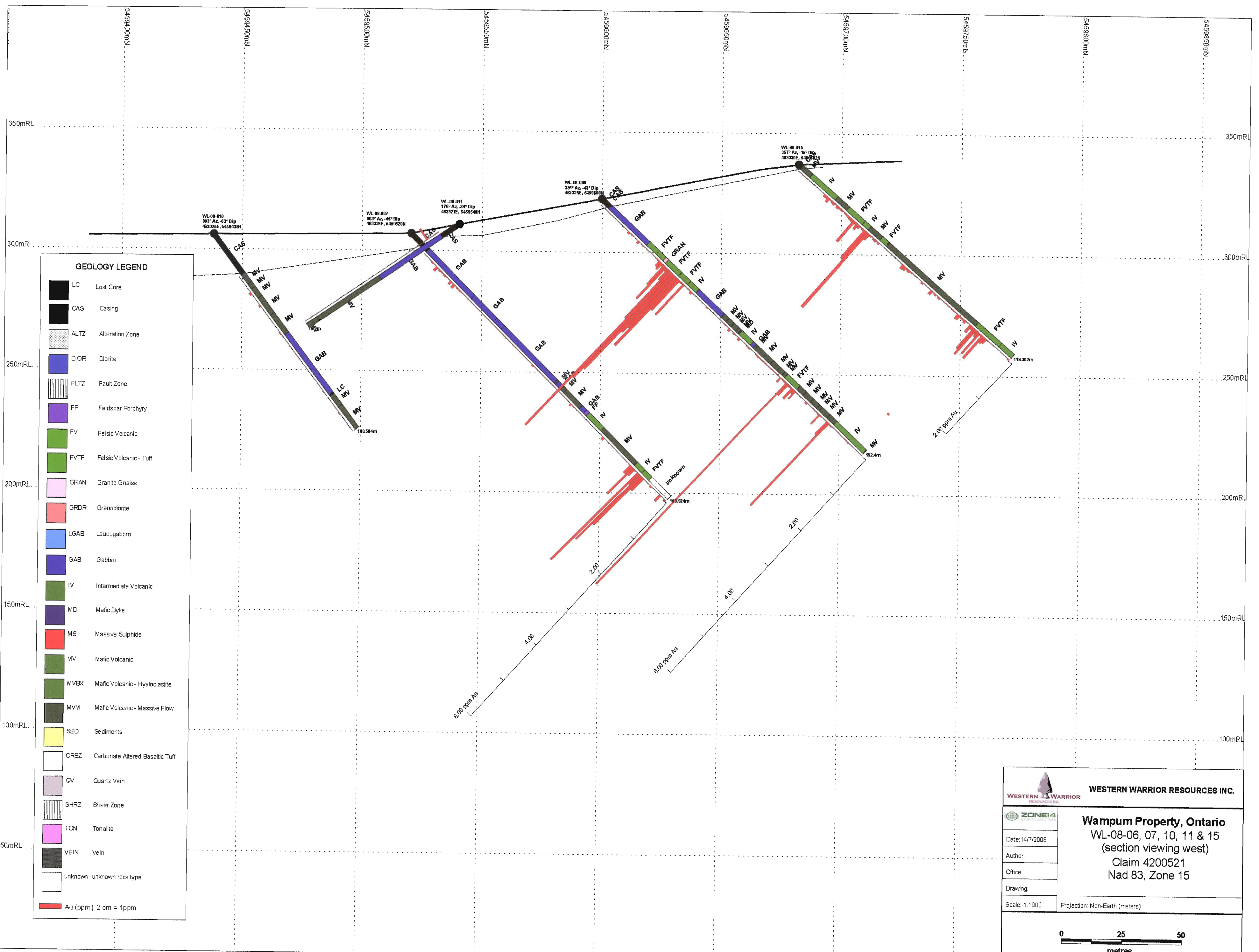
Hole No.	Claim No.	UTM EAST	UTM NORTH	UTM ELEV	LENGTH (m)	Casing (m)	AZ.	DIP	Core Size	Start Date	Finish Date	Logged By	Casing Puled	# of Samples
WL-07-001	4200521	463425	5459597	315	140.2	7.6	0	-45	BQ	10/28/2007	10/31/2007	S. Hurst	No	170
WL-07-002	4200521	463425	5459597	315	169.2	6.1	0	-50	BQ	11/10/2007	11/20/2007	S. Hurst	No	201
WL-07-003	4200521	463423	5459591	314	145.4	10.7	180	-48	BQ	12/4/2007	12/7/2007	S. Hurst	Yes	168
WL-07-004	4200521	463401	5459597	316	150.6	4.6	0	-62	BQ	12/19/2007	12/12/2007	S. Hurst	No	177
WL-08-005	4200521	463400	5459598	316	169.2	4.6	0	-44	BQ	1/14/2008	1/16/2008	S. Hurst	No	199
WL-08-006	4200521	463326	5459600	322	152.4	4.6	355	-43	BQ			S. Hurst	No	171
WL-08-007	4200521	463327	5459521	307	153.9	9.8	003	-45	BQ			S. Hurst	No	160
WL-08-008	4200521	463404	5459521	306	164.6	3.7	0	-45	BQ	1/10/2008	1/15/2008	S. Hurst	No	177
WL-08-009	4200521	463399	5459438	307	152.4	13.7	0	-54	BQ			S. Hurst	No	148
WL-08-010	4200521	463325	5459438	306	100.6	20.4	003	-53	BQ			S. Hurst	No	84
WL-08-011	4200521	463327	5459541	311	76.2	9.1	178	-34	BQ			S. Hurst	No	71
WL-08-012	4200521	462950	5459611	309	152.4	17.4	356	-44	BQ	2/9/2008	2/29/2008	S. Hurst	No	136
WL-08-013	4200521	462951	5459691	310	160.0	7.6	003	-44	BQ			S. Hurst	No	144
WL-08-014	4200521	462950	5459770	310	167.6	10.7	358	-42	BQ			S. Hurst	No	44
WL-08-015	4200521	463339	5459682	337	119.3	1.5	357	-41	BQ		3/25/2008	S. Hurst	No	116
			104	days	2174.0	metres	21	m/day						2166




WESTERN WARRIOR
 RESOURCES INC.
WAMPUM PROPERTY, Ontario
 2007 & 2008 Drillhole Location

0 20 40 60
 Meters
 Scale: 1:1,000
 Nad 83, Zone 15


ZONE14
 July 15, 2008



GEOLOGY LEGEND

- LC Lost Core
 - CAS Casing
 - ALTZ Alteration Zone
 - DIOR Diorite
 - FLTZ Fault Zone
 - FP Feldspar Porphyry
 - FV Felsic Volcanic
 - FVTF Felsic Volcanic - Tuff
 - GRAN Granite Gneiss
 - GRDR Granodiorite
 - LGAB Leucogabbro
 - GAB Gabbro
 - IV Intermediate Volcanic
 - MD Mafic Dyke
 - MS Massive Sulphide
 - MV Mafic Volcanic
 - MVEX Mafic Volcanic - Hyaloclastite
 - MVM Mafic Volcanic - Massive Flow
 - SED Sediments
 - CRBZ Carbonate Altered Basaltic Tuff
 - QV Quartz Vein
 - SHRZ Shear Zone
 - TON Tonalite
 - VEIN Vein
 - unknown unknown rock type
- Au (ppm): 2 cm = 1ppm

WESTERN WARRIOR RESOURCES INC.	
	Wampum Property, Ontario WL-08-06, 07, 10, 11 & 15 (section viewing west) Claim 4200521 Nad 83, Zone 15
Date: 14/7/2008	
Author:	
Office:	
Drawing:	
Scale: 1:1000	Projection: Non-Earth (meters)



GEOLOGY LEGEND

LC	Lost Core
CAS	Casing
ALTZ	Alteration Zone
DIOR	Diorite
FLTZ	Fault Zone
FP	Feldspar Porphyry
FV	Felsic Volcanic
FVTF	Felsic Volcanic - Tuff
GRAN	Granite Gneiss
GRDR	Granodiorite
LGAB	Leucogabbro
GAB	Gabbro
IV	Intermediate Volcanic
MD	Mafic Dyke
MS	Massive Sulphide
MV	Mafic Volcanic
MVBX	Mafic Volcanic - Hyaloclastite
MVM	Mafic Volcanic - Massive Flow
SED	Sediments
CRBZ	Carbonate Altered Basaltic Tuff
QV	Quartz Vein
SHRZ	Shear Zone
TON	Tonalite
VEIN	Vein
unknown	unknown rock type

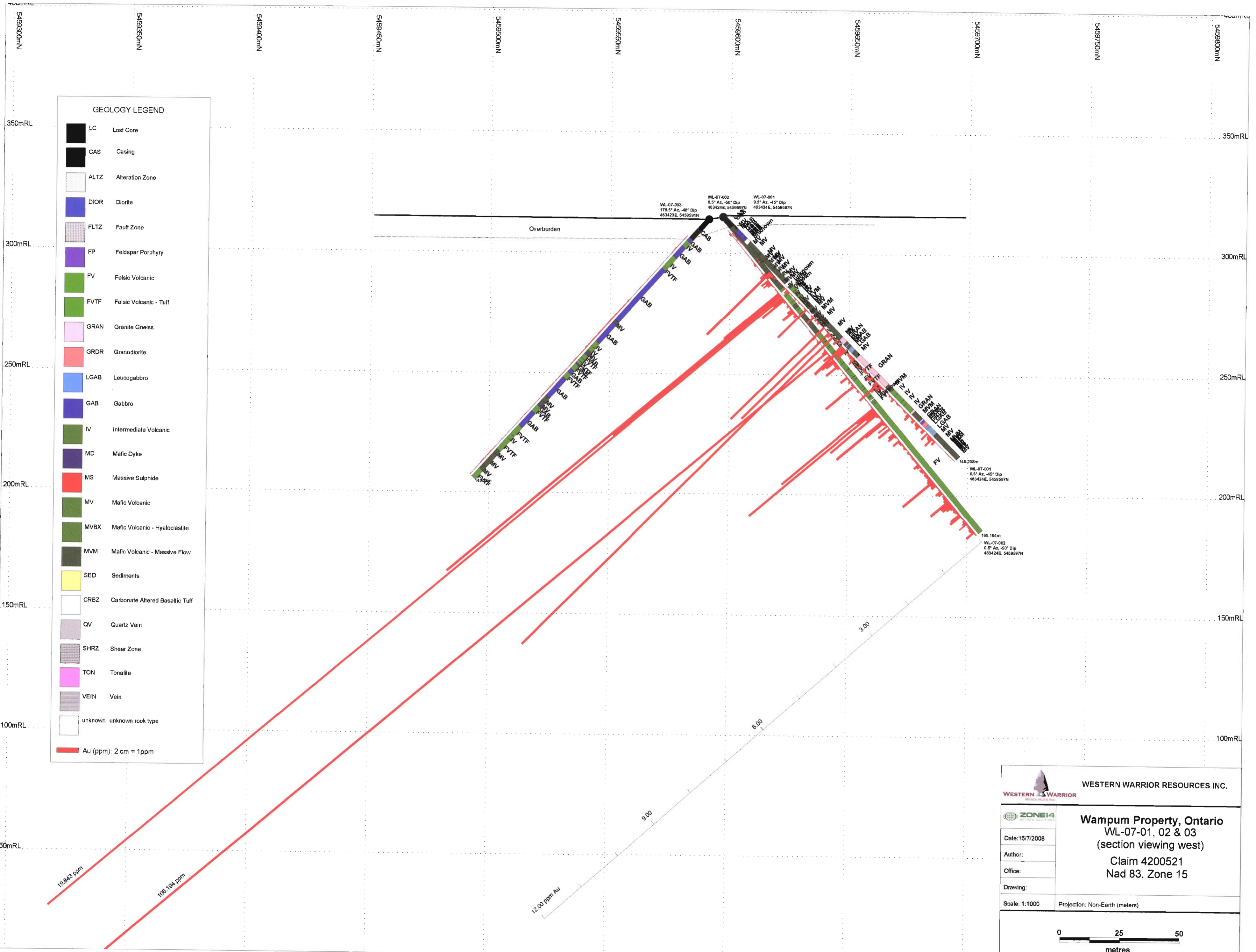
Au (ppm): 2 cm = 1 ppm

WESTERN WARRIOR RESOURCES INC.

Wampum Property, Ontario
WL-08-12, 13 & 14
(section viewing west)
Claim 4200521
Nad 83, Zone 15

Date: 12/7/2008
Author:
Office:
Drawing:
Scale: 1:1000
Projection: Non-Earth (meters)

0 25 50 metres

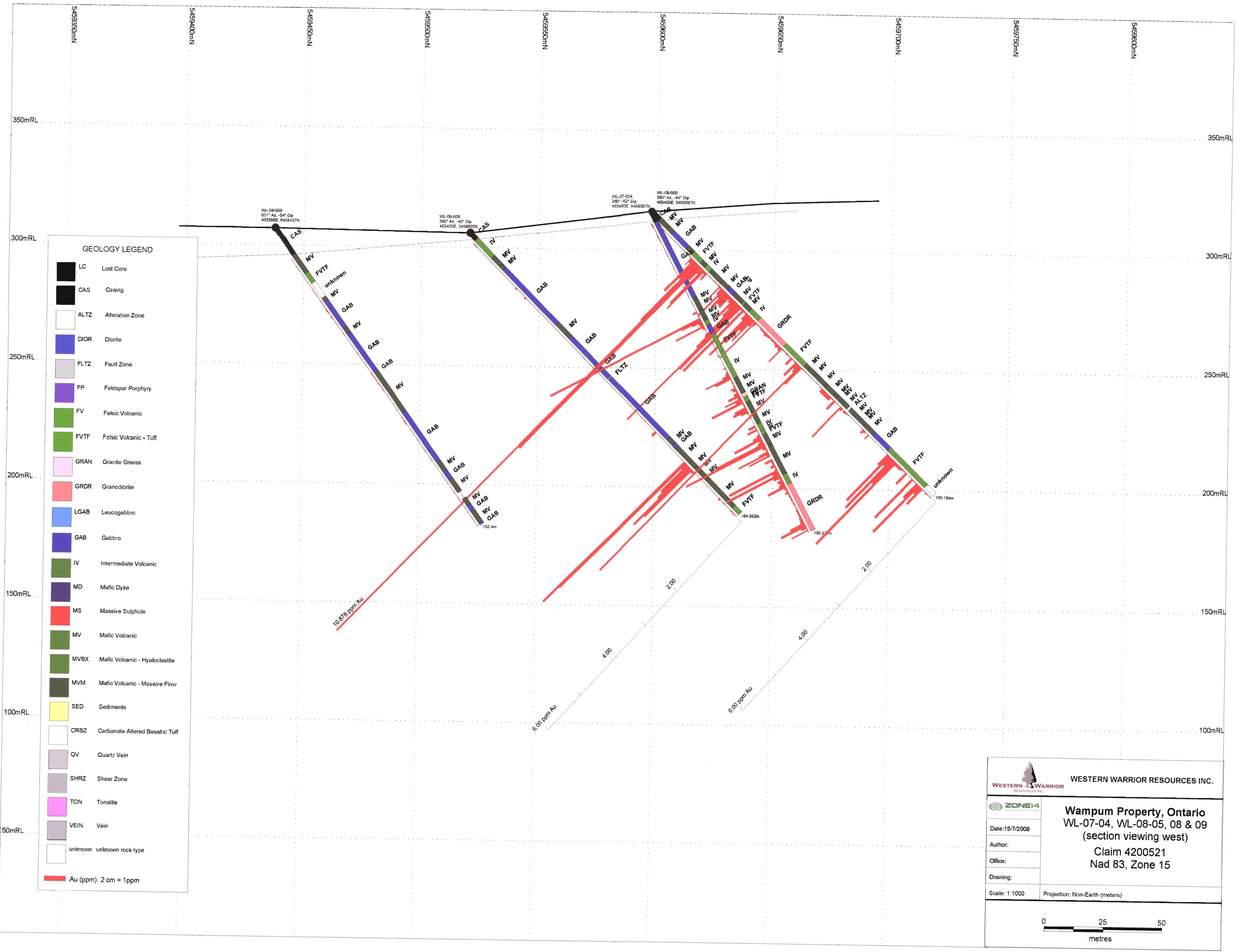


GEOLOGY LEGEND

LC	Lost Core
CAS	Casing
ALTZ	Alteration Zone
DIOR	Diorite
FLTZ	Fault Zone
FP	Feldspar Porphyry
FV	Felsic Volcanic
FVTF	Felsic Volcanic - Tuff
GRAN	Granite Gneiss
GRDR	Granodiorite
LGAB	Leucogabbro
GAB	Gabbro
IV	Intermediate Volcanic
MD	Mafic Dyke
MS	Massive Sulphide
MV	Mafic Volcanic
MVBX	Mafic Volcanic - Hyaloclastite
MVM	Mafic Volcanic - Massive Flow
SED	Sediments
CRBZ	Carbonate Altered Basaltic Tuff
QV	Quartz Vein
SHRZ	Shear Zone
TON	Tonalite
VEIN	Vein
unknown	unknown rock type

Au (ppm): 2 cm = 1ppm

WESTERN WARRIOR RESOURCES INC.	
ZONE14 <small>Geotechnical Solutions</small>	Wampum Property, Ontario WL-07-01, 02 & 03 (section viewing west) Claim 4200521 Nad 83, Zone 15
Date: 15/7/2008	
Author:	
Office:	
Drawing:	
Scale: 1:1000	Projection: Non-Earth (meters)



WESTERN WARRIOR RESOURCES INC.	
ZONE14 <small>Geological Services Inc.</small>	Wampum Property, Ontario WL-07-04, WL-08-05, 08 & 09 (section viewing west) Claim 4200521 Nad 83, Zone 15
Date: 15/7/2008	
Author:	
Office:	
Drawing:	
Scale: 1:1000	Projection: Non-Earth (meters)