




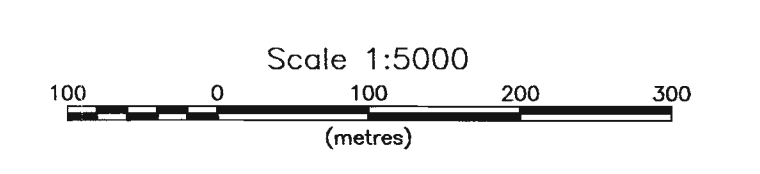


LEGEND

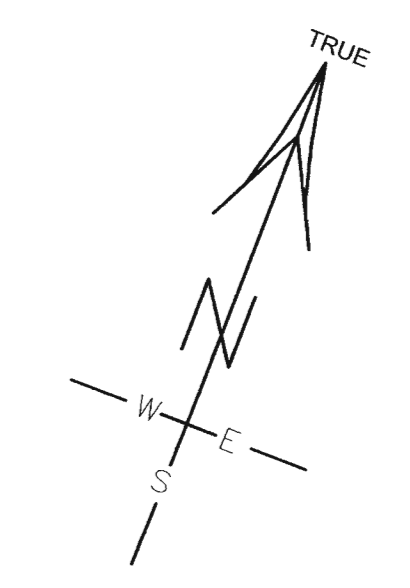
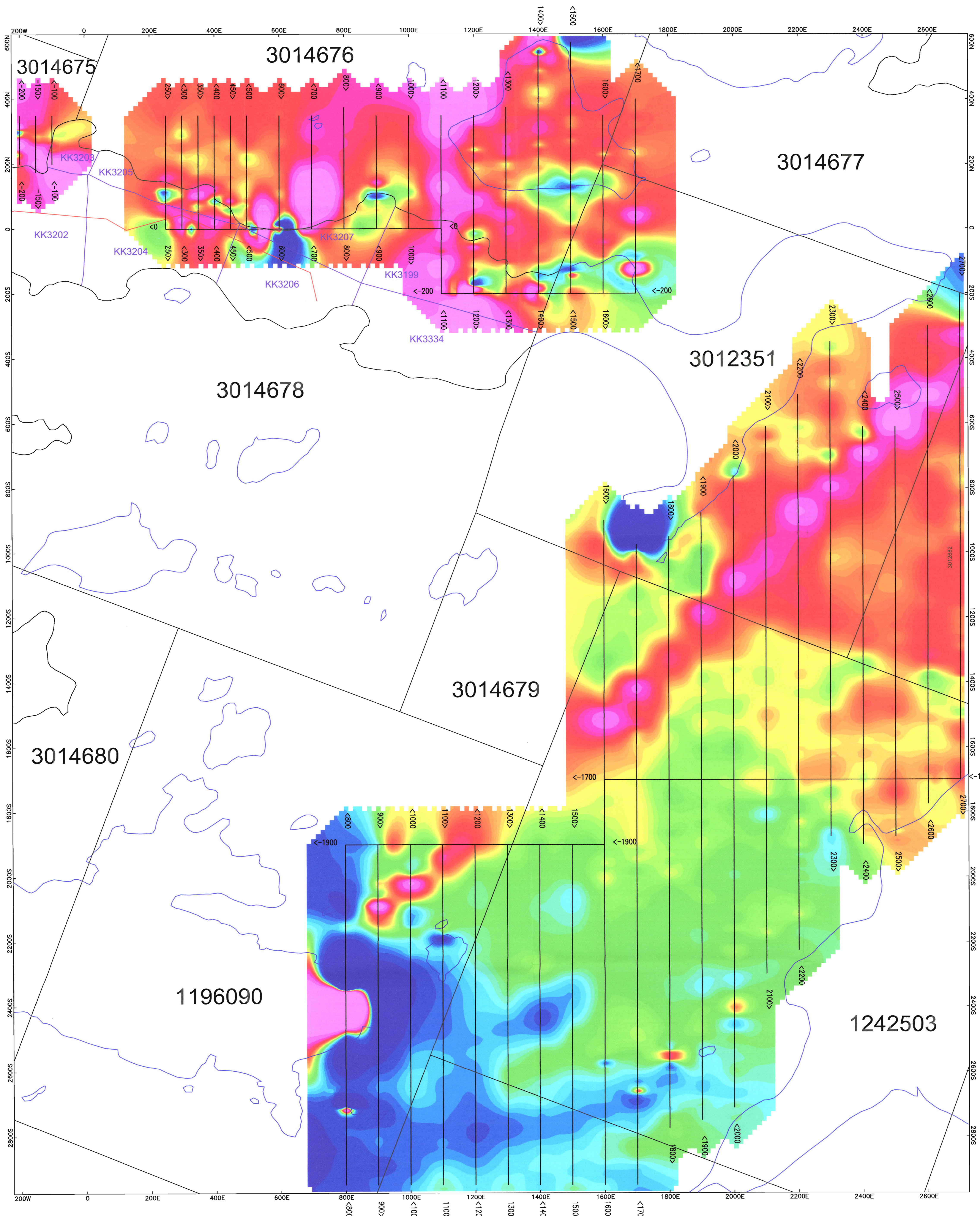
-  Road
-  Claim Line
-  Patent Boundary
-  Shoreline

GEOPHYSICAL LEGEND





DATUM: 59000 nT
 INSTRUMENT: Gem GSM - 19
 CONTOUR INTERVAL: 10 GAMMAS
 MAGNETIC LOW: 

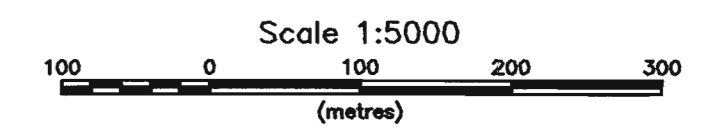



<i>SUPERIOR CANADIAN RESOURCES INC.</i>	
AURUM PROPERTY	
OSULLIVAN LAKE AREA, THUNDER BAY MINING DIVISION	
MAGNETIC CONTOUR MAP	
G-0362	NTS 42 L 6 / NE & 42 L 7 / NW
NOVEMBER 2008	MAP 1
CLARK EXPLORATION CONSULTING	

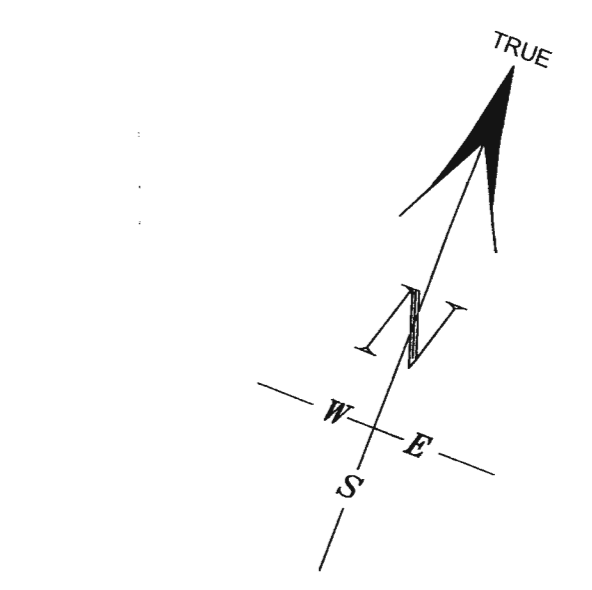
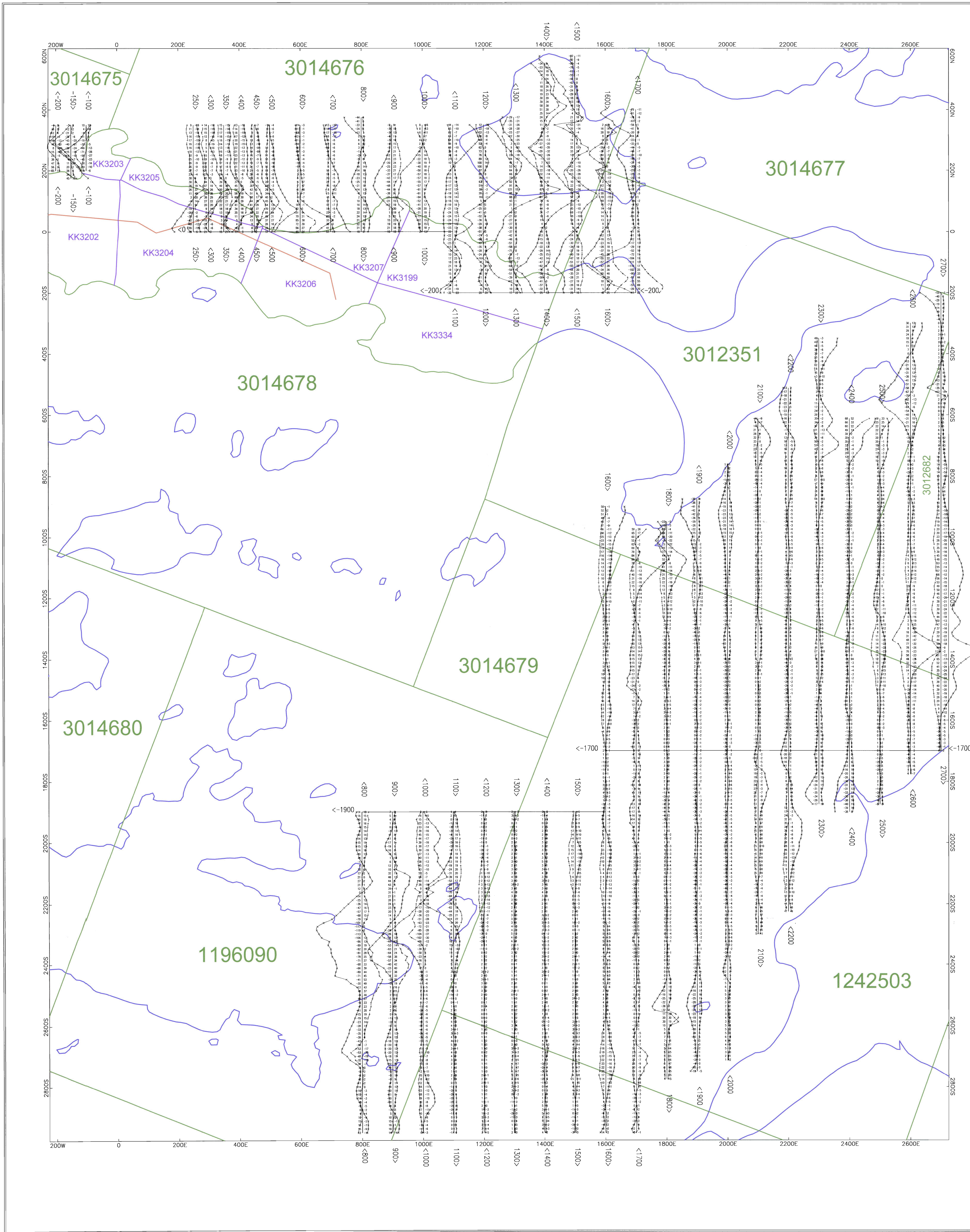


LEGEND





-  Road
-  Claim Line
-  Patent Boundary
-  Shoreline



SUPERIOR CANADIAN RESOURCES INC.	
AURUM PROPERTY	
OSULLIVAN LAKE AREA, THUNDER BAY MINING DIVISION	
TOTAL MAGNETIC FIELD	
G-0362	NTS 42 L 6 / NE & 42 L 7 / NW
NOVEMBER 2008	MAP 2
CLARK EXPLORATION CONSULTING	

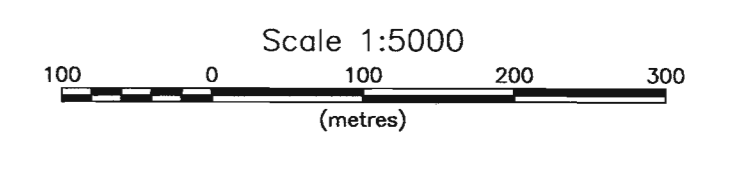
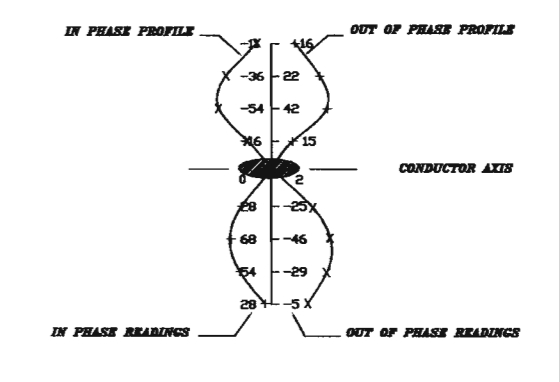


LEGEND

-  Road
-  Claim Line
-  Patent Boundary
-  Shoreline

GEOPHYSICAL LEGEND

INSTRUMENT: GEM GSM-19
 PROFILE SCALE: 1CM = 40%
 POSITIVE READINGS TO THE RIGHT OF LINE
 TRANSMITTER STATION: CUTLER, MAINE 24.4 KHz.



SUPERIOR CANADIAN RESOURCES INC.	
AURUM PROPERTY	
OSULLIVAN LAKE AREA, THUNDER BAY MINING DIVISION	
CUTLER MAINE VLF PROFILE PLOT	
G-0362	NTS 42 L 6 / NE & 42 L 7 / NW
NOVEMBER 2008	MAP 3
CLARK EXPLORATION CONSULTING	