

Geology

MAJOR ROCK DIVISIONS

- DIABASE (10)
- MAGNESITE ZONE
- ULTRAMAFIC VOLCANIC ROCKS (1)
- MAFIC VOLCANIC ROCKS (2)
- MAFIC FAULT / SHEAR ZONE

GLOBEX

Baseline
1998
Royal Dak Grid



Drill Summary

SERIES	HISTORY	YEAR	HOLES	ASSESS. #
PJS-	PORCUPINE SOUTHGATE	1945-46	29 - 8108.6m	T-108
NAY-M-	CAN. MAGNESITE MINES LTD.	1962	8 - 1209.8m	T-708
PR-PM85-	PANDUREX	1985	8 - 591.3m	T-2544
KDE99-	PENTLAND FIRTH	1999	2 - 151.0m	
TM01-04	GLOBEX	2000-01	4 - 342.7m	
TM05-21	GLOBEX	2008	17 - 2126.2m	

Notes: plan modified after
Pentland Firth, Feb. 23, 2000
RDYALDAK2.DWG

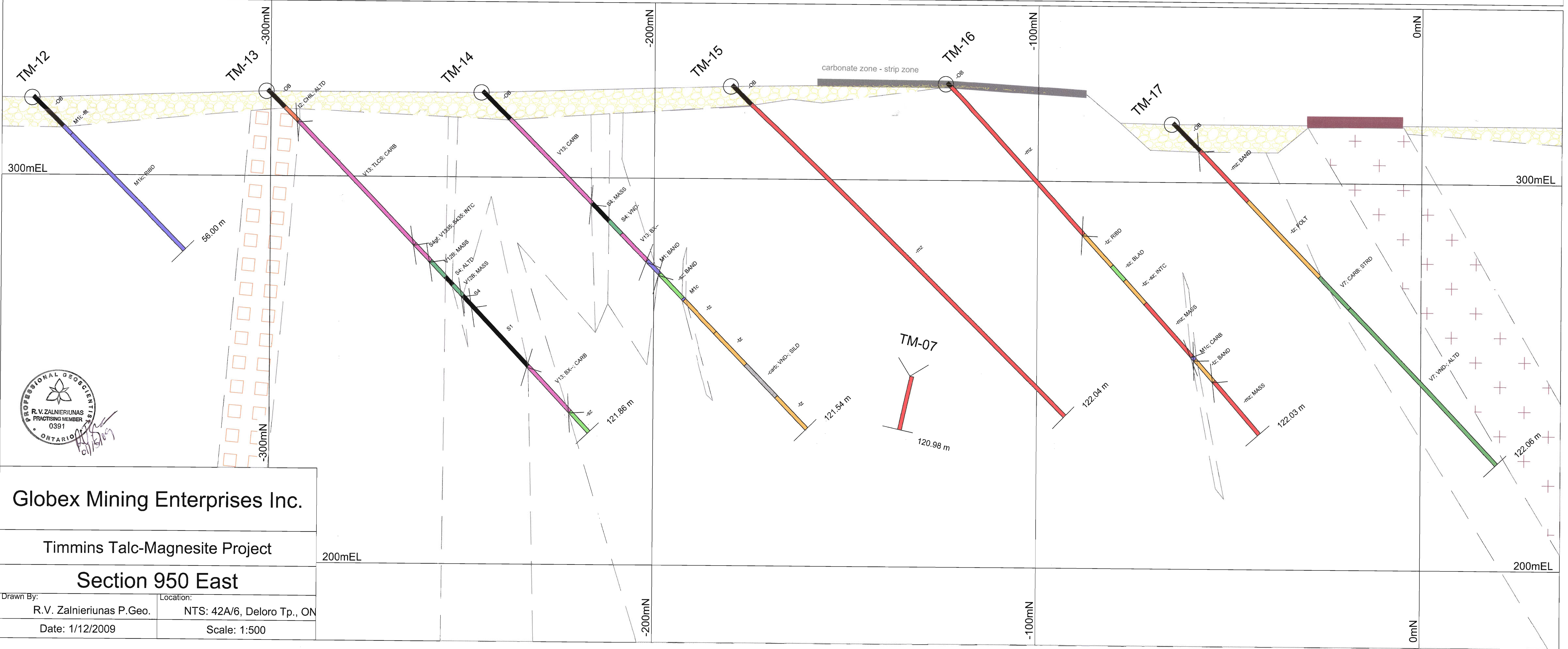
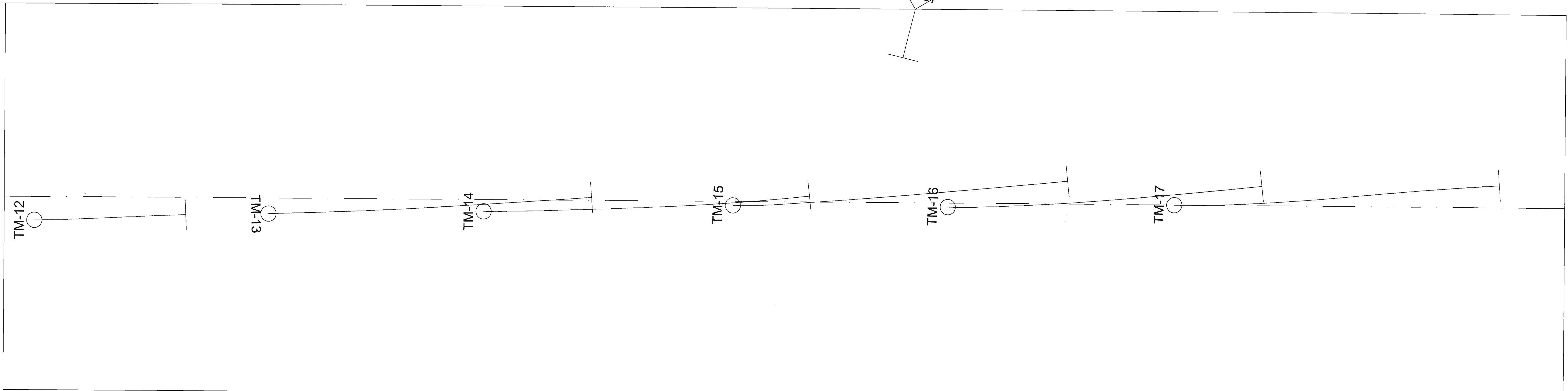
Globex Mining Enterprises Inc.
Timmins ONTARIO

Deloro Township, Ontario
Timmins Magnesite Property
DDH Compilation Plan

DRAWN: R.V. Zalnierunas	DATE: January 14, 2009	NTS: 42A/6	PROJECT:
MAP No: 2008-01		Scale: 1:5000	
DWG. No. TimMag_Base_08.dwg			

DELOORO TP.
ADAMS TP.

10
6ze
6
2



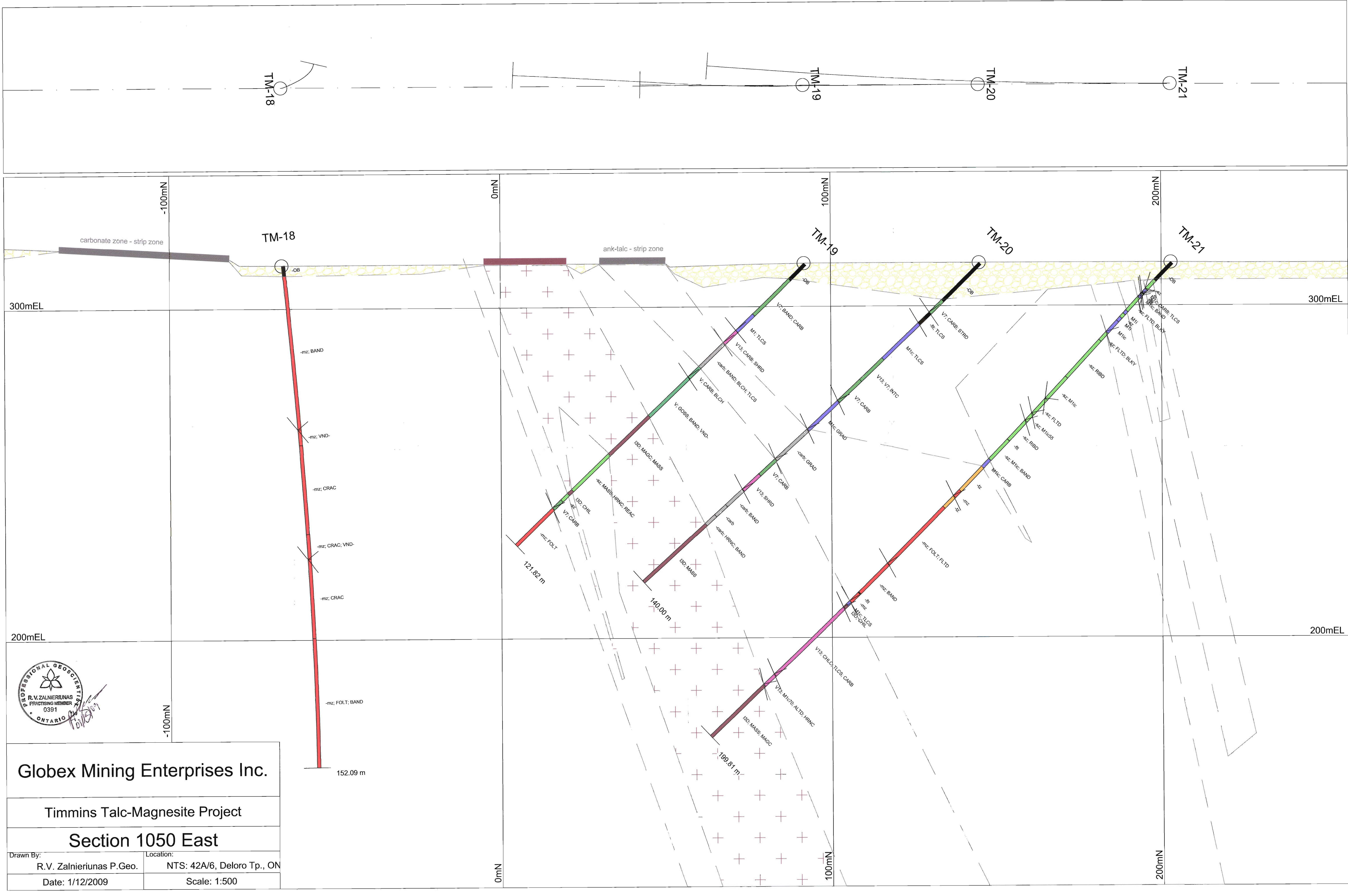
Globex Mining Enterprises Inc.

Timmins Talc-Magnesite Project

Section 950 East

Drawn By: R.V. Zalnieriunas P. Geo. Location: NTS: 42A/6, Deloro Tp., ON

Date: 1/12/2009 Scale: 1:500



Globex Mining Enterprises Inc.

Timmins Talc-Magnesite Project

Section 1050 East

Drawn By: R.V. Zalnierunas P.Geo. Location: NTS: 42A/6, Deloro Tp., ON
 Date: 1/12/2009 Scale: 1:500