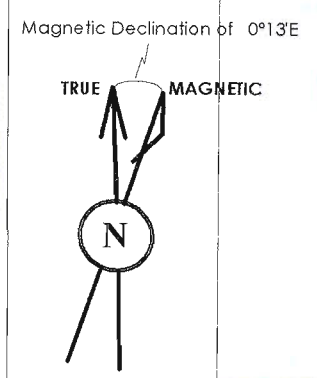


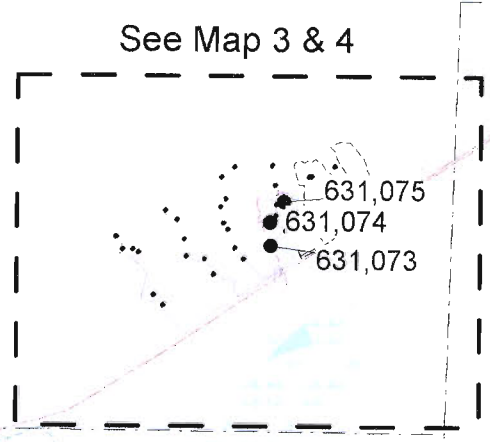
631,057
631,058
631,059
631,060
631,061
631,062



DAILY PROSPECTING TRACKS

July 12, 2008	
July 13, 2008	
July 18, 2008	
July 19, 2008	
July 20, 2008	
July 21, 2008	
August 3, 2008	
August 4, 2008	
631051	
● Sample Site & Number	

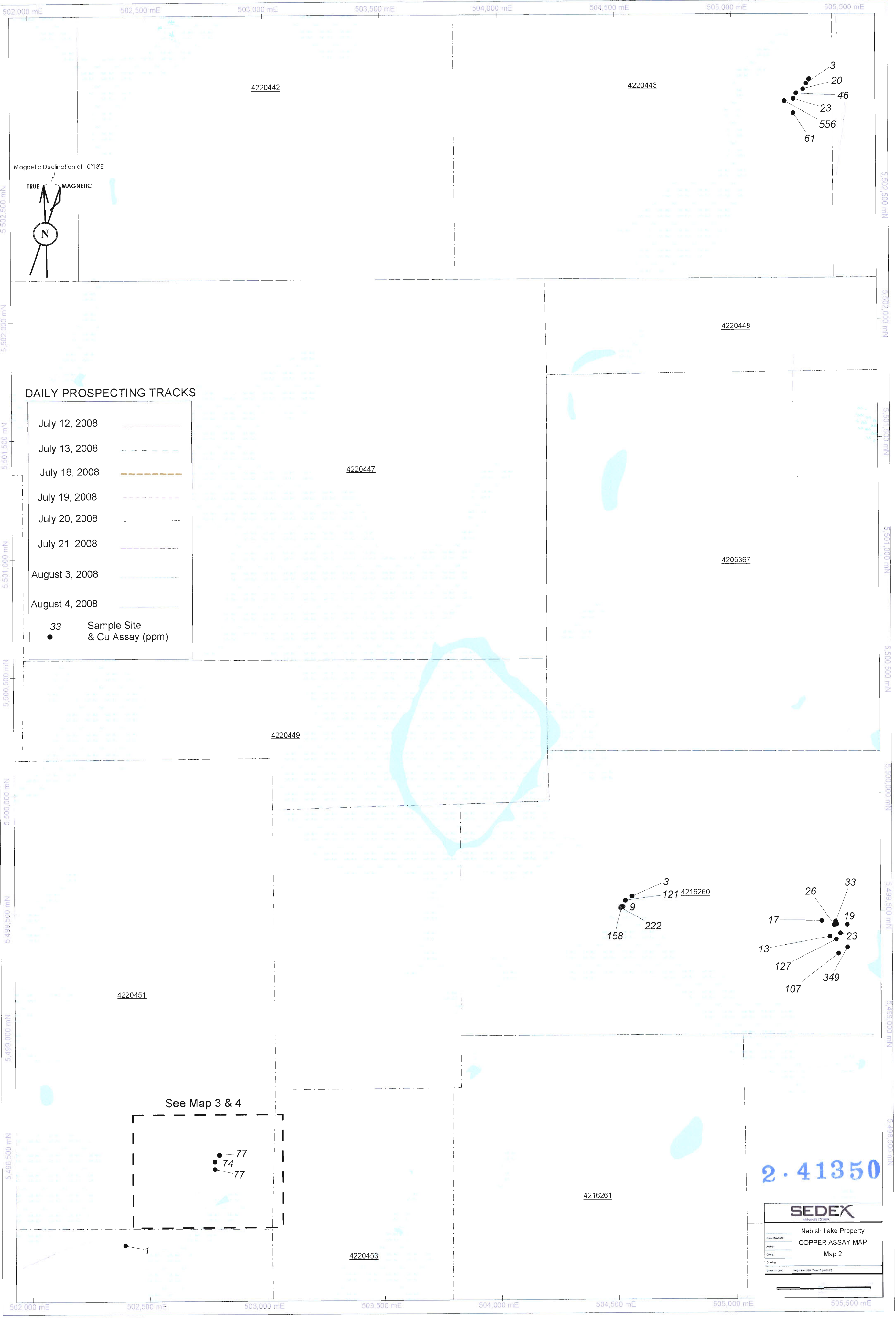
631,051
631,053
631,052
631,054
631,055
631,067
631,066
631,068
631,063
631,065
631,069
631,070
631,072
631,071



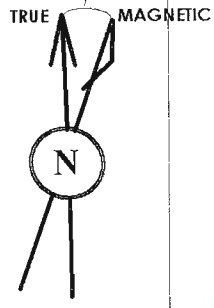
2.41350

SEDEX
Nabish Lake Property
SAMPLE LOCATION AND TRAVERSE MAP
Map 1

Date: 29/07/09
Author:
Client:
Drawing:
Scale: 1:10000
Projection: UTM Zone 18 N
Datum: WGS 84

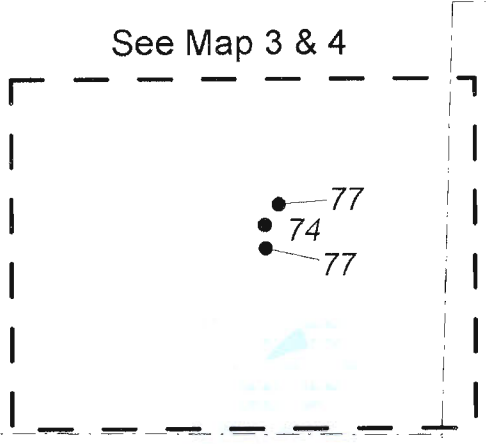
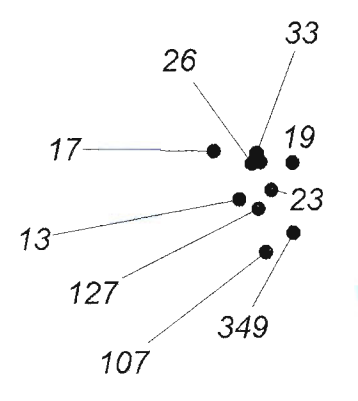
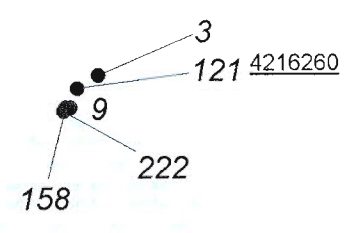
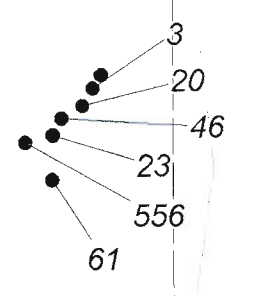


Magnetic Declination of 0°13'E



DAILY PROSPECTING TRACKS

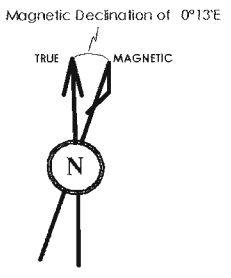
July 12, 2008	
July 13, 2008	
July 18, 2008	
July 19, 2008	
July 20, 2008	
July 21, 2008	
August 3, 2008	
August 4, 2008	
33	Sample Site & Cu Assay (ppm)



2.41350

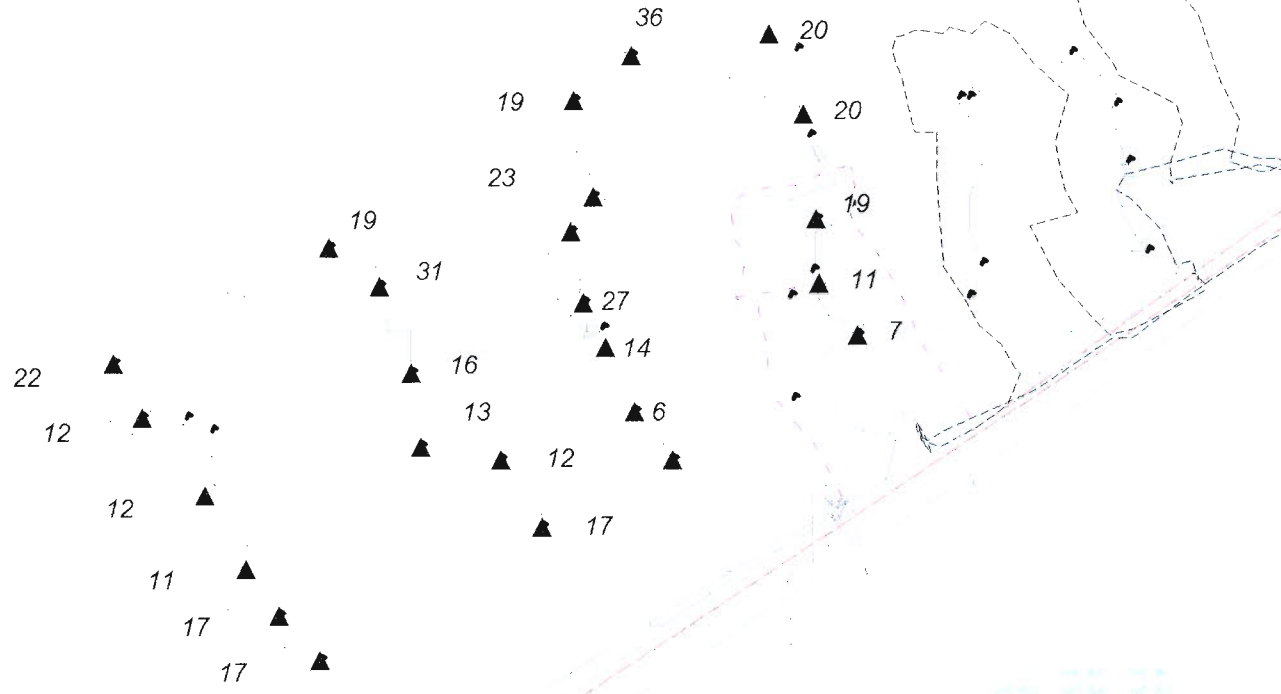
SEDEX <small>MINERALS LTD. (NYSE:SED)</small>	
Nabish Lake Property COPPER ASSAY MAP Map 2	
Scale: 1:8000	Projection: UTM Zone 18 (m) UTM

502,200 mE 502,300 mE 502,400 mE 502,500 mE 502,600 mE 502,700 mE 502,800 mE 502,900 mE 503,000 mE 503,100 mE



DAILY PROSPECTING TRACKS

July 12, 2008	
July 13, 2008	
July 18, 2008	
July 19, 2008	
July 20, 2008	
July 21, 2008	
August 3, 2008	
August 4, 2008	
16	Soil Sample Site & Cu Assay (ppb)



Bear Narrows Road

2.41350

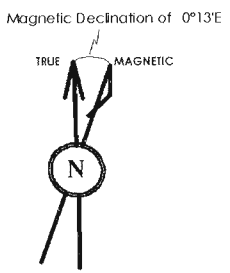
SEDEX MINING CORP.	
Date: 27/02/2009	Nabish Lake Property
Author:	COPPER IN SOILS MAP
Office:	
Drawing:	
Scale: 1:2000	MAP 4

502,200 mE 502,300 mE 502,400 mE 502,500 mE 502,600 mE 502,700 mE 502,800 mE 502,900 mE 503,000 mE 503,100 mE

5,498,600 mN
5,498,500 mN
5,498,400 mN
5,498,300 mN
5,498,200 mN
5,498,100 mN
5,498,000 mN

5,498,600 mN
5,498,500 mN
5,498,400 mN
5,498,300 mN
5,498,200 mN
5,498,100 mN

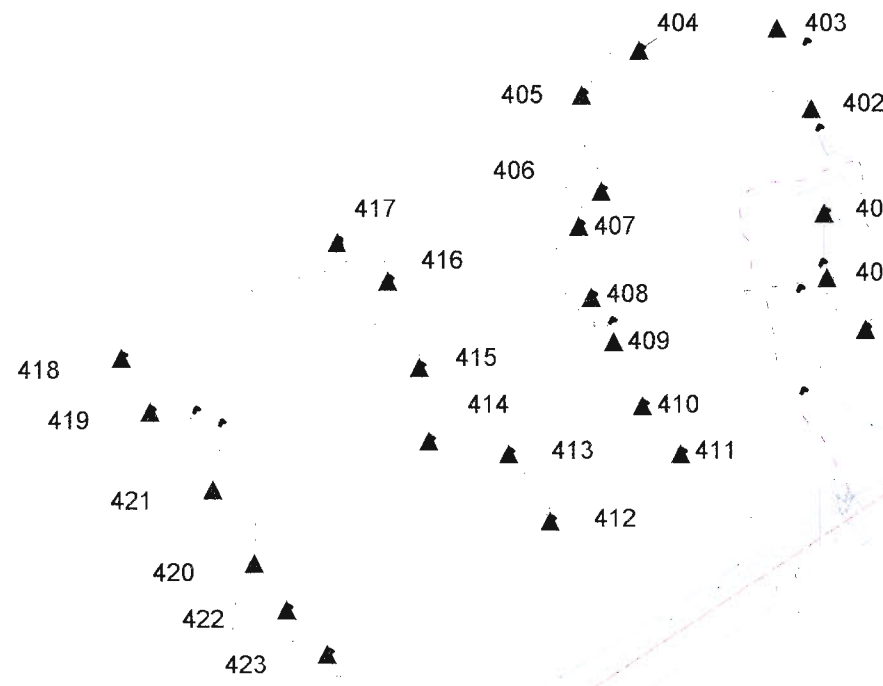
502,200 mE 502,300 mE 502,400 mE 502,500 mE 502,600 mE 502,700 mE 502,800 mE 502,900 mE 503,000 mE 503,100 mE



DAILY PROSPECTING TRACKS

July 12, 2008	
July 13, 2008	
July 18, 2008	
July 19, 2008	
July 20, 2008	
July 21, 2008	
August 3, 2008	
August 4, 2008	

▲ 395 Soil Sample Site & Sample Number



Bear Narrows Road

2.41350

SEDEX MINING CORP.	
Nabish Lake Property	
SOIL SAMPLE LOCATION	
MAP	
MAP 3	

Scale: 1:2500

502,200 mE 502,300 mE 502,400 mE 502,500 mE 502,600 mE 502,700 mE 502,800 mE 502,900 mE 503,000 mE 503,100 mE

5,498,600 mN 5,498,500 mN 5,498,400 mN 5,498,300 mN 5,498,200 mN 5,498,100 mN

5,498,600 mN 5,498,500 mN 5,498,400 mN 5,498,300 mN 5,498,200 mN 5,498,100 mN